


MAP SHOWING ALL FOREST AREA AND DIVERTD FOREST IN
WANGANI TARF TALOJE VILLAGE
TEHSIL-PANVEL, DISTRICT- RAIGAD



1:5000

AREA STATEMENT OF WANGANI TARF TALOJE VILLAGE

| Name of District | Name of Taluka | Name of Forest Division | Name of Village | Gutt. No | Survey No | Status of Forest Land | Patch Number | Lenght (m) | Width (m) | Area (Ha) |
|------------------|----------------|-------------------------|--------------------|----------|-----------|-----------------------|--------------|------------|-----------|-----------|
| Raigad | Panvel | Raigad | Wangani trf Taloje | Forest | 46 | Reserved Forest | 106 | 246.86 | 100 | 2.4687 |
| Raigad | Panvel | Raigad | Wangani trf Taloje | 15 | 15 | Reserved Forest | 108 | 29 | 1.53 | 0.0044 |
| Raigad | Panvel | Raigad | Wangani trf Taloje | 22 | 4 | Protected Forest | 109 | 152 | 40.64 | 0.6177 |
| Raigad | Panvel | Raigad | Wangani trf Taloje | 13 | 46 | Private Forest | 112 | 307.4 | 100 | 3.074 |

LEGEND

- GPS Pillar ●
- Proposed Centerline-SPUR —
- Proposed RoW-SPUR —
- Forest Area to be Diverted
- Matheran ESZ Boundary —
- Matheran ESZ Buffer Boundary —
- Proposed Tunnel
- Village Boundary
- Gaothan
- Water Body
- Private Land
- Reserved Forest
- Protected Forest
- Private Forest
- Gut. Number 123
- Survey Number 123

Vadodara

| Pillar Coordinates | | | | |
|--------------------|---------------|---------------------------|------------------|-------------------|
| Decimal Degrees | | Degrees, Minutes, Seconds | | |
| GPS | Latitude | Longitude | Latitude | Longitude |
| 1 | 19.1000192074 | 73.2126731948 | 19° 6' 0.069" N | 73° 12' 45.624" E |
| 2 | 19.1009089096 | 73.2124016078 | 19° 6' 3.272" N | 73° 12' 44.646" E |
| 3 | 19.0997180938 | 73.212101471 | 19° 5' 58.985" N | 73° 12' 43.565" E |
| 4 | 19.1001429164 | 73.2109472271 | 19° 6' 0.514" N | 73° 12' 39.410" E |
| 5 | 19.0993333733 | 73.210244518 | 19° 5' 57.600" N | 73° 12' 36.880" E |
| 6 | 19.0990484202 | 73.2088691812 | 19° 5' 56.574" N | 73° 12' 31.929" E |
| 7 | 19.0938767494 | 73.1990510181 | 19° 5' 37.956" N | 73° 11' 56.584" E |
| 8 | 19.0937476588 | 73.1988059658 | 19° 5' 37.492" N | 73° 11' 55.701" E |
| 9 | 19.0893171989 | 73.1896265739 | 19° 5' 21.542" N | 73° 11' 22.656" E |
| 10 | 19.0888759435 | 73.1894265758 | 19° 5' 19.953" N | 73° 11' 21.936" E |
| 11 | 19.0886508177 | 73.188874591 | 19° 5' 19.143" N | 73° 11' 19.949" E |
| 12 | 19.0889599602 | 73.1887097217 | 19° 5' 20.256" N | 73° 11' 19.355" E |
| 13 | 19.088233794 | 73.1878518136 | 19° 5' 17.642" N | 73° 11' 16.267" E |
| 14 | 19.0884960149 | 73.1875237669 | 19° 5' 18.586" N | 73° 11' 15.086" E |
| 15 | 19.0883446447 | 73.1871530612 | 19° 5' 18.041" N | 73° 11' 13.751" E |
| 16 | 19.0877601574 | 73.1872648654 | 19° 5' 15.937" N | 73° 11' 14.154" E |
| 17 | 19.0972329262 | 73.2054223786 | 19° 5' 50.039" N | 73° 12' 19.521" E |
| 18 | 19.0959560902 | 73.2049590037 | 19° 5' 45.442" N | 73° 12' 17.852" E |
| 19 | 19.0949083812 | 73.2029773837 | 19° 5' 41.670" N | 73° 12' 10.719" E |
| 20 | 19.0952571777 | 73.2026518419 | 19° 5' 42.926" N | 73° 12' 9.547" E |
| 21 | 19.0955456488 | 73.202379738 | 19° 5' 43.964" N | 73° 12' 8.567" E |
| 22 | 19.0956148216 | 73.2023504905 | 19° 5' 44.213" N | 73° 12' 8.462" E |

PROJECT NAME

Development of Vadodara Mumbai Expressway (Phase-II SPUR)
from km 0+000 to km 79+783 in the State of Maharashtra

CLINT NAME



National Highway Authority of India

CONSULTANT



Intercontinental Consultants & Technocrats Pvt. Ltd
A-8, Green Park, New Delhi-110016

Prepared by :- Kiran Kumar Jadav
Checked by :- Tirthankar Banerjee
Approved by :- B K Swain

Revision

R1

Page No

















**MAP SHOWING ALL FOREST AREA AND DIVERTD FOREST IN
KARBELI VILLAGE
TEHSIL-PANVEL, DISTRICT- RAIGAD**

Madodara ➡

:6000

| Pillar Coordinates | | | | |
|--------------------|---------------|---------------|---------------------------|-------------------|
| Decimal Degrees | | | Degrees, Minutes, Seconds | |
| GPS | Latitude | Longitude | Latitude | Longitude |
| 1 | 19.0997180938 | 73.212101471 | 19° 5' 58.985" N | 73° 12' 43.565" E |
| 2 | 19.0993333733 | 73.210244518 | 19° 5' 57.600" N | 73° 12' 36.880" E |
| 3 | 19.0990484202 | 73.2088691812 | 19° 5' 56.574" N | 73° 12' 31.929" E |
| 4 | 19.0959560902 | 73.2049590037 | 19° 5' 45.442" N | 73° 12' 17.852" E |
| 5 | 19.0972329262 | 73.2054223786 | 19° 5' 50.039" N | 73° 12' 19.521" E |

LEGEND

- | | |
|------------------------------|---|
| GPS Pillar |  |
| Proposed Centerline-SPUR |  |
| Proposed RoW-SPUR |  |
| Forest Area to be Diverted |  |
| Matheran ESZ Boundary |  |
| Matheran ESZ Buffer Boundary |  |
| Proposed Tunnel |  |
| Village Boundary |  |
| Gaothan |  |
| Water Body |  |
| Private Land |  |
| Reserved Forest |  |
| Protected Forest |  |
| Private Forest |  |
| Gut. Number | 123 |
| Survey Number | 123 |

AREA STATEMENT OF KARMBELI VILLAGE

| Name of District | Name of Taluka | Name of Forest Division | Name of Village | Gutt. No | Survey No | Status of Forest Land | Patch Number | Lenght (m) | Width (m) | Area (Ha) |
|------------------|----------------|-------------------------|-----------------|----------|-----------|-----------------------|--------------|------------|-----------|-----------|
| Raigad | Panvel | Raigad | Karambeli | 42/49 | 42/49 | Reserved Forest | 107 | 634.9 | 100 | 6.3492 |

PROJECT NAME

CLINT NAME



National Highway Authority of India

CONSULTANT



Intercontinental Consultants & Technocrats Pvt. Ltd
A-8, Green Park, New Delhi-110016


Prepared by :- Kiran Kumar Jadav

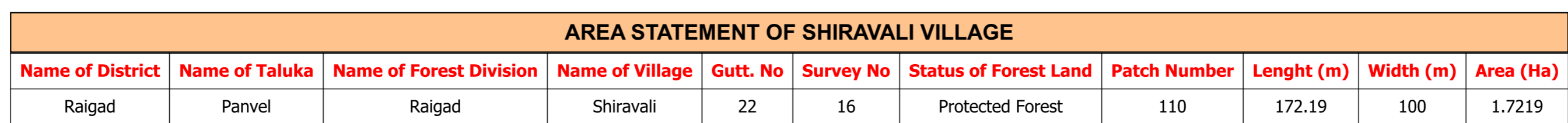
Checked by :- Tirthankar Banrjee

Approved by :- B K Swain















Revision
R1

Page No.

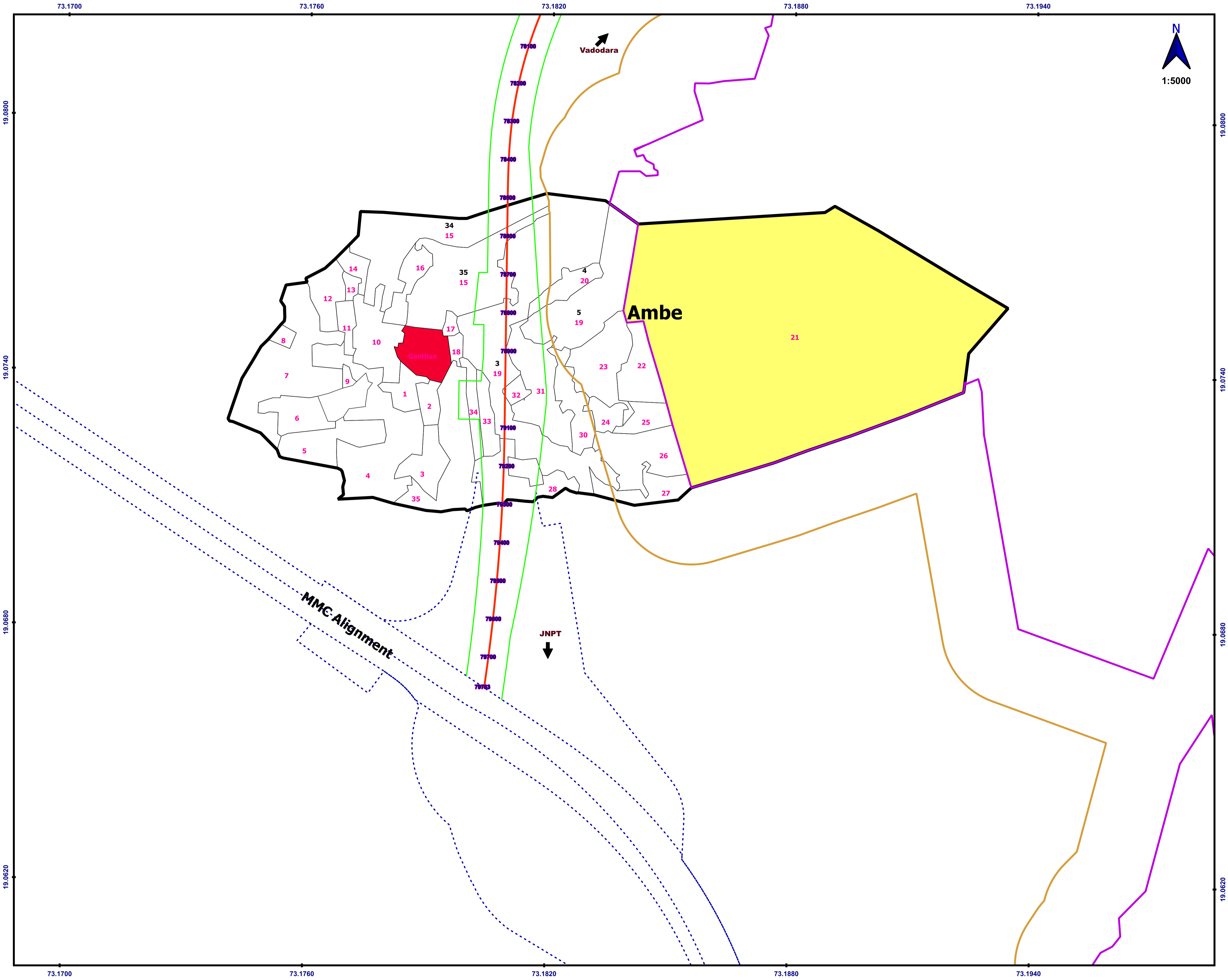




LEGEND

| | |
|------------------------------|---|
| GPS Pillar |  |
| Proposed Centerline-SPUR |  |
| Proposed RoW-SPUR |  |
| Forest Area to be Diverted |  |
| Matheran ESZ Boundary |  |
| Matheran ESZ Buffer Boundary |  |
| Proposed Tunnel |  |
| Village Boundary |  |
| Gaothan |  |
| Water Body |  |
| Private Land |  |
| Reserved Forest |  |
| Protected Forest |  |
| Private Forest |  |
| Gut. Number | 123 |
| Survey Number | 123 |

MAP SHOWING ALL FOREST AREA AND DIVERTD FOREST IN
AMBE VILLAGE
TEHSIL-PANVEL, DISTRICT- RAIGAD



| LEGEND | |
|------------------------------|-----|
| GPS Pillar | ● |
| Proposed Centerline-SPUR | — |
| Proposed RoW-SPUR | — |
| Forest Area to be Diverted | ▨ |
| Matheran ESZ Boundary | — |
| Matheran ESZ Buffer Boundary | — |
| Proposed Tunnel | — |
| Village Boundary | — |
| Gaothan | ■ |
| Water Body | ■ |
| Private Land | □ |
| Reserved Forest | ■ |
| Protected Forest | ■ |
| Private Forest | ■ |
| Gut. Number | 123 |
| Survey Number | 123 |

PRJECT NAME
Development of Vadodara Mumbai Expressway (Phase-II SPUR)
from km 0+000 to km 79+783 in the State of Maharashtra

CLINT NAME

National Highway Authority of India

CONSULTANT
 Intercontinental Consultants & Technocrats Pvt. Ltd
A-8, Green Park, New Delhi-110016

Prepared by :- Kiran Kumar Jadav
Checked by :- Tirthankar Banjee
Approved by :- B K Swain

Revision
R0
Page No



MAP SHOWING ALL FOREST AREA AND DIVERTED FOREST IN MORBE VILLAGE
TEHSIL PANVEL DISTRICT RAIGAD

73.1700

73.1760

73.1820

73.1880

73.1940



1:5000

Vadodara

MMC Alignment

Project Road End

Morbe

MMC Alignment

JNPT

LEGEND

- GPS Pillar
- Proposed Centerline-SPUR
- Proposed RoW-SPUR
- Forest Area to be Diverted
- Matheran ESZ Boundary
- Matheran ESZ Buffer Boundary
- Proposed Tunnel
- Village Boundary
- Gaothan
- Water Body
- Private Land
- Reserved Forest
- Protected Forest
- Private Forest
- Gut. Number
- Survey Number



123

123