

MAP SHOWING ALL FOREST AREA AND DIVERTED FOREST IN
AKLOLI VILLAGE
TEHSIL-BHIWANDI, DISTRICT- THANE



Vadodara

CH: 18863

Akloli

CH: 20477

JNPT

Pillar Coordinates		
GPS	Lat	Long
1	19.4784443753	73.0475155584
2	19.4774781041	73.047455025
3	19.4775062056	73.0470855932
4	19.4758515125	73.0468933092
5	19.475747148	73.046367064
6	19.4756963748	73.0459259914
7	19.4765988693	73.0459322373
8	19.4780079009	73.045906469

LEGEND	
GPS Pillar	⊙
Proposed RoW SPUR	—
Proposed VME-SPUR Alignment	- - -
Village Boundary	⬡
Water Body	■
Private Land	□
Private Forest	■
Reserved Forest	■
Protected Forest	■
Forest Area Proposed for Diversion	▨

AREA STATEMENT									
District	Taluka	Forest Division	Name of Village	Gutt. No	Survey No	Status of Forest land	Lenght (m)	Width (m)	Area (Ha)
Thane	Bhiwandi	Thane	Akloli	198		Protected Forest	272	125.37	3.41



PROJECT NAME
Development of Vadodara Mumbai Expressway (Phase-II SPUR)
from km 0+000 to km 79+783 in the State of Maharashtra

CLINT NAME

National Highway Authority of India

CONSULTANT

Intercontinental Consultants & Technocrats Pvt. Ltd
A-8, Green Park, New Delhi-110016

Prepared by :- Kiran Kumar Jadav
Checked by :- Tirthankar Banjee
Approved by :- B K Swain

Revision
R0
Page No

MAP SHOWING ALL FOREST AREA AND DIVERTED FOREST IN
GOTEGAON VILLAGE
TEHSIL-BHIWANDI, DISTRICT- THANE



1:5,000

AREA STATEMENT

District	Taluka	Forest Division	Name of Village	Gutt. No	Survey No	Status of Forest land	Lenght (m)	Width (m)	Area (Ha)
Thane	Bhiwandi	Thane	Ghotgaon	108/2/1		Private Forest	178	52.99	0.9432
Thane	Bhiwandi	Thane	Ghotgaon	108/1		Private Forest	29	4.5	0.013
Thane	Bhiwandi	Thane	Ghotgaon	108/5		Private Forest	34	14	0.0476
Thane	Bhiwandi	Thane	Ghotgaon	108/2/2		Private Forest	68	16.46	0.1119
Thane	Bhiwandi	Thane	Ghotgaon	108/2/6		Private Forest	47	37.84	0.1778
Thane	Bhiwandi	Thane	Ghotgaon	108/6		Private Forest	37	25.62	0.0948
Thane	Bhiwandi	Thane	Ghotgaon	108/7		Private Forest	37	24.99	0.0925
Thane	Bhiwandi	Thane	Ghotgaon	108/8		Private Forest	30	53.76	0.1613
Thane	Bhiwandi	Thane	Ghotgaon	108/9		Private Forest	39	47.36	0.1847
Thane	Bhiwandi	Thane	Ghotgaon	108/10		Private Forest	24	68.21	0.1637
Thane	Bhiwandi	Thane	Ghotgaon	108/11		Private Forest	43.9	100	0.439
Thane	Bhiwandi	Thane	Ghotgaon	108/12		Private Forest	19	3.97	0.0075
Thane	Bhiwandi	Thane	Ghotgaon	112 Part		Private Forest	145	86.05	1.2477
Thane	Bhiwandi	Thane	Ghotgaon	112/3/1		Private Forest	34	9.39	0.0319
Thane	Bhiwandi	Thane	Ghotgaon	112/3/2		Private Forest	74	30.8	0.2279
Thane	Bhiwandi	Thane	Ghotgaon	112/3/3		Private Forest	96	18.3	0.1757
Thane	Bhiwandi	Thane	Ghotgaon	112/3/4		Private Forest	80	12.28	0.0983
Thane	Bhiwandi	Thane	Ghotgaon	112 Part		Private Forest	63	74.49	0.4693
Thane	Bhiwandi	Thane	Ghotgaon	112/5		Private Forest	74	22.51	0.1666
Thane	Bhiwandi	Thane	Ghotgaon	112/6		Private Forest	95	18.27	0.1735
Thane	Bhiwandi	Thane	Ghotgaon	112/7		Private Forest	116	45.08	0.5229
Thane	Bhiwandi	Thane	Ghotgaon	112/8		Private Forest	86	11.29	0.0971

Pillar Coordinates

GPS	Lat	Long
1	19.4713193291	73.0466887453
2	19.471363324	73.046321424
3	19.470553541	73.046614358
4	19.470135933	73.046255255
5	19.469869567	73.046360592
6	19.469954488	73.0468212711
7	19.469331596	73.046902074
8	19.4691972593	73.0466935908
9	19.4686777685	73.0460774181
10	19.4698287399	73.0458781942
11	19.4699863227	73.0458570155
12	19.4716274948	73.045721485
13	19.469113447	73.046705722
14	19.468998542	73.046775193
15	19.4690014061	73.0469815513
16	19.4671721354	73.0474516301
17	19.4661107934	73.0478273224
18	19.465111325	73.047648665
19	19.465045686	73.047445777
20	19.4654884088	73.047055698
21	19.4673754154	73.0463994243
22	19.4682902999	73.0461622892
23	19.467311554	73.046576934
24	19.467264073	73.046894631
25	19.468062821	73.046848017
26	19.468168819	73.046483414
27	19.468432636	73.046555415
28	19.468806301	73.04681972
29	19.469065617	73.04664579
30	19.4719418881	73.0466655914

LEGEND

GPS Pillar	⊙
Proposed RoW SPUR	—
Proposed VME-SPUR Alignment	- - -
Village Boundary	⬡
Water Body	■
Private Land	□
Private Forest	■
Reserved Forest	■
Protected Forest	■
Forest Area Proposed for Diversion	▨

PRJECT NAME

Development of Vadodara Mumbai Expressway (Phase-II SPUR)
from km 0+000 to km 79+783 in the State of Maharashtra

CLINT NAME



CONSULTANT



Prepared by :- Kiran Kumar Jadav

Checked by :- Tirthankar Banjee

Approved by :- B K Swain

Revision
R0

Page No



MAP SHOWING ALL FOREST AREA AND DIVERTED FOREST IN
DUGAD VILLAGE
TEHSIL-BHIWANDI, DISTRICT- THANE

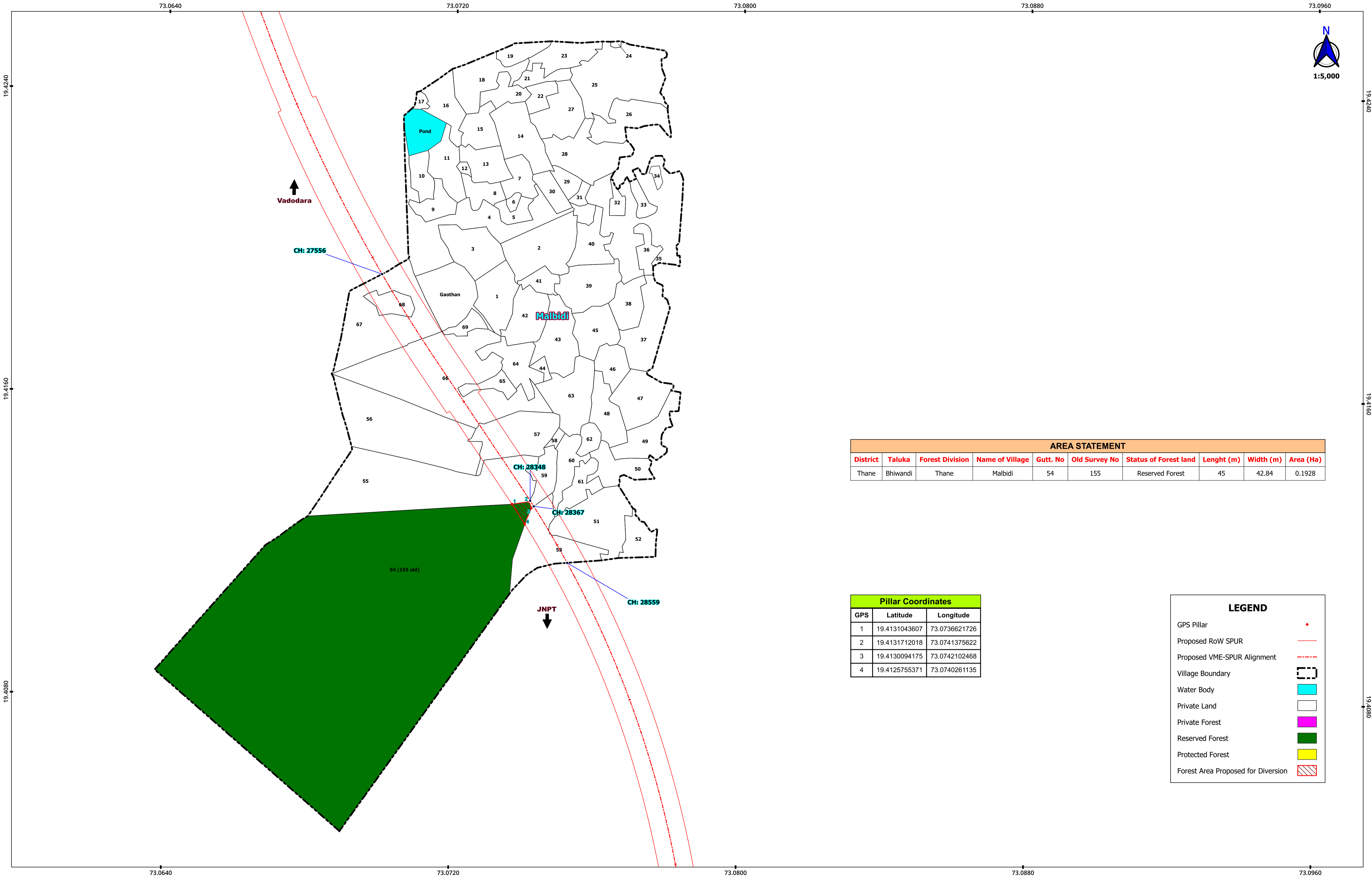


Pillar Coordinates		
GPS	Latitude	Longitude
1	19.4462372181	73.0559935951
2	19.446473016	73.056591106
3	19.4462924509	73.0567007252
4	19.4453574678	73.057155172
5	19.443945774	73.0578413109
6	19.4440964297	73.057925365
7	19.4439447524	73.0579990852
8	19.443222072	73.057655164
9	19.4429871928	73.0575732525
10	19.4444030879	73.0568850738
11	19.4454919822	73.0563558199
12	19.4424867672	73.0576591984
13	19.44259648	73.057732917
14	19.442029415	73.058880686
15	19.441714255	73.058535233
16	19.442181344	73.058113125
17	19.4421968055	73.0578001283
18	19.4364673208	73.060852877
19	19.436892286	73.061961708
20	19.4370937723	73.0619448598
21	19.4372333653	73.0622275188
22	19.436885586	73.062594245
23	19.4370732339	73.0637406942
24	19.43574637	73.0644687961
25	19.4357657752	73.0612378583

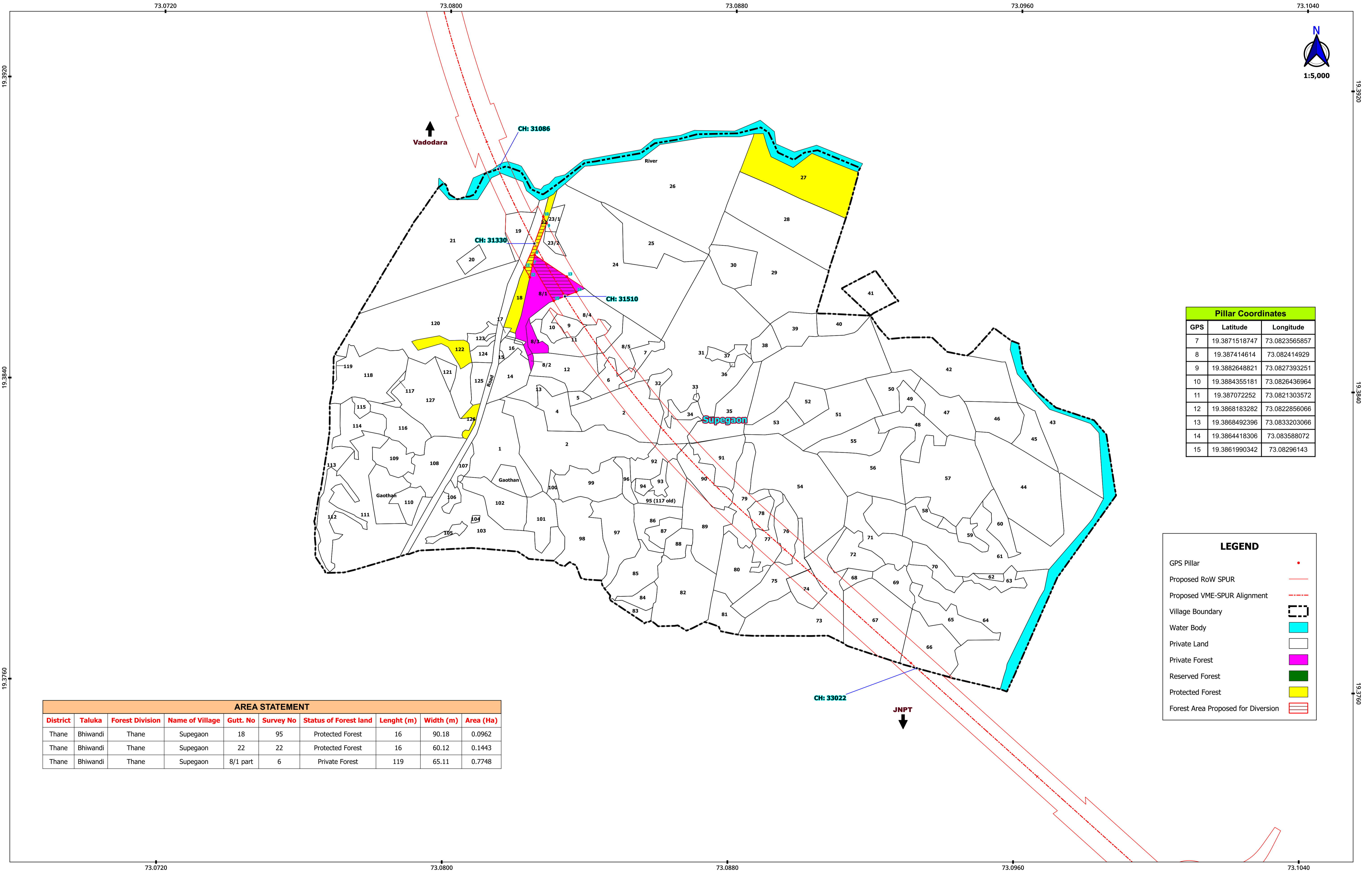
AREA STATEMENT										
District	Taluka	Forest Division	Name of Village	Gutt. No	Survey No	Status of Forest land	Lenght (m)	Width (m)	Area (Ha)	Note
Thane	Bhiwandi	Thane	Dugad	164		Reserved Forest	32	78.38	0.2508	
Thane	Bhiwandi	Thane	Dugad	120		Protected Forest	330.9	69.72	2.3069	
Thane	Bhiwandi	Thane	Dugad	120		Protected Forest	64	56.75	0.3632	
Thane	Bhiwandi	Thane	Dugad	95A		Protected Forest	111.74	100	1.1174	Main Alignment
Thane	Bhiwandi	Thane	Dugad	95A		Protected Forest	21.24	200	2.6964	Proposed Truck Parking
Thane	Bhiwandi	Thane	Dugad	95B		Protected Forest	134.82	200	0.4248	Proposed Truck Parking

LEGEND	
GPS Pillar	⊙
Proposed RoW SPUR	—
Proposed VME-SPUR Alignment	- - -
Village Boundary	⬢
Water Body	■
Private Land	□
Private Forest	■
Reserved Forest	■
Protected Forest	■
Forest Area Proposed for Diversion	▨

MAP SHOWING ALL FOREST AREA AND DIVERTED FOREST IN
MALBIDI VILLAGE
TEHSIL-BHIWANDI, DISTRICT- THANE



MAP SHOWING ALL FOREST AREA AND DIVERTED FOREST IN
SUPEGAON VILLAGE
TEHSIL-BHIWANDI, DISTRICT- THANE



Pillar Coordinates		
GPS	Latitude	Longitude
7	19.3871518747	73.0823565857
8	19.387414614	73.082414929
9	19.3882648821	73.0827393251
10	19.3884355181	73.0826436964
11	19.387072252	73.0821303572
12	19.3868183282	73.0822856066
13	19.3868492396	73.0833203066
14	19.3864418306	73.083588072
15	19.3861990342	73.08296143

LEGEND	
GPS Pillar	•
Proposed RoW SPUR	—
Proposed VME-SPUR Alignment	- - -
Village Boundary	⬡
Water Body	■
Private Land	□
Private Forest	■
Reserved Forest	■
Protected Forest	■
Forest Area Proposed for Diversion	▨

AREA STATEMENT									
District	Taluka	Forest Division	Name of Village	Gutt. No	Survey No	Status of Forest land	Lenght (m)	Width (m)	Area (Ha)
Thane	Bhiwandi	Thane	Supegaon	18	95	Protected Forest	16	90.18	0.0962
Thane	Bhiwandi	Thane	Supegaon	22	22	Protected Forest	16	60.12	0.1443
Thane	Bhiwandi	Thane	Supegaon	8/1 part	6	Private Forest	119	65.11	0.7748

MAP SHOWING ALL FOREST AREA AND DIVERTED FOREST IN
VADPE VILLAGE
TEHSIL-BHIWANDI, DISTRICT- THANE

Pillar Coordinates		
GPS	Latitude	Longitude
1	19.3485703957	73.1266831662
2	19.3473117932	73.1282394571
3	19.3462166031	73.1294809363
4	19.3452269333	73.129803457
5	19.345215644	73.1295348623
6	19.3462933192	73.1283577257
7	19.3473867426	73.1270645675
8	19.3475928426	73.1268007199
9	19.344960176	73.1298544031
10	19.3446861212	73.1298828898
11	19.3449492951	73.129612066

LEGEND

GPS Pillar

Proposed RoW SPUR

Proposed VME-SPUR Alignment

Village Boundary

Water Body

Private Land

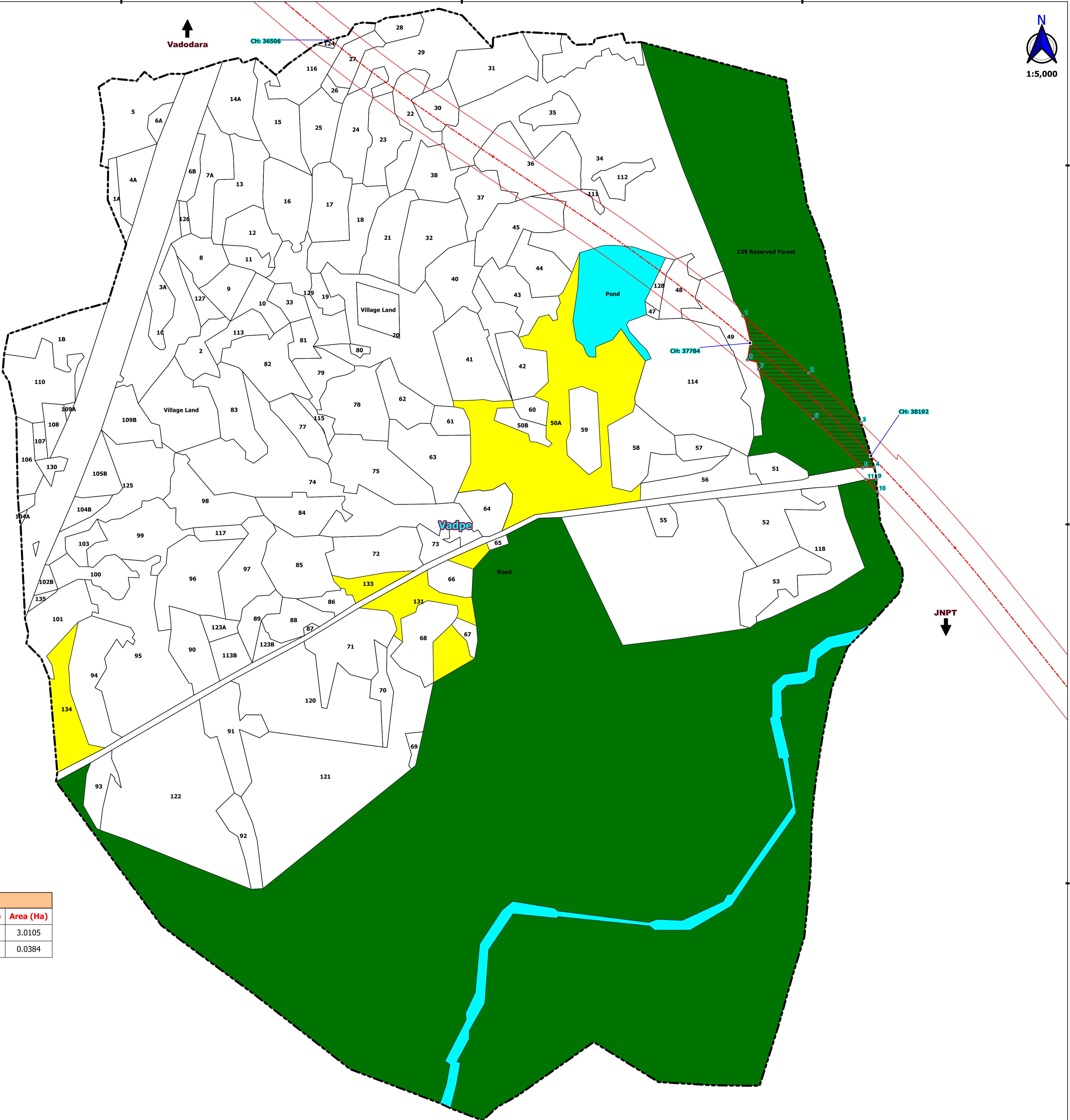
Private Forest

Reserved Forest

Protected Forest

Forest Area Proposed for Diversion

AREA STATEMENT									
District	Taluka	Forest Division	Name of Village	Gutt. No	Survey No	Status of Forest land	Lenght (m)	Width (m)	Area (Ha)
Thane	Bhiwandi	Thane	Vadpe	139		Reserved Forest	404.1	74.5	3.0105
Thane	Bhiwandi	Thane	Vadpe	138		Reserved Forest	28	13.73	0.0384



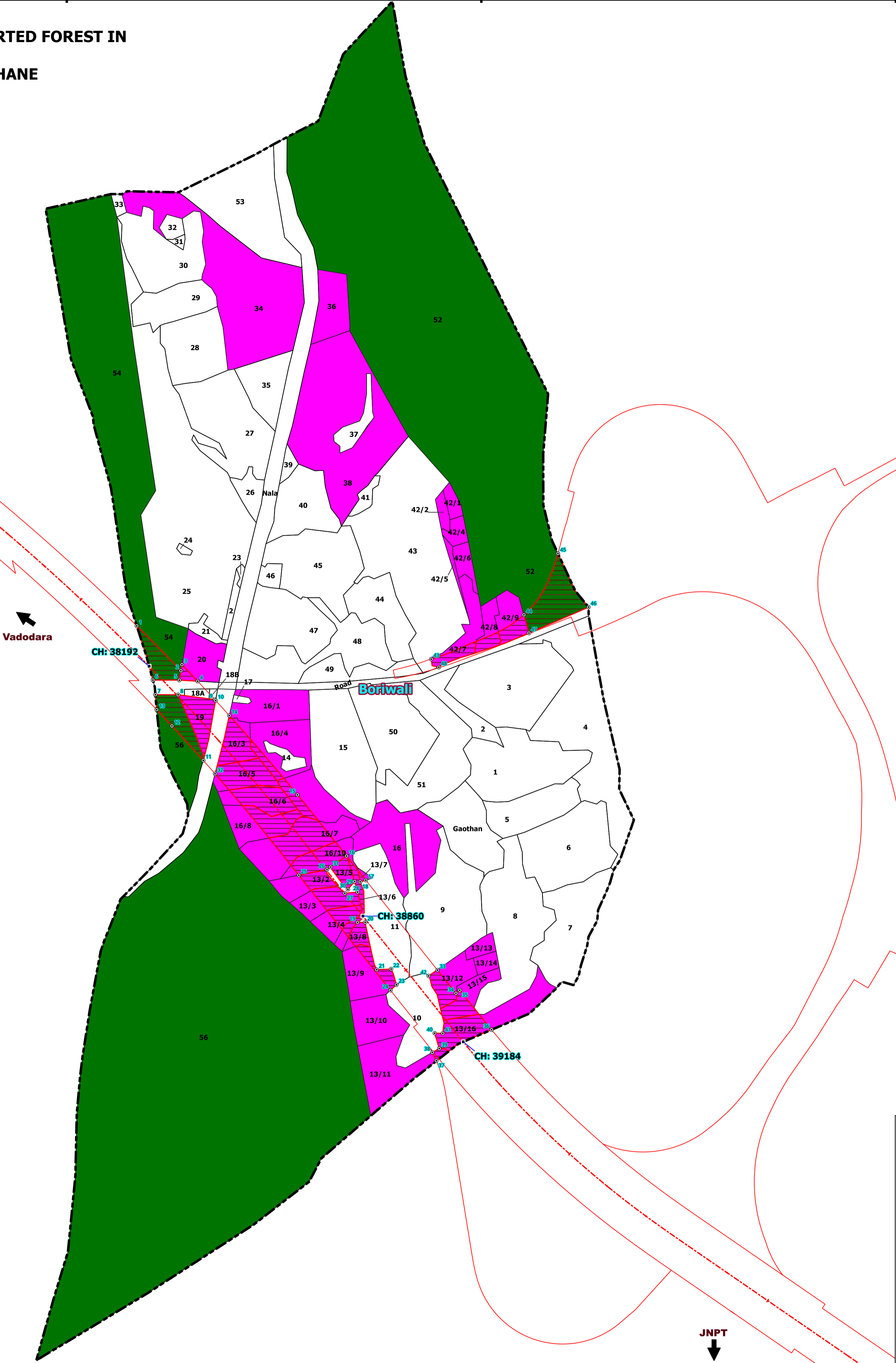
MAP SHOWING ALL FOREST AREA AND DIVERTED FOREST IN
BORIWALI VILLAGE
TEHSIL-BHIWANDI, DISTRICT- THANE



1:5,000

Pillar Coordinates		
GPS	Latitude	Longitude
1	19.3462166031	73.1294809363
2	19.3454044348	73.1303415742
3	19.3455153072	73.1303603733
4	19.345215837	73.130668044
5	19.345231995	73.130312336
6	19.3452269333	73.129803457
7	19.344960176	73.1298544031
8	19.3449625856	73.1302931075
9	19.3448821922	73.1310009757
10	19.3448650657	73.1310179227
11	19.3437662161	73.1307918744
12	19.3443915162	73.130180245
13	19.3446861212	73.1298828898
14	19.3445924546	73.1312851735
15	19.3431552017	73.1326174927
16	19.3420440756	73.1335773031
17	19.3416065426	73.1339528997
18	19.341574885	73.133844569
19	19.340830648	73.13380214
20	19.340833975	73.133949204
21	19.339969932	73.134181567
22	19.339983478	73.13445965
23	19.339697412	73.134564886
24	19.3395956386	73.1344515743
25	19.3416844256	73.1326584833
26	19.341790892	73.133201007
27	19.341362915	73.133549962
28	19.341386835	73.13379866
29	19.341580725	73.133737429
30	19.341435489	73.133609919
31	19.34184005	73.1332738702
32	19.3435234846	73.1310223755
33	19.33973334	73.1353548889
34	19.3395531726	73.13571556
35	19.3396102326	73.1357893321
36	19.33892846	73.1364109492
37	19.3383147912	73.1353513566
38	19.3384652095	73.1352721372
39	19.338538466	73.135405355
40	19.338817088	73.135314732
41	19.338817017	73.135470569
42	19.33986477	73.135185545
43	19.3456654766	73.1351694469
44	19.3464951383	73.1369484564
45	19.3476249332	73.1375926798
46	19.3466494455	73.1381925344
47	19.3461623394	73.1370501252
48	19.3455199038	73.1353176417

AREA STATEMENT										
District	Taluka	Forest Division	Name of Village	Gutt. No	Survey No	Status of Forest land	Lenght (m)	Width (m)	Area (Ha)	Note
Thane	Bhiwandi	Thane	Boriwali		54	Reserved Forest	96	40.71	0.3908	
Thane	Bhiwandi	Thane	Boriwali		56	Reserved Forest	160	29.35	0.4696	
Thane	Bhiwandi	Thane	Boriwali		20	Private Forest	27	21.87	0.059	
Thane	Bhiwandi	Thane	Boriwali		19	Private Forest	94	48.65	0.4573	
Thane	Bhiwandi	Thane	Boriwali		16/7	Private Forest	65	99.16	0.6446	
Thane	Bhiwandi	Thane	Boriwali		16/1	Private Forest	4.5	4.19	0.0019	
Thane	Bhiwandi	Thane	Boriwali		16/3	Private Forest	61	70.84	0.4321	
Thane	Bhiwandi	Thane	Boriwali		16/4	Private Forest	96	12.37	0.1188	
Thane	Bhiwandi	Thane	Boriwali		16/5	Private Forest	62	89.4	0.5543	
Thane	Bhiwandi	Thane	Boriwali		16/6	Private Forest	74	69.83	0.5167	
Thane	Bhiwandi	Thane	Boriwali		16/8	Private Forest	85	45.26	0.3847	
Thane	Bhiwandi	Thane	Boriwali		16/9	Private Forest	102	17.08	0.1743	
Thane	Bhiwandi	Thane	Boriwali		16/10	Private Forest	47	87.34	0.4105	
Thane	Bhiwandi	Thane	Boriwali		13/9	Private Forest	113	16.28	0.1839	
Thane	Bhiwandi	Thane	Boriwali		13/2	Private Forest	40	47.68	0.1907	
Thane	Bhiwandi	Thane	Boriwali		13/3	Private Forest	49	62.42	0.3059	
Thane	Bhiwandi	Thane	Boriwali		13/4	Private Forest	37	51.01	0.1887	
Thane	Bhiwandi	Thane	Boriwali		13/5	Private Forest	53	32.14	0.1703	
Thane	Bhiwandi	Thane	Boriwali		13/7	Private Forest	21	6.55	0.0138	
Thane	Bhiwandi	Thane	Boriwali		13/6	Private Forest	20	85.7	0.1714	
Thane	Bhiwandi	Thane	Boriwali		13/8	Private Forest	35	42.28	0.148	
Thane	Bhiwandi	Thane	Boriwali		13/16	Private Forest	57	83.23	0.4744	
Thane	Bhiwandi	Thane	Boriwali		13/11	Private Forest	17	25.45	0.0433	
Thane	Bhiwandi	Thane	Boriwali		13/12	Private Forest	71	31.56	0.2241	
Thane	Bhiwandi	Thane	Boriwali		13/15	Private Forest	36	64.95	0.2338	
Thane	Bhiwandi	Thane	Boriwali		42/9	Private Forest	60	30.62	0.1837	Interchange
Thane	Bhiwandi	Thane	Boriwali		42/7	Private Forest	96	18.02	0.173	Interchange
Thane	Bhiwandi	Thane	Boriwali		42/8	Private Forest	52	23.37	0.1215	Interchange
Thane	Bhiwandi	Thane	Boriwali		52	Reserved Forest	122	70.94	0.8654	Interchange



LEGEND	
GPS Pillar	•
Proposed RoW SPUR	—
Proposed VME-SPUR Alignment	- - -
Village Boundary	⬢
Water Body	■
Private Land	□
Private Forest	■
Reserved Forest	■
Protected Forest	■
Forest Area Proposed for Diversion	▨

PROJECT NAME

Development of Vadodara Mumbai Expressway (Phase-II SPUR)
from km 0+000 to km 79+783 in the State of Maharashtra

CLINT NAME



National Highway Authority of India

CONSULTANT



Intercontinental Consultants & Technocrats Pvt. Ltd
A-8, Green Park, New Delhi-110016

Prepared by :- Kiran Kumar Jadav

Checked by :- Tirthankar Banerjee

Approved by :- B K Swain

Revision

Page No



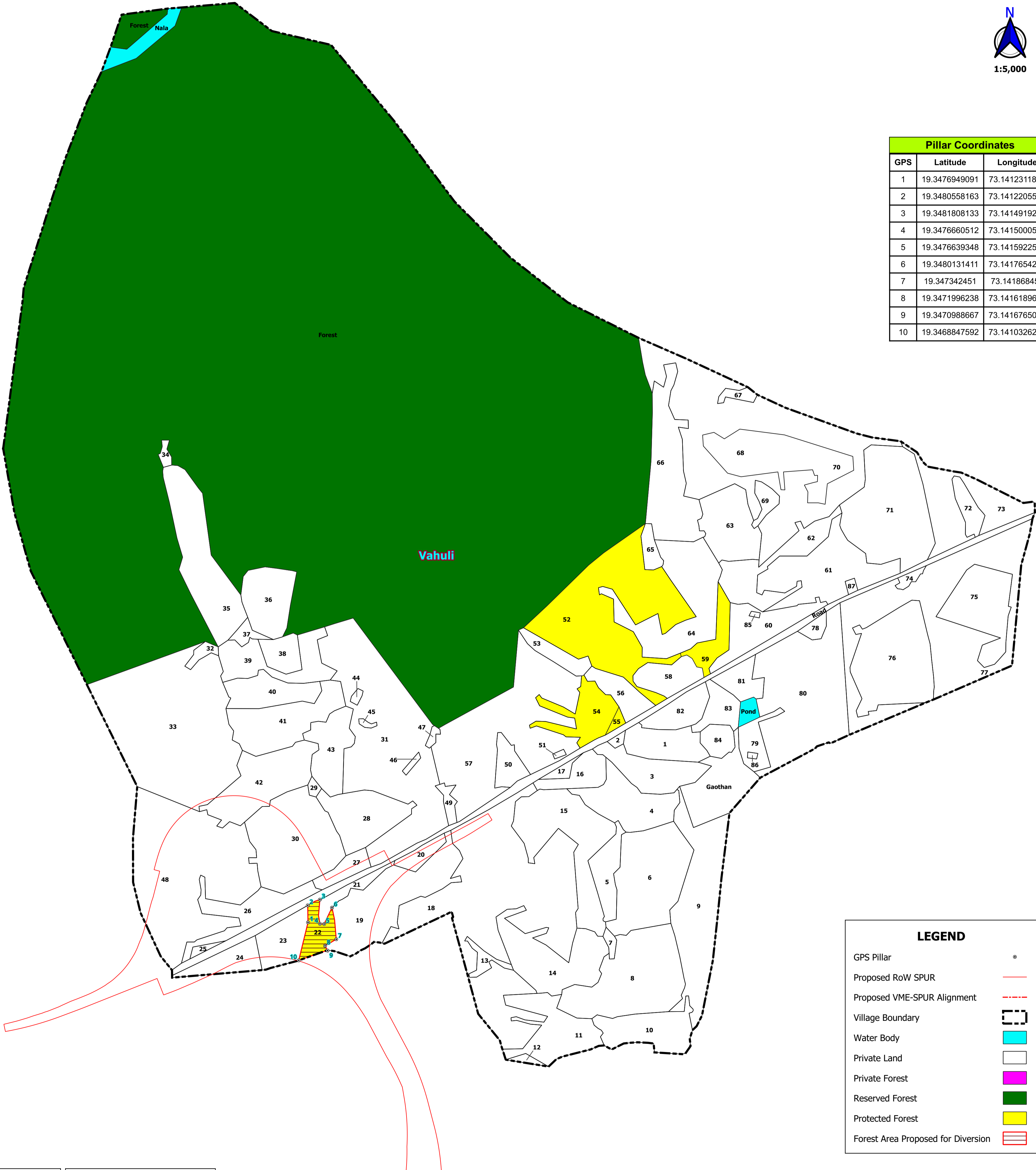
MAP SHOWING ALL FOREST AREA AND DIVERTED FOREST IN
VAHULI VILLAGE
TEHSIL-BHIWANDI, DISTRICT- THANE



1:5,000

Pillar Coordinates		
GPS	Latitude	Longitude
1	19.3476949091	73.1412311821
2	19.3480558163	73.1412205501
3	19.3481808133	73.1414919206
4	19.3476660512	73.1415000572
5	19.3476639348	73.1415922548
6	19.3480131411	73.1417654253
7	19.347342451	73.141868453
8	19.3471996238	73.1416189676
9	19.3470988667	73.1416765061
10	19.3468847592	73.1410326227

AREA STATEMENT										
District	Taluka	Forest Division	Name of Village	Gutt. No	Survey No	Status of Forest land	Lenght (m)	Width (m)	Area (Ha)	Note
Thane	Bhiwandi	Thane	Vahuli	22	22	Protected Forest	80	84.3	0.6744	Interchange



LEGEND	
GPS Pillar	•
Proposed RoW SPUR	—
Proposed VME-SPUR Alignment	- - -
Village Boundary	⋯
Water Body	■
Private Land	□
Private Forest	■
Reserved Forest	■
Protected Forest	■
Forest Area Proposed for Diversion	▨


Vadodara

JNPT

PRJECT NAME
Development of Vadodara Mumbai Expressway (Phase-II SPUR)
from km 0+000 to km 79+783 in the State of Maharashtra

CLINT NAME

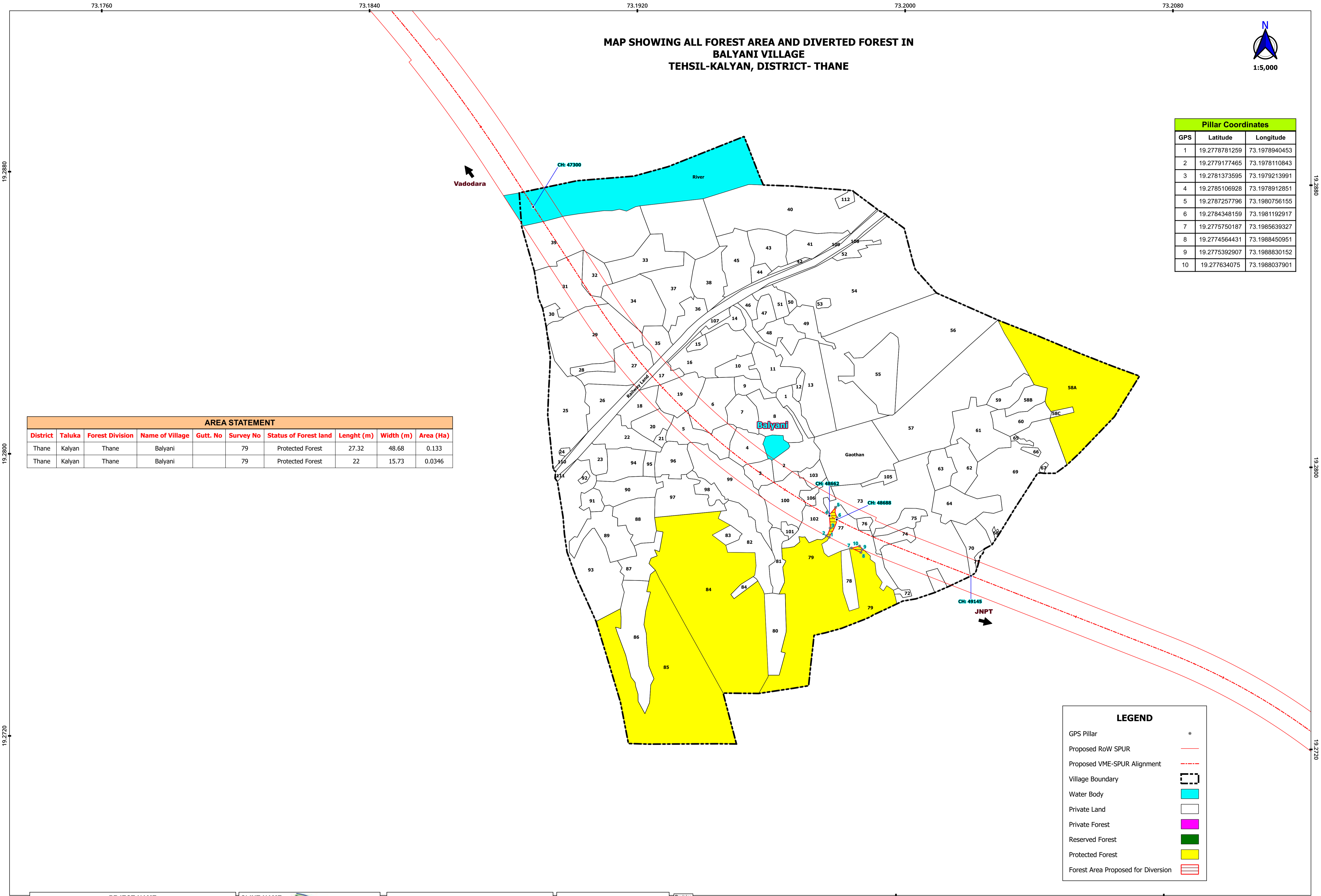
National Highway Authority of India

CONSULTANT

Intercontinental Consultants & Technocrats Pvt. Ltd
A-8, Green Park, New Delhi-110016

Prepared by :- Kiran Kumar Jadav
Checked by :- Tirthankar Banerjee
Approved by :- B K Swain

Revision
R0
Page No

0 100 200 m

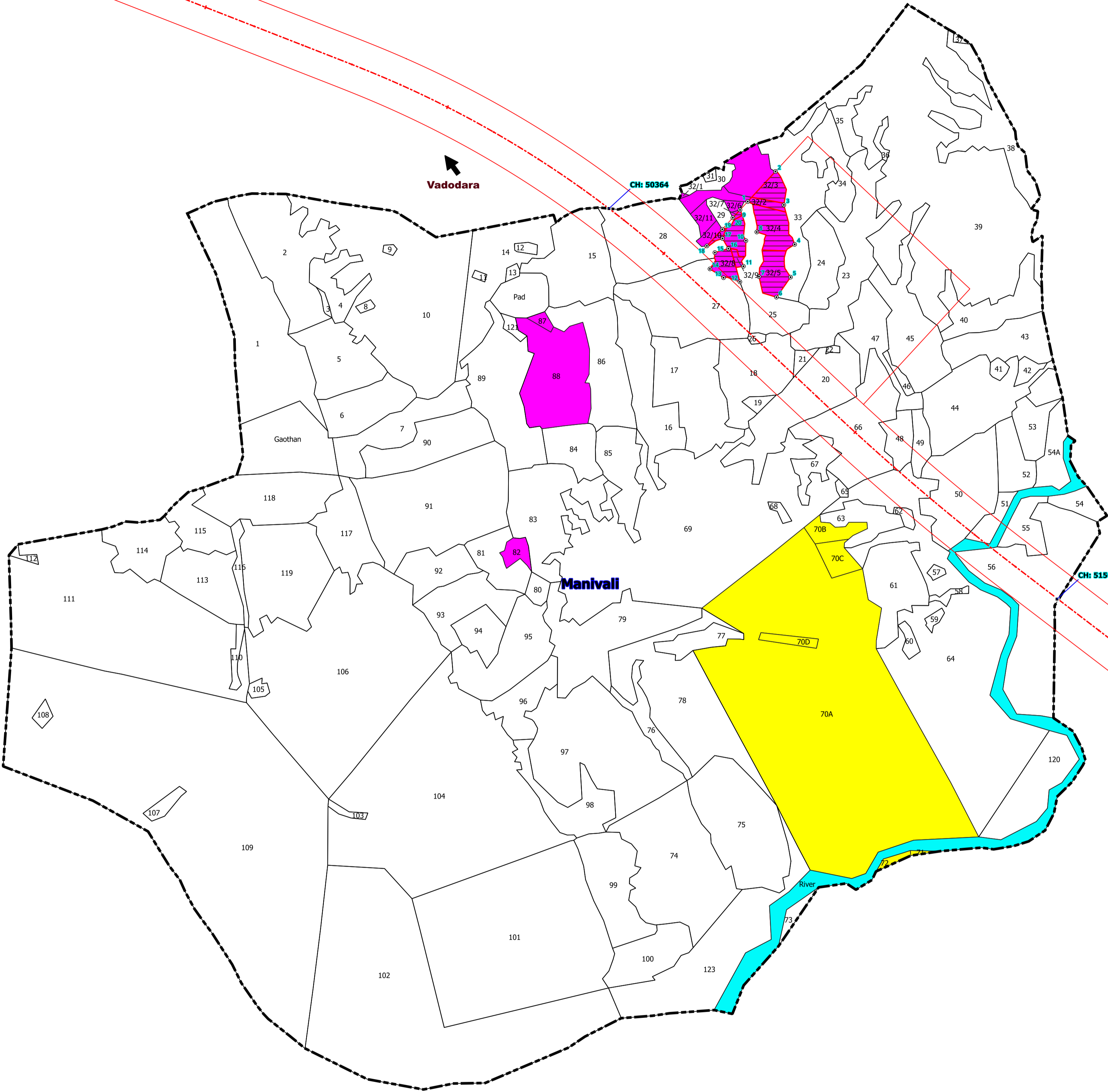


MAP SHOWING ALL FOREST AREA AND DIVERTED FOREST IN
MANIVALI VILLAGE
TEHSIL-KALYAN, DISTRICT- THANE



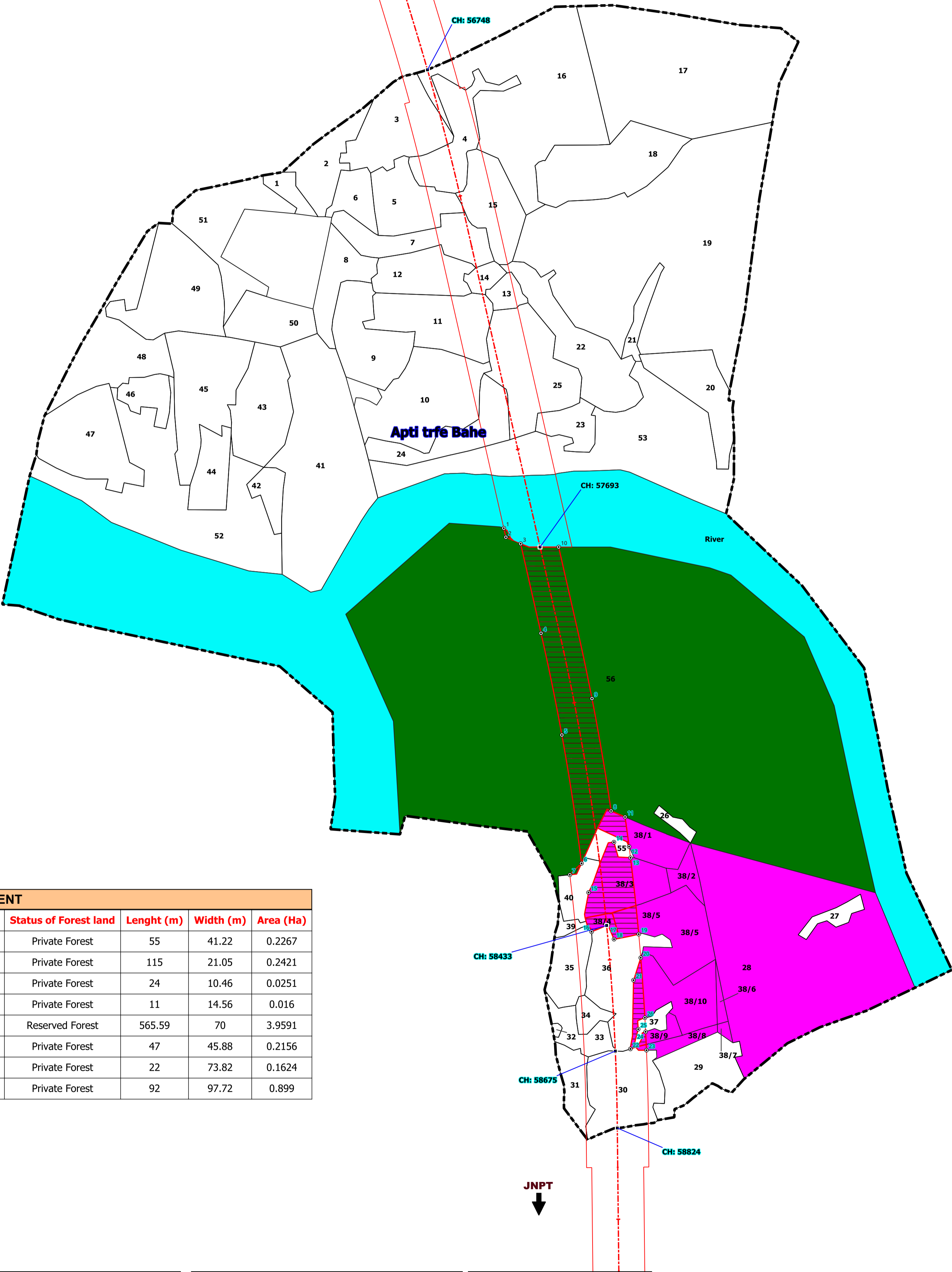
1:5,000

Pillar Coordinates		
GPS	Latitude	Longitude
1	19.2724385628	73.2151755267
2	19.2729618575	73.2156728099
3	19.2723872284	73.2158323052
4	19.2717081196	73.2160360561
5	19.2711419914	73.2159671569
6	19.2707941806	73.2157147046
7	19.2711458573	73.2153948938
8	19.2719150102	73.2153457533
9	19.2722929656	73.2150371675
10	19.2717635225	73.2151497878
11	19.2713213563	73.2151092765
12	19.2710525173	73.2150480494
13	19.2711204011	73.2147504169
14	19.2712701929	73.21450184
15	19.2715523291	73.2145884471
16	19.2716228199	73.2148331037
17	19.2717975049	73.2147247083
18	19.2716666662	73.2144420067
19	19.2719556915	73.2147180995
20	19.2721571734	73.2149081261



AREA STATEMENT										
District	Taluka	Forest Division	Name of Village	Gutt. No	Survey No	Status of Forest land	Lenght (m)	Width (m)	Area (Ha)	Note
Thane	Kalyan	Thane	Manivali		32/4	Private Forest	78	59.79	0.4664	Proposed Way Side Amenities
Thane	Kalyan	Thane	Manivali		32/2	Private Forest	73	12.74	0.093	Proposed Way Side Amenities
Thane	Kalyan	Thane	Manivali		32/3	Private Forest	53	41.71	0.2211	Proposed Way Side Amenities
Thane	Kalyan	Thane	Manivali		32/5	Private Forest	60	64.83	0.389	Proposed Way Side Amenities
Thane	Kalyan	Thane	Manivali		32/7	Private Forest	8	18.2	0.0146	Proposed Way Side Amenities
Thane	Kalyan	Thane	Manivali		32/8	Private Forest	55	78.01	0.4291	Proposed Way Side Amenities
Thane	Kalyan	Thane	Manivali		32/9	Private Forest	20	23.82	0.0476	Proposed Way Side Amenities
Thane	Kalyan	Thane	Manivali		32/10	Private Forest	8	41.17	0.0329	Proposed Way Side Amenities

Pillar Coordinates		
GPS	Latitude	Longitude
1	19.2188798664	73.2475574137
2	19.2187233418	73.2475966706
3	19.2186124079	73.2478688899
4	19.217058511	73.2482586043
5	19.2152924715	73.2486592567
6	19.2130638724	73.2490424091
7	19.2128632426	73.2488305786
8	19.2139805308	73.2495749249
9	19.2159321588	73.2492040115
10	19.2185616951	73.2485659191
11	19.2138775578	73.2498321537
12	19.2133638063	73.2499109781
13	19.2131685036	73.2499391333
14	19.2134372054	73.2496322506
15	19.2125579432	73.2491776694
16	19.2118761812	73.2492396842
17	19.2119967491	73.2495365467
18	19.2117507513	73.2496521467
19	19.2118424434	73.2501037908
20	19.2114320729	73.2501455024
21	19.2110408672	73.2500171453
22	19.2098443087	73.2499724461
23	19.2098249022	73.2502669259
24	19.2101452154	73.2502480333
25	19.2101888905	73.2501114799
26	19.2103893901	73.2502318458

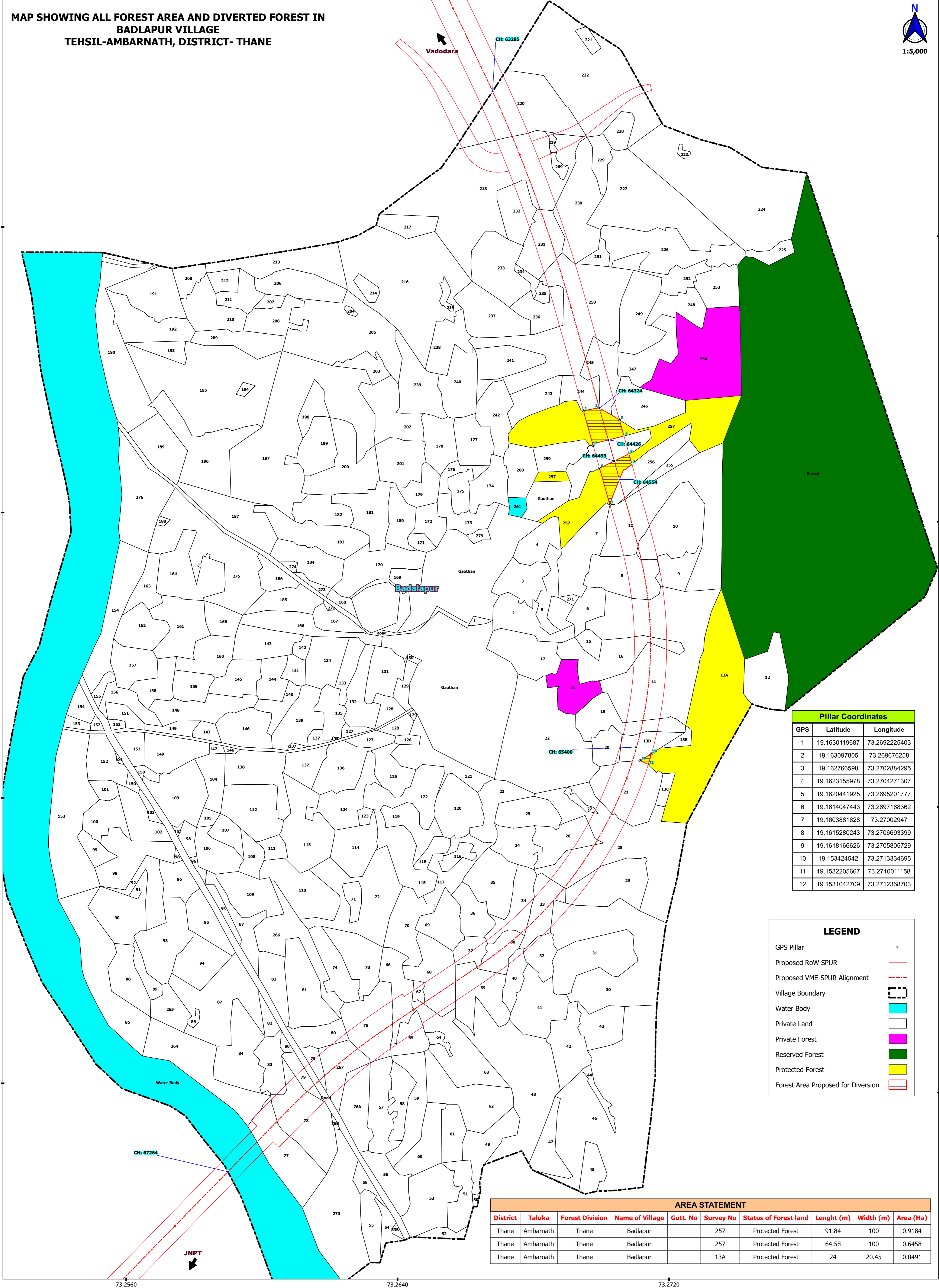


AREA STATEMENT									
District	Taluka	Forest Division	Name of Village	Gutt. No	Survey No	Status of Forest land	Lenght (m)	Width (m)	Area (Ha)
Thane	Kalyan	Thane	Apti trf Bahe		38/5	Private Forest	55	41.22	0.2267
Thane	Kalyan	Thane	Apti trf Bahe		38/10	Private Forest	115	21.05	0.2421
Thane	Kalyan	Thane	Apti trf Bahe		38/9	Private Forest	24	10.46	0.0251
Thane	Kalyan	Thane	Apti trf Bahe		38/8	Private Forest	11	14.56	0.016
Thane	Kalyan	Thane	Apti trf Bahe		56	Reserved Forest	565.59	70	3.9591
Thane	Kalyan	Thane	Apti trf Bahe		38/1	Private Forest	47	45.88	0.2156
Thane	Kalyan	Thane	Apti trf Bahe		38/4	Private Forest	22	73.82	0.1624
Thane	Kalyan	Thane	Apti trf Bahe		38/3	Private Forest	92	97.72	0.899

MAP SHOWING ALL FOREST AREA AND DIVERTED FOREST IN
BADLAPUR VILLAGE
TEHSIL-AMBARNATH, DISTRICT- THANE



1:5,000



Pillar Coordinates		
GPS	Latitude	Longitude
1	19.1630119687	73.2692225403
2	19.163097805	73.269676258
3	19.162766598	73.2702884295
4	19.1623155978	73.2704271307
5	19.1620441925	73.2695201777
6	19.1614047443	73.2697168362
7	19.1603881828	73.27002947
8	19.1615280243	73.2706693399
9	19.1618166626	73.2705805729
10	19.153424542	73.2713334695
11	19.1532205667	73.2710011158
12	19.1531042709	73.2712368703

LEGEND	
GPS Pillar	⊙
Proposed RoW SPUR	—
Proposed VME-SPUR Alignment	- - -
Village Boundary	⋯
Water Body	■
Private Land	□
Private Forest	■
Reserved Forest	■
Protected Forest	■
Forest Area Proposed for Diversion	▨

AREA STATEMENT									
District	Taluka	Forest Division	Name of Village	Gutt. No	Survey No	Status of Forest land	Lenght (m)	Width (m)	Area (Ha)
Thane	Ambarnath	Thane	Badlapur		257	Protected Forest	91.84	100	0.9184
Thane	Ambarnath	Thane	Badlapur		257	Protected Forest	64.58	100	0.6458
Thane	Ambarnath	Thane	Badlapur		13A	Protected Forest	24	20.45	0.0491

PROJECT NAME

Development of Vadodara Mumbai Expressway (Phase-II SPUR)
from km 0+000 to km 79+783 in the State of Maharashtra

CLINT NAME



National Highway Authority of India

CONSULTANT



Intercontinental Consultants & Technocrats Pvt. Ltd
A-8, Green Park, New Delhi-110016

Prepared by :- Kiran Kumar Jadav
Checked by :- Tirthankar Banerjee
Approved by :- B K Swain

Revision

Page No



MAP SHOWING ALL FOREST AREA AND DIVERTD FOREST IN
BHOJ VILLAGE
TEHSIL-AMBARNATH, DISTRICT- THANE

1:5000

Bhoj

Tunnel Start

AREA STATEMENT

Name of District	Name of Taluka	Name of Forest Division	Name of Village	Gutt. No	Survey No	Status of Forest Land	Lenght (m)	Width (m)	Area (Ha)	Note
Thane	Ambarnath	Thane	Bhoj		88	Reserved Forest	2360.6	100	23.6065	Proposed Tunnel

Pillar Coordinates

GPS	Latitude	Longitude
1	19.1113714282	73.2322700634
2	19.1102240268	73.2320521742
3	19.1083432085	73.2284800416
4	19.1090074071	73.2277801928
5	19.1044035744	73.2209983801
6	19.1048488655	73.2198828844
7	19.1000192074	73.2126731948
8	19.1009080906	73.2124016078

LEGEND

- GPS Pillar *
- Proposed Row SPUR —
- Proposed VME-SPUR Alignment - - -
- Village Boundary [Symbol]
- Water Body [Symbol]
- Private Land [Symbol]
- Reserved Forest [Symbol]
- Protected Forest [Symbol]
- Private Forest [Symbol]
- Matheran ESZ Boundary [Symbol]
- Matheran ESZ Buffer Boundary [Symbol]
- Proposed Tunnel [Symbol]
- Forest Area to be Acquired [Symbol]

PROJECT NAME
Development of Vadodara Mumbai Expressway (Phase-II) SPUR
from km 0+000 to km 78+783 in the State of Maharashtra

CLINT NAME
National Highway Authority of India

CONSULTANT
Intercontinental Consultants & Technocrats Pvt. Ltd
A-8, Green Park, New Delhi-110016

Prepared by :- Kiran Kumar Jadao
Checked by :- Tirthankar Banerjee
Approved by :- B K Swain

Revision
RO
Page No

0 100 200 m