

NOT FOR EXPORT

**OPEN SERIES MAP**

**No. H43C13**

Scale 1:50,000

I43U12 (43L/12)	I43U16 (43L/16)	I43V4 (43P/4)
H43C9 (44I/9)	<b>H43C13</b> (44I/13) Amritsar PUNJAB	H43D1 (44M/1)
H43C10 (44I/10)	H43C14 (44I/14)	H43D2 (44M/2)

- Gurdāspur, PUNJAB
- Punjab, PAKISTAN

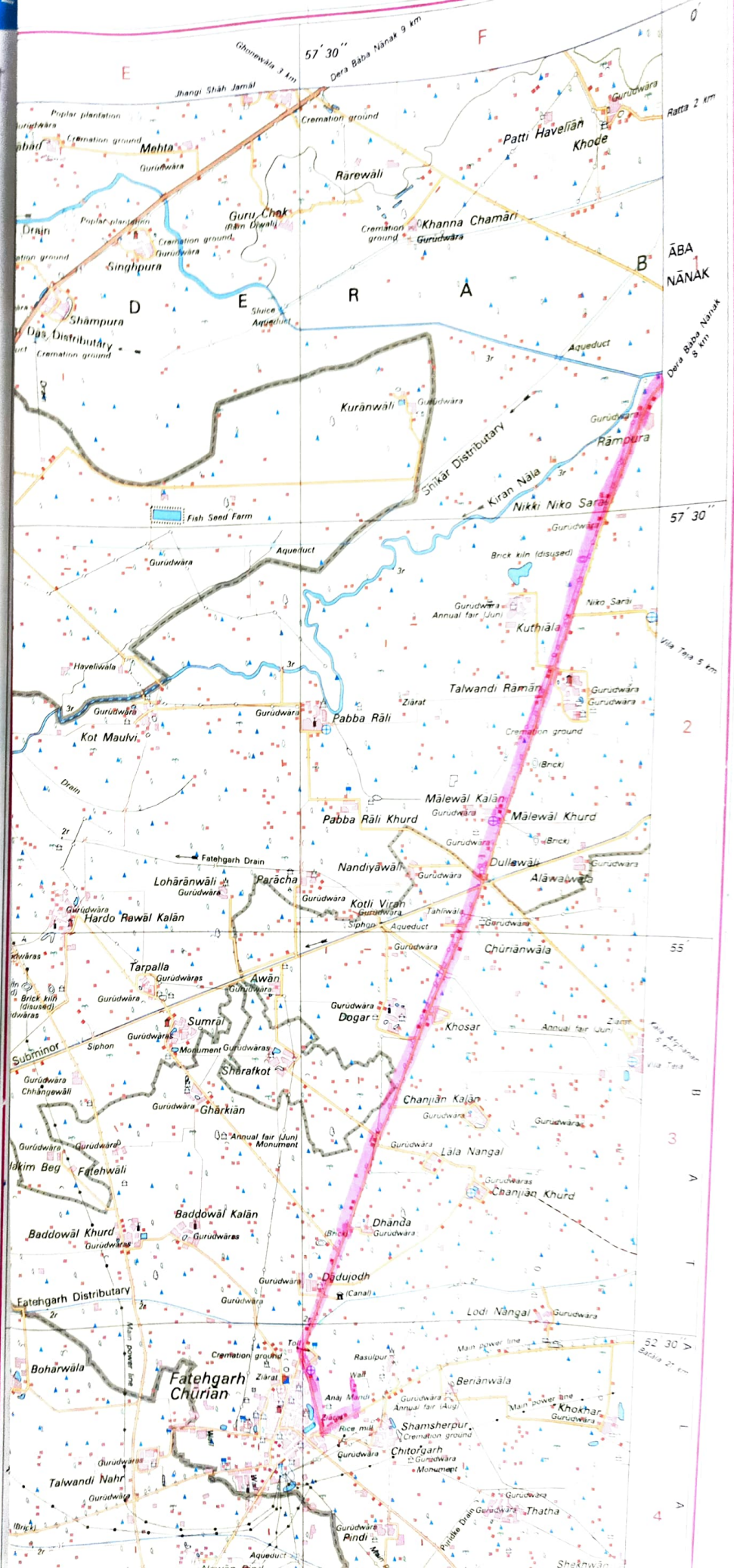
**भारतीय सर्वेक्षण विभाग SURVEY OF INDIA**

1st Edition 2011.

Price : ₹ 94/-

**CONVENTIONAL SYMBOLS**

Express Highway, with toll; with bridge; with distance stone		20
Road metalled, according to importance		
Roads double carriageway, according to importance		
Unmetalled Road, Cart-track, Pack-track and pass, Foot-path		
Streams: with track in bed; undefined; Canal		
Dams: masonry or rock-filled; earthwork; Weir		
River: dry with water channel; with island & rocks; Tidal river		
Submerged rocks, Shoal, Swamp, Reeds		
Wells: lined; unlined; Tube-well; Spring; Tanks; perennial; dry		
Embankments: road or rail; tanks; Broken ground		
Railways, broad gauge: double; single with station; under constr.		
Railways, other gauges: double; single with distance stone; do.		20 RS
Mineral line or tramway; Kin. Cutting with tunnel		
Contours with sub-features: Rocky slopes; Cliffs		
Sand features: (1)flat; (2)sand-hills (permanent); (3)dunes/shifting.		
Towns or Villages: inhabited; deserted; Fort		
Huts: permanent; temporary; Tower; Antiquities		
Temple; Chhatra; Church; Mosque; Idgah; Tomb; Graves		
Lighthouse; Lightship; Buoys: lighted; unlighted; Anchorage		
Mine: Vene on trollys; Grass; Scrub		
Palms; palmryra; other; Plantain; Cofiler; Barberry; Other trees		
Areas: cultivated; wooded; Surveyed tree		
Boundary, international		
state; demarcated; undemarcated		
district; subdivision; tahsil or tehsil; forest		
Boundary, Pillars: surveyed; unlocated		
Heights, triangulated; station; point; approximate		200 200 200
Bench-mark: geodetic; tertiary; canal		BM 63.3 BM 63.3 63
Post office; Telegraph office; Overhead tank		
Police station; Inspection bungalow; Circuit house; Police station		



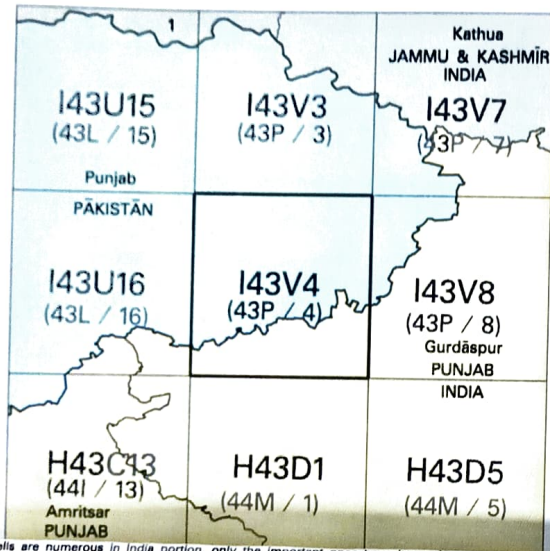


निर्यात के लिए नहीं NOT FOR EXPORT

**OPEN SERIES  
MAP**

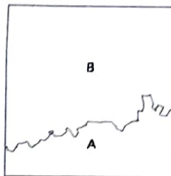
**No. I43V4**

Scale 1:50,000



Tube-wells are numerous in India portion, only the important ones have been shown.  
 Distance stones, along railways and roads are in miles in Pakistan portion.  
 Position of international boundary pillars has not been shown in this sheet.  
 A relative height, &R, represents the approximate height in metres, between the top and bottom of a steep slope.


**COMPILATION INDEX**



- A. Surveyed during 1996-97. Updated for major details during 2004-05.
- B. Compiled from various sources.

Projection - UTM Datum - WGS 84

Magnetic Variation from True North about  $1 \frac{1}{2}^{\circ}$  East in 2005.  
 (Increasing by about  $1'$  annually).



For further details about this map, please contact

Director  
 Punjab, Haryana & Chandigarh Geo-Spatial Data Centre  
 Survey of India, Sector 32 A  
 Chandigarh.  
 Fax : 0172 - 2604671

WEBSITE - [www.surveyofindia.gov.in](http://www.surveyofindia.gov.in)

Reproduction in whole or part by any means is prohibited without the written permission of Survey of India, the National Mapping Agency.

