



Full Title of the Project :- CONSTRUCTION OF LINK ROAD FROM BHARMELI TO VILLAGE GPS SWAHAL ROAD KM 0/0 TO 0/375.


JUSTIFICATION FOR THE LOCATING THE PROJECT IN FOREST AREA

The road has been already been constructed, therefore three different alignments cannot be examined at this stage. Total forest land required for construction of this road is 0.2534 hectare which is the barest minimum. There is no private land available for the construction of this road. The construction of this road involves minimum habitation. This road alignment serves maximum habitation. This road is not a part of National Park, wild life sanctuary, biosphere reserve, tiger reserve, elephant corridor etc and also in the protected archaeological/ heritage site/ defense establishment or any other important monument is located in the area. The area does not involve any rare/endangered flora-fauna.

Hence keeping in view of the forest land proposed for diversion is justified and the barest minimum.


AE, Suganpur


Executive Engineer
Tamu Devi Division
HPWD, Jammu


Deputy Conservator of Forests,
Hamirpur Forest Division,
Hamirpur (H.P.)