



No. G43E1

Jhunjhunun Rajasthān H43V16	Mahendragarh Haryāna H43W4	Rewāri Haryāna H43W8
G43D13	G43E1	G43E5 Alwar Rājasthān
Sikar Rajasthān G43D14	Jaipur Rajasthān G43E2	G43E6





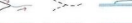










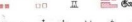

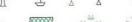









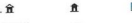





भारतीय सर्वेक्षण विभाग

SURVEY OF INDIA

1st Edition 2007.

Price : Rs. 17 / -

CONVENTIONAL SYMBOLS

- Express highway: with toll; with bridge; with distance stone 
- Roads, metalled: according to importance 
- Roads, double carriageway: according to importance 
- Unmetalled road. Cart-track. Pack-track with pass. Foot-path 
- Streams: with track in bed: undefined. Canal 
- Dams: masonry or rock-filled; earthwork. Weir 
- Rivers: with water channel; with island & rocks. Tidal river 
- Submerged rocks. Shoal. Swamp. Reeds 
- Wells: lined; unlined. Tube-well. Spring. Tanks: perennial; dry 
- Embankments: road or rail; tank. Broken ground 
- Railways, broad gauge: double; single with station; under constr. 
- Railways, other gauges: double; single with distance stone; do 
- Mineral line or tramway. Kiln. Cutting with tunnel 
- Contours with sub-features. Rocky slopes. Cliffs 
- Sand features: (1)flat, (2)sand-hills (permanent), (3)dunes(shifting) 
- Towns or Villages: inhabited; deserted. Fort 
- Huts: permanent; temporary. Tower. Antiquities 
- Temple, Chhatrai, Church, Mosque, Idgah, Tomb, Graves 
- Lighthouse. Lightship. Buoys: lighted; unlighted. Anchorage 
- Mine. Pine on trellis. Grass. Scrub 
- Palmrya; other, Plantain, Conifer, Bamboo, Other trees 
- Areas: cultivated; wooded. Surveyed tree 
- Boundary, International 
- state: demarcated; undemarcated 
- district; subdivision, tahsil or taluk; forest 
- Pillars: surveyed; unlocated; village trijunction 
- Heights, triangulated: station; point; approximate 
- Bench-mark: geodetic; tertiary; canal 
- Post office, Telegraph office, Overhead tank 
- Rest house or inspection bungalow, Circuit house, Police station 
- Camping ground: Forest: reserved; protected 
- Spaced names: administrative; locality or tribal 
- Hospital. Dispensary. Veterinary hospital 
- Aerodrome. Helipad. Tourist site
- Power line: with pylons surveyed; with poles unsurveyed

