MAP SHOWING DGPS SURVEYED FOREST AREA PROPOSED FOR DIVERSION FOR LAYING OF OFC CABLE WITHIN PWD ROAD CORRIDOR FOR (DANTEWADA DIVISION) IN DANTEWADA DISTRICT OF CHHATTISGARH

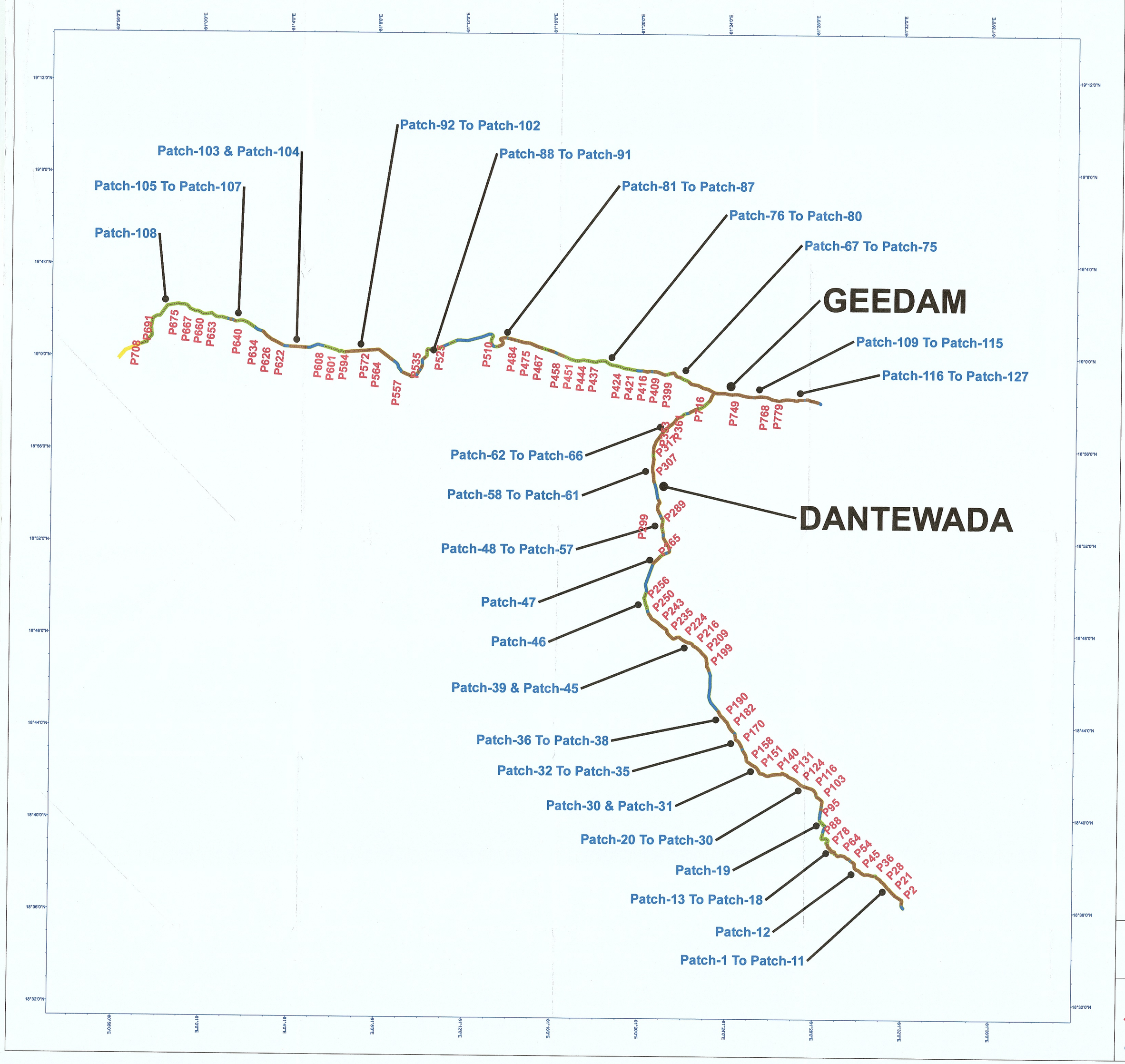



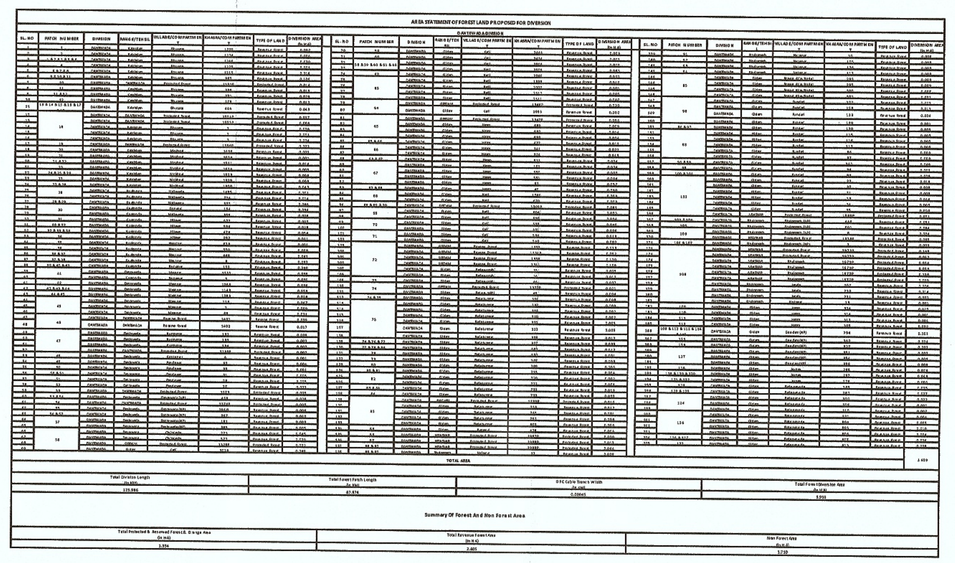

Legend

- DGPS Points
- Protected/Reserve Forest & Orange Area
- Revenue Forest
- Non_Forest
- Road Corridor

0 3.25 6.5 13 19.5 26 KM

Scale = 1:50,000

N W E S

Surveyed By:

GENESYS INTERNATIONAL CORPORATION LTD
73-A, SDF III SEEPZ
Andheri (E)
Mumbai 400 096
Tel: 28290303 / 44884488
Fax: 2829 0603

Submitted By:

Chief Executive Officer
Chhattisgarh Infrastructure and Promotion Society
Raipur - 492001

CHHATTISGARH INFRASTRUCTURE PROMOTION SOCIETY (CHIPS)
3rd Floor, State Data Centre Building,
Opp. New Circuit House,
Civil Lines, Raipur-492001
Chhattisgarh
Tel: (0771) 4014158 /4023123
Fax: (0771) 4066205
Email: cecchips@nic.in