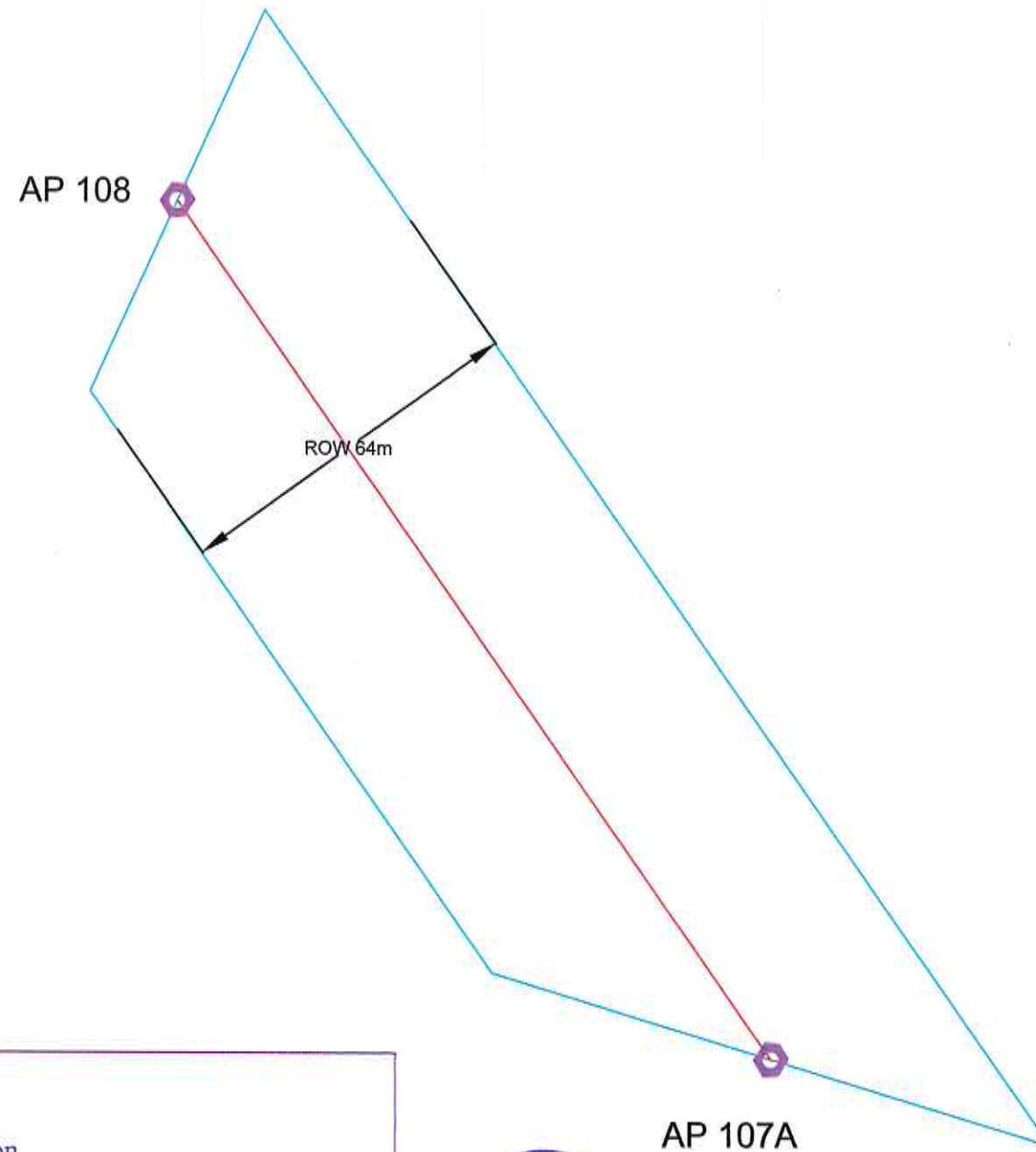







GEO-REFERENCED MAP OF FOREST LAND PROPOSED FOR DIVERSION IN KANNAUJ



Area Proposal of Forest			
Forest Length(m)	R.O.W. Corridor (m)	Forest Area (m ²)	Forest Area (ha.)
0.0000m	64.0m	0.0000	0.0000

Legend

-  Tower location
-  Forest Area DGPS Coordinates
-  Road
-  Transmission Line Corridor in Forest Area
-  Transmission line Corridor in Non Forest Area


 20/12/2019
 NAVNEET CHADDA
 KANPUR

PROJECT:-	765 KV S/C GHATAMPUR- HAPUR TRANSMISSION LINE
User Agency:-	GHATAMPUR TRANSMISSION LIMITED
Dwg. Title:-	765 KV S/C GHATAMPUR - HAPUR PROPOSED TRANSMISSION LINE ROUTE (IN FOREST FOREST DIV.)
DATE - 06/9/2019 DRAWING No - GTL/G-H/42 B	