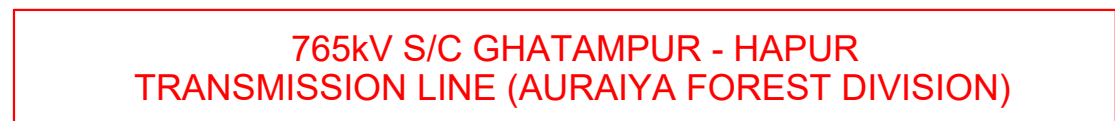




765kV S/C GHATAMPUR - HAPUR TRANSMISSION LINE (AURAIYA FOREST DIVISION)



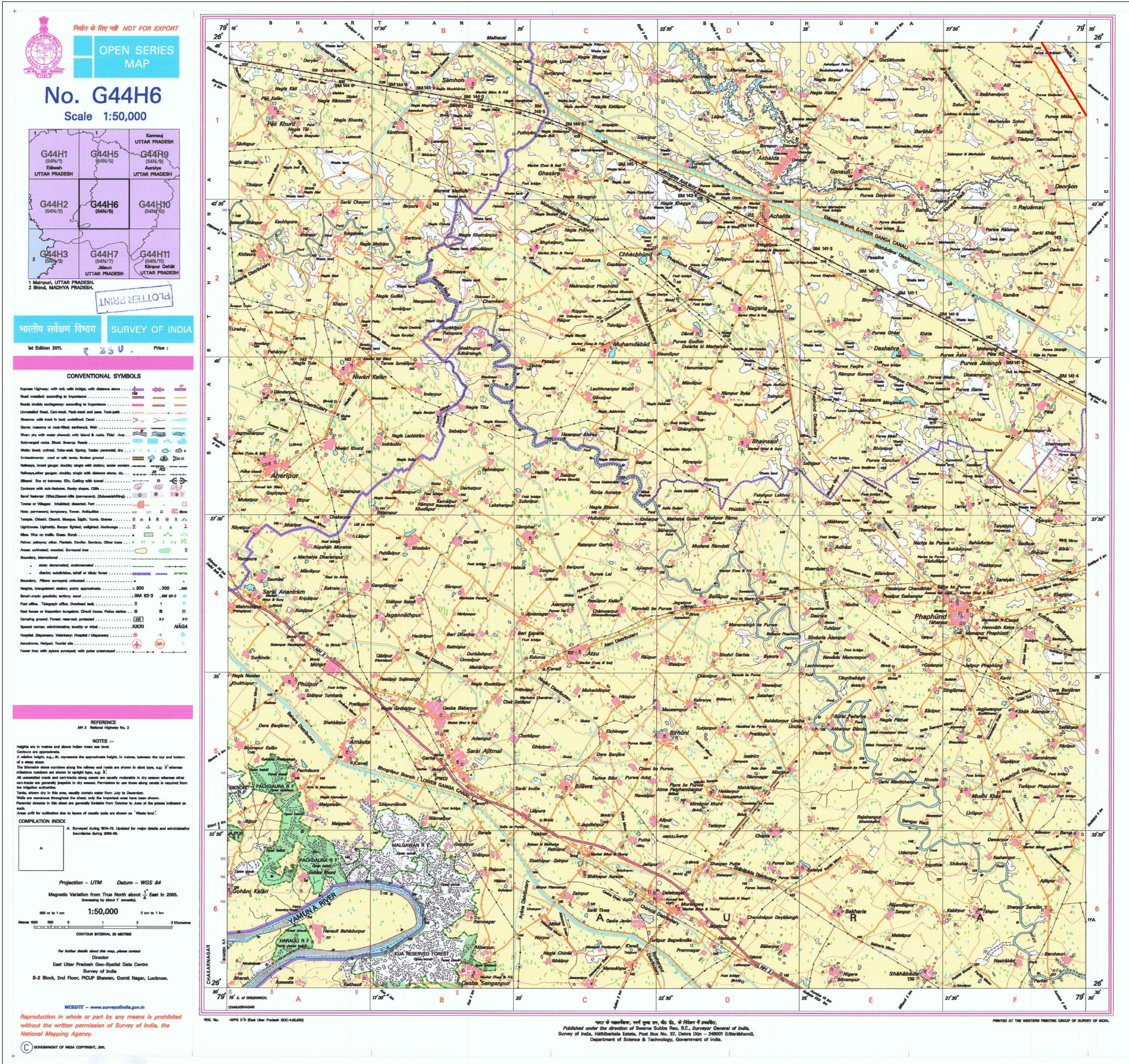
S/NO	Route Name	Total length (km)	Forest length (m)	Non Forest length (m)	ROW Width (m)	Forest area in ha.	Non Forest area in ha.
1	Proposed Route (In Kanpur Nagar Div.)	48.6900	674.9375	48015.0625	64	4.3196	307.2964

LEGENDS:-		
SL.NO.	DESCRIPTION	SYMBOL
1.	Proposed Route Shown as	
2.	Forest Involved Shown as.....	
3.	Road & Railway Line Crossing (Non Forest) Shown as..	

PROJECT:-	765KV S/C GHATAMPUR - HAPUR TRANSMISSION LINE		
User Agency:-	GHATAMPUR TRANSMISSION LIMITED		
Dwg. Title:-	765KV S/C GHATAMPUR - HAPUR PROPOSED TRANSMISSION LINE ROUTE (AURAIYA FOREST DEVISION)		
DATE - 06/9/2019		DRAWING No - GTL/G-H/04	
SHEET NO:- 1 OF 4		SCALE 1 : 50000	

GHATAMPUR TRANSMISSION LTD.

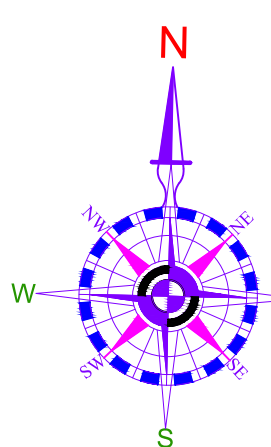


765kV S/C GHATAMPUR - HAPUR TRANSMISSION LINE (AURAIYA FOREST DIVISION)



ROUTE MAP

765kV S/C GHATAMPUR - HAPUR TRANSMISSION LINE (AURAIYA FOREST DIVISION)

S/NO.	Route Name	Total length (km)	Forest length (m)	Non Forest length (m)	ROW Width (m)	Forest area in ha.	Non Forest area in ha.
1	Proposed Route (In Kanpur Nagar Div.)	48.6900	674.9375	48015.0625	64	4.3196	307.2964



GHATAMPUR TRANSMISSION LTD.

765kV S/C GHATAMPUR - HAPUR TRANSMISSION LINE (AURAIYA FOREST DIVISION)

