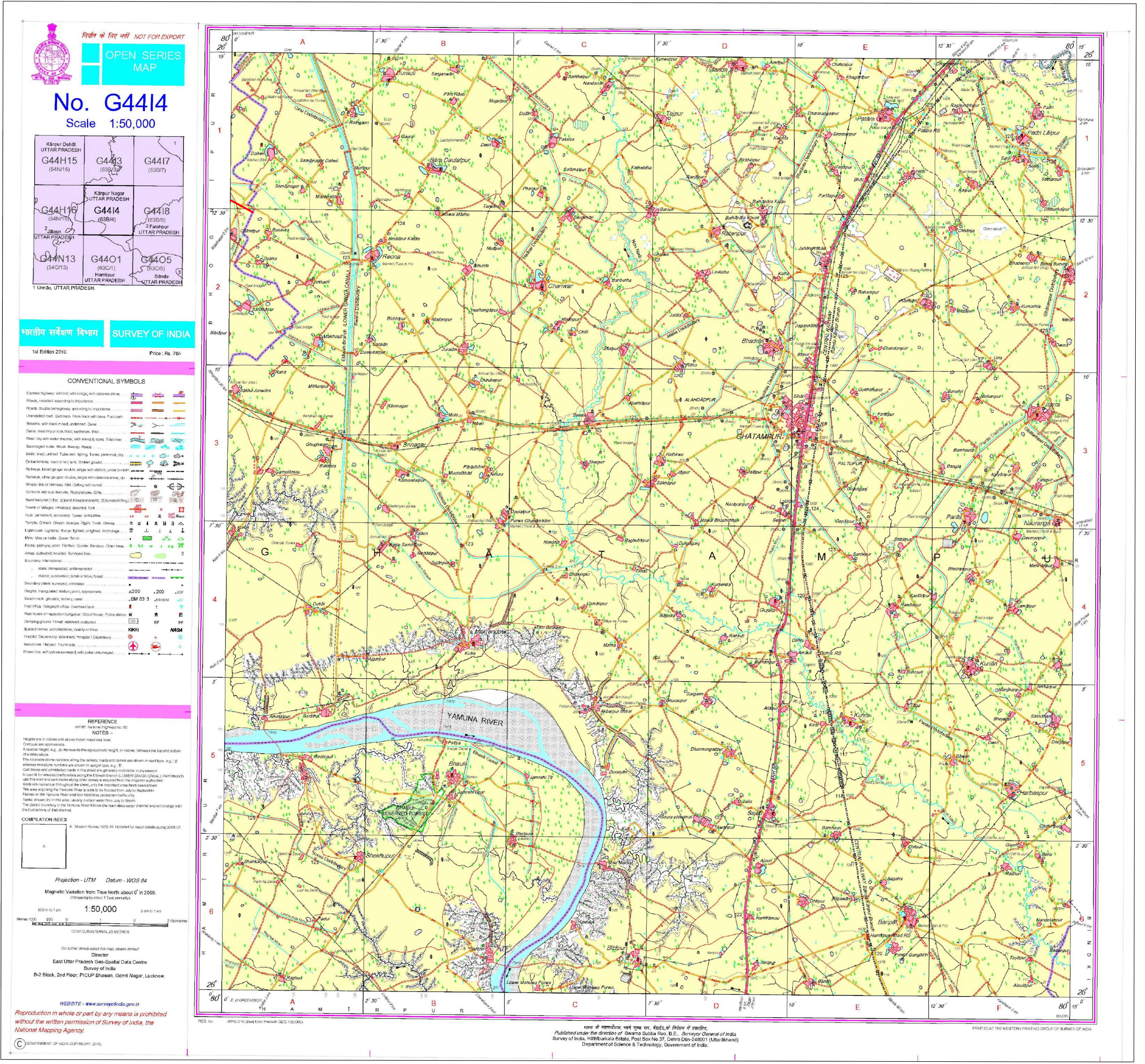


# GHATAMPUR TRANSMISSION LTD.

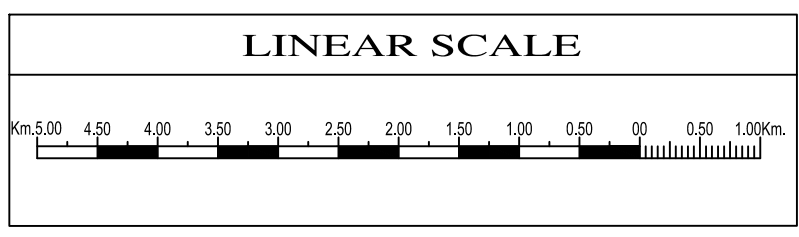
## 765kV S/C GHATAMPUR - HAPUR TRANSMISSION LINE (KANPUR DEHAT FOREST DIVISION)



### ROUTE MAP

765kV S/C GHATAMPUR - HAPUR  
TRANSMISSION LINE (KANPUR DEHAT FOREST DIVISION)

S/NO.	Route Name	Total length (km)	Forest length (m)	Non Forest length (m)	ROW Width (m)	Forest area in ha.	Non Forest area in ha.
1	Proposed Route (In Kanpur Nagar Div.)	59.5000	1029.56250	58470.43750	64	6.5892	374.2108



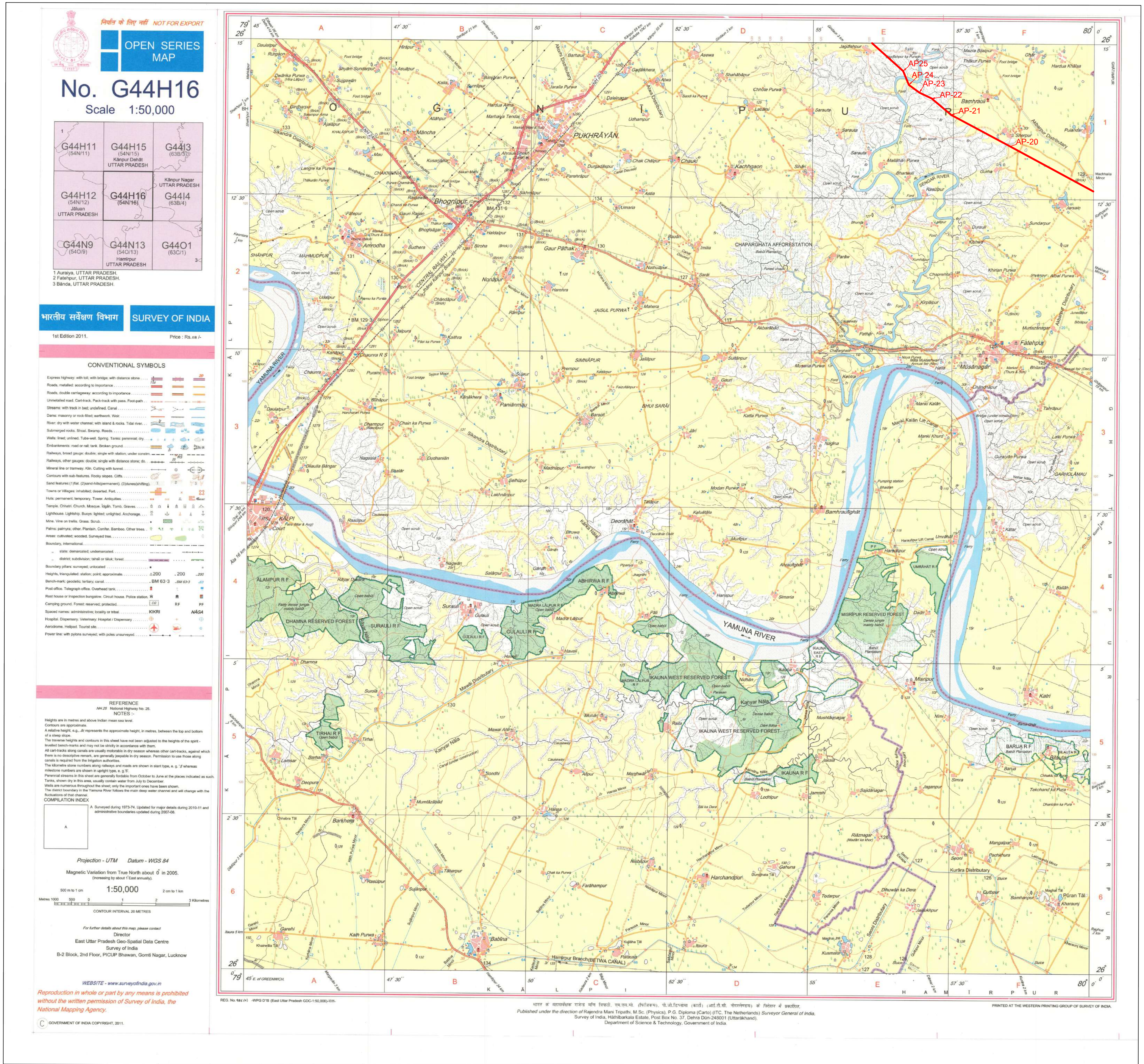
SL. NO.	DESCRIPTION	SYMBOL
1.	Proposed Route Shown as .....	
2.	Forest Involved Shown as .....	
3.	Road & Railway Line Crossing (Non Forest) Shown as .....	

PROJECT:-	765kV S/C GHATAMPUR - HAPUR TRANSMISSION LINE
User Agency:-	GHATAMPUR TRANSMISSION LIMITED
Dwg. Title:-	765kV S/C GHATAMPUR - HAPUR PROPOSED TRANSMISSION LINE ROUTE (KANPUR DEHAT FOREST DIVISION)
DATE - 06/9/2019	DRAWING No - GTL/G-H/03
SHEET NO:- 1 OF 3	SCALE 1 : 50000



# GHATAMPUR TRANSMISSION LTD.

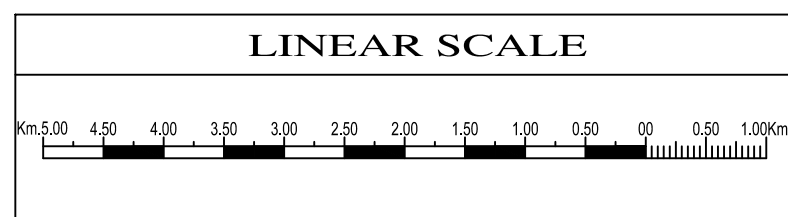
## 765kV S/C GHATAMPUR - HAPUR TRANSMISSION LINE (KANPUR DEHAT FOREST DIVISION)



### ROUTE MAP

765kV S/C GHATAMPUR - HAPUR  
TRANSMISSION LINE (KANPUR DEHAT FOREST DIVISION)

S/NO.	Route Name	Total length (km)	Forest length (m)	Non Forest length (m)	ROW Width (m)	Forest area in ha.	Non Forest area in ha.
1	Proposed Route (In Kanpur Nagar Div.)	59.5000	1029.56250	58470.43750	64	6.5892	374.2108



#### LEGENDS :-

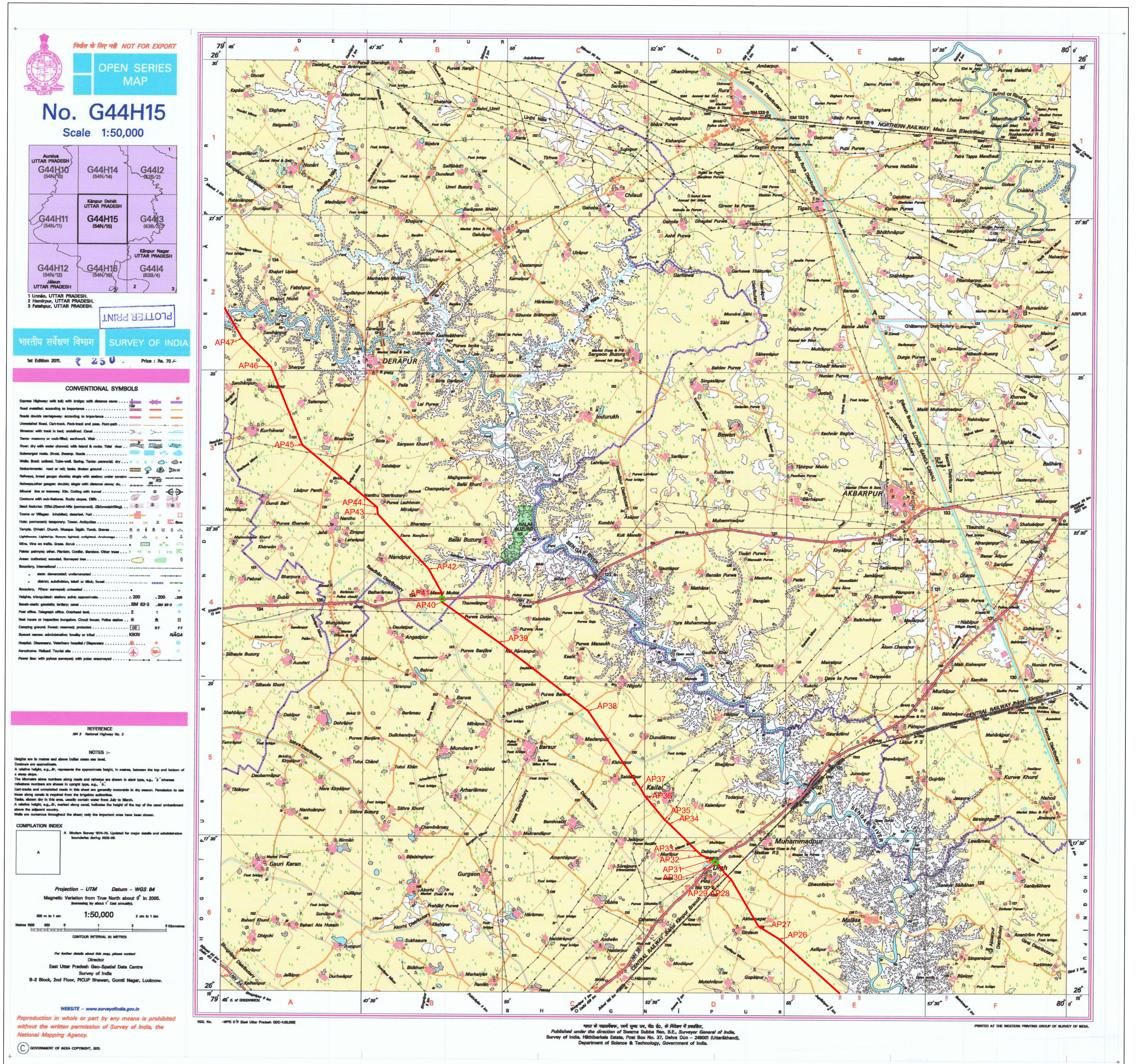
SL. NO.	DESCRIPTION	SYMBOL
1.	Proposed Route Shown as .....	
2.	Forest Involved Shown as .....	
3.	Road & Railway Line Crossing (Non Forest) Shown as .....	

PROJECT:-	765kV S/C GHATAMPUR - HAPUR TRANSMISSION LINE
User Agency:-	GHATAMPUR TRANSMISSION LIMITED
Dwg. Title:-	765kV S/C GHATAMPUR - HAPUR PROPOSED TRANSMISSION LINE ROUTE (KANPUR DEHAT FOREST DIVISION)
DATE - 06/9/2019	DRAWING No - GTL/G-H/03
SHEET NO:- 2 OF 3	SCALE 1 : 50000



# GHATAMPUR TRANSMISSION LTD.

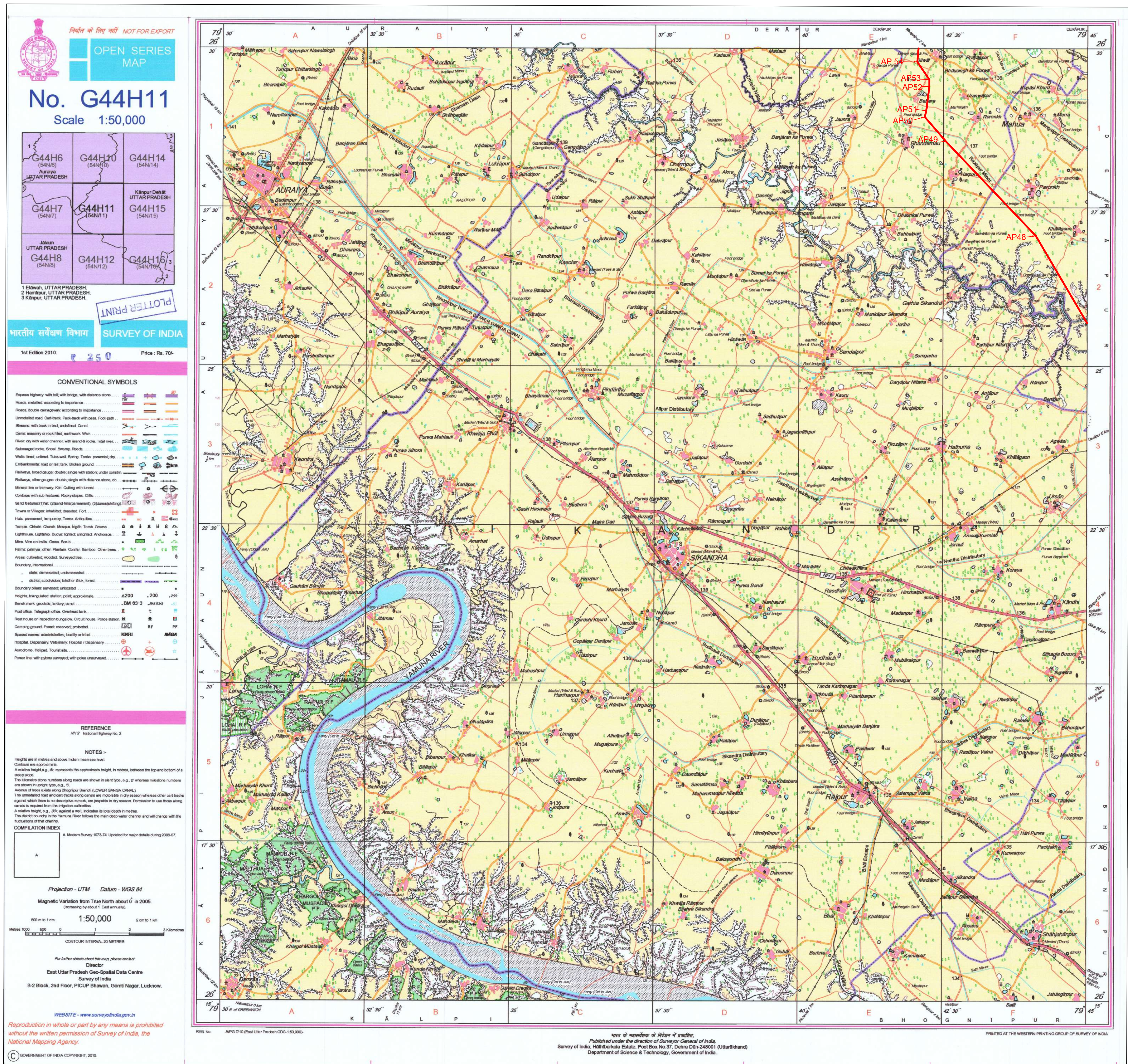
## 765kV S/C GHATAMPUR - HAPUR TRANSMISSION LINE (KANPUR DEHAT FOREST DIVISION)





# GHATAMPUR TRANSMISSION LTD.

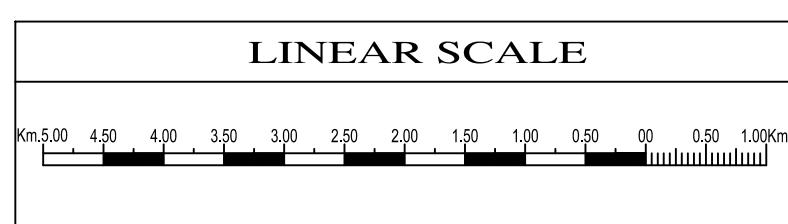
## 765kV S/C GHATAMPUR - HAPUR TRANSMISSION LINE (KANPUR DEHAT FOREST DIVISION)



## ROUTE MAP

765kV S/C GHATAMPUR - HAPUR  
TRANSMISSION LINE (KANPUR DEHAT FOREST DIVISION)

S/NO	Route Name	Total length (km)	Forest length (m)	Non Forest length (m)	ROW Width (m)	Forest area in ha.	Non Forest area in ha.
1	Proposed Route (In Kanpur Nagar Div.)	59.5000	1029.56250	58470.43750	64	6.5892	374.2108



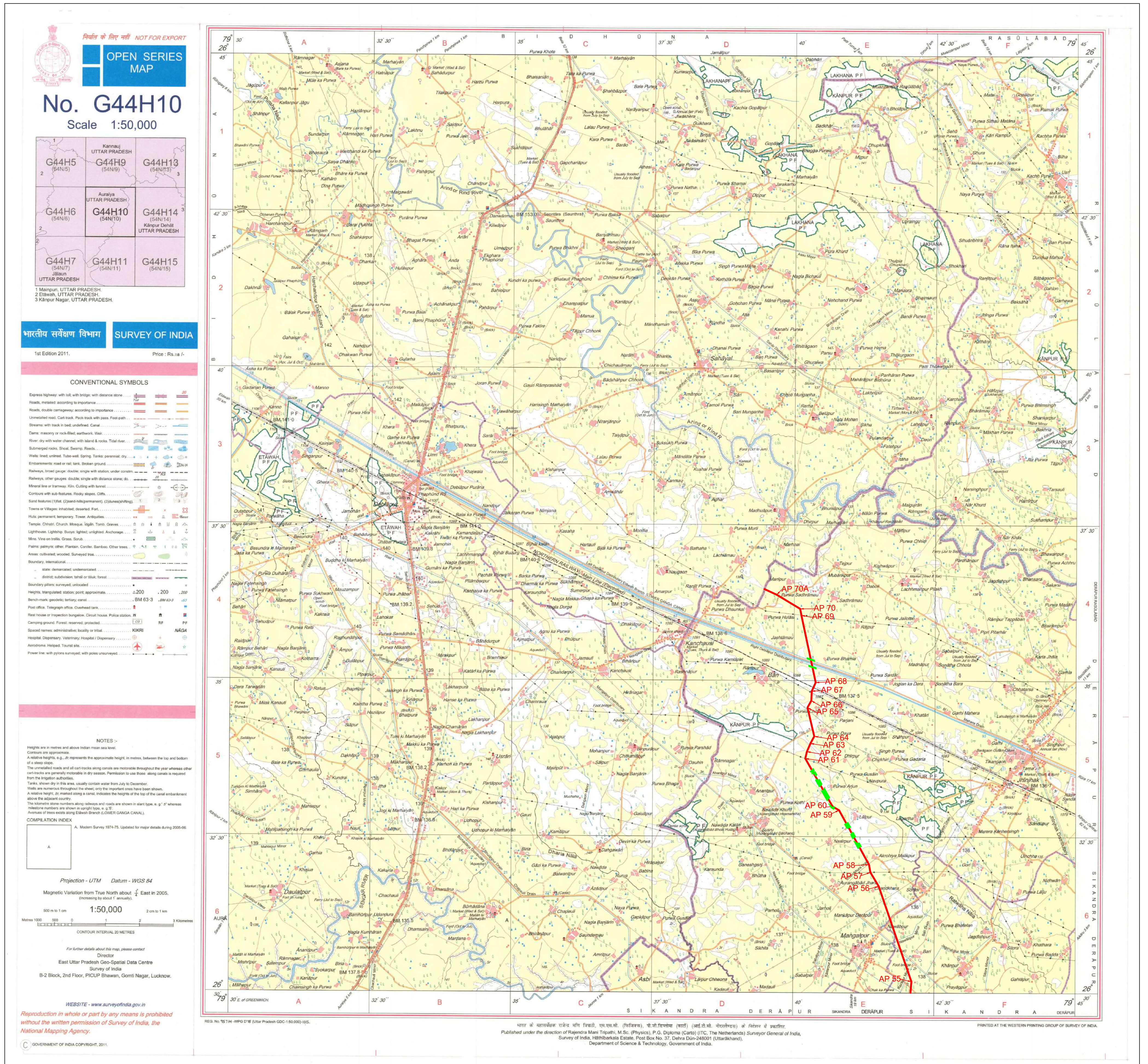
SL. NO.	DESCRIPTION	SYMBOL
1.	Proposed Route Shown as .....	
2.	Forest Involved Shown as .....	
3.	Road & Railway Line Crossing (Non Forest) Shown as .....	

PROJECT:-	765kV S/C GHATAMPUR - HAPUR TRANSMISSION LINE
User Agency:-	GHATAMPUR TRANSMISSION LIMITED
Dwg. Title:-	765kV S/C GHATAMPUR - HAPUR PROPOSED TRANSMISSION LINE ROUTE (KANPUR DEHAT FOREST DIVISION)
DATE - 06/09/2019	DRAWING No - GTL/G-H/03
SHEET NO:- 4 OF 3	SCALE 1 : 50000



# GHATAMPUR TRANSMISSION LTD.

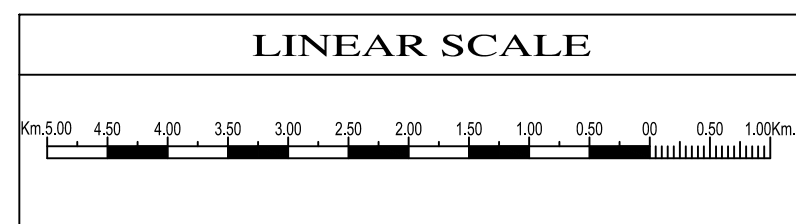
## 765kV S/C GHATAMPUR - HAPUR TRANSMISSION LINE (KANPUR DEHAT FOREST DIVISION)



### ROUTE MAP

765kV S/C GHATAMPUR - HAPUR TRANSMISSION LINE (KANPUR DEHAT FOREST DIVISION)

S/NO	Route Name	Total length (km)	Forest length (m)	Non Forest length (m)	ROW Width (m)	Forest area in ha.	Non Forest area in ha.
1	Proposed Route (In Kanpur Nagar Div.)	59.5000	1029.56250	58470.43750	64	6.5892	374.2108



SL. NO	DESCRIPTION	SYMBOL
1.	Proposed Route Shown as .....	
2.	Forest Involved Shown as .....	
3.	Road & Railway Line Crossing (Non Forest) Shown as .....	

PROJECT:-	765kV S/C GHATAMPUR - HAPUR TRANSMISSION LINE
User Agency:-	GHATAMPUR TRANSMISSION LIMITED
Dwg. Title:-	765kV S/C GHATAMPUR - HAPUR PROPOSED TRANSMISSION LINE ROUTE (KANPUR DEHAT FOREST DIVISION)
DATE - 06/09/2019	DRAWING No - GTL/G-H/03
SHEET NO:- 5 OF 3	SCALE 1 : 50000