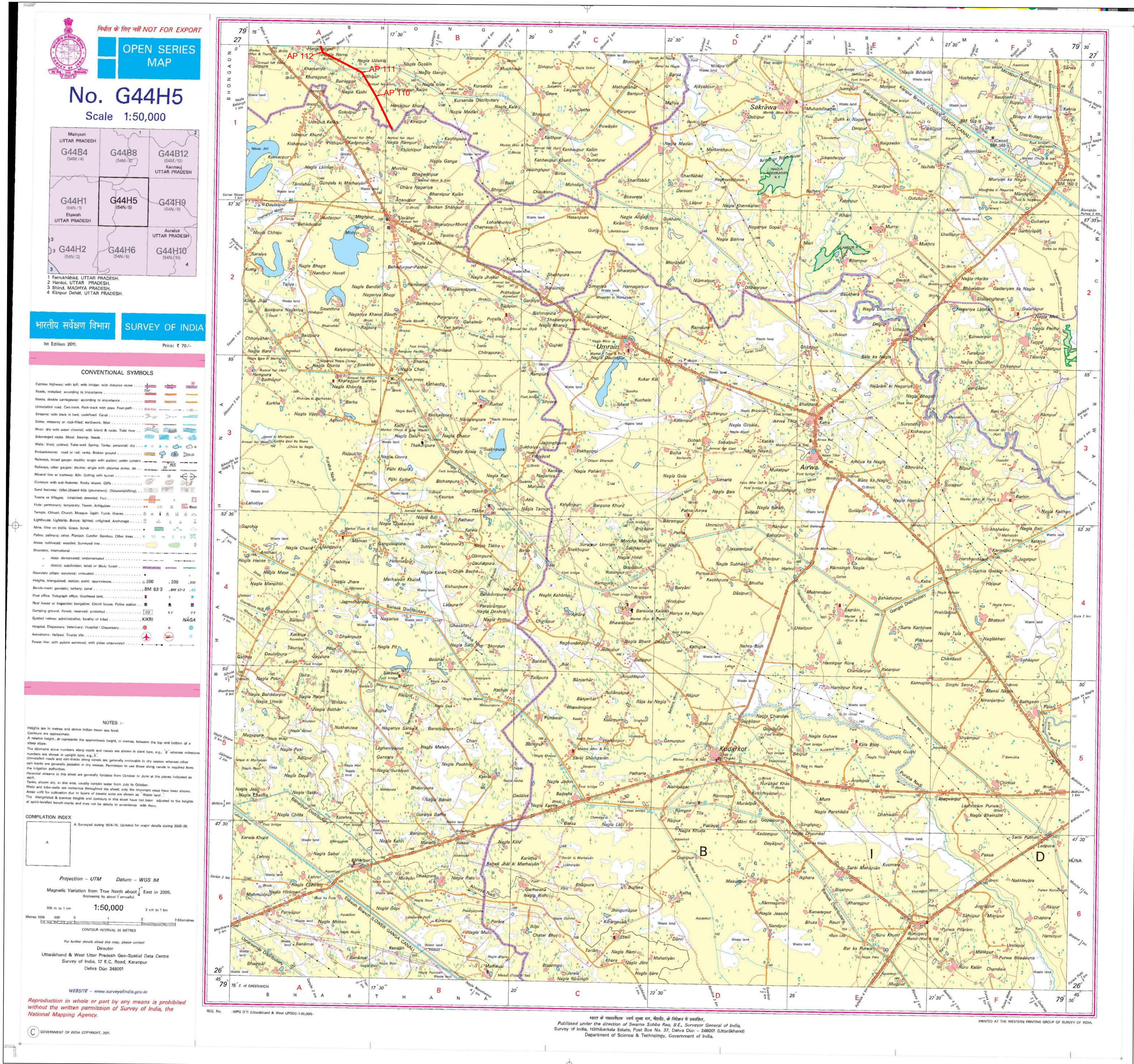


# GHATAMPUR TRANSMISSION LTD.


## 765kV S/C GHATAMPUR - HAPUR TRANSMISSION LINE (MAINPURI FOREST DIVISION)



### ROUTE MAP

765kV S/C GHATAMPUR - HAPUR TRANSMISSION LINE (MAINPURI FOREST DIVISION)

S/NO	Route Name	Total length (km)	Forest length (m)	Non Forest length (m)	ROW Width (m)	Forest area in ha.	Non Forest area in ha.
1	Proposed Route (In Kanpur Nagar Div.)	62.5940	350.0000	62244.0000	64	2.2400	398.3616

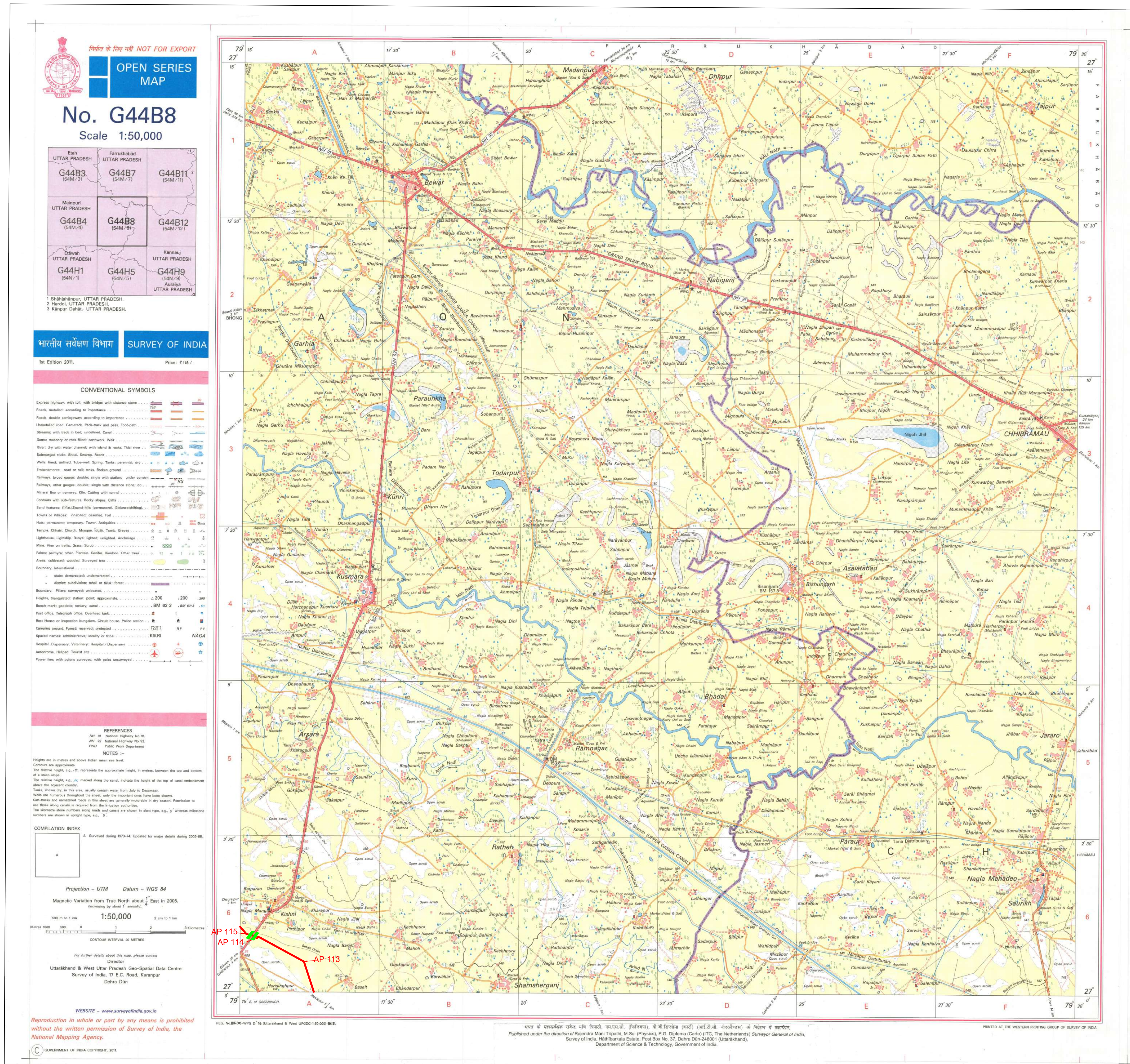


#### LEGENDS :-

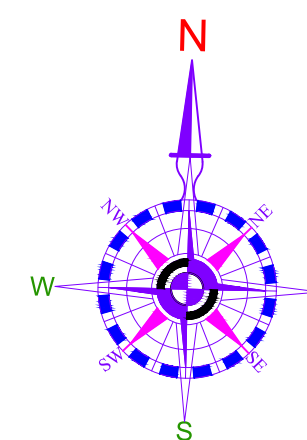
SL.NO	DESCRIPTION	SYMBOL
1.	Proposed Route Shown as .....	
2.	Forest Involved Shown as .....	
3.	Road & Railway Line Crossing (Non Forest) Shown as .....	





# 765kV S/C GHATAMPUR - HAPUR TRANSMISSION LINE (MAINPURI FOREST DIVISION)



## ROUTE MAP



S/NO	Route Name	Total length (km)	Forest length (m)	Non Forest length (m)	ROW Width (m)	Forest area in ha.	Non Forest area in ha.
1	Proposed Route (In Kanpur Nagar Div.)	62.5940	350.0000	62244.0000	64	2.2400	398.3616



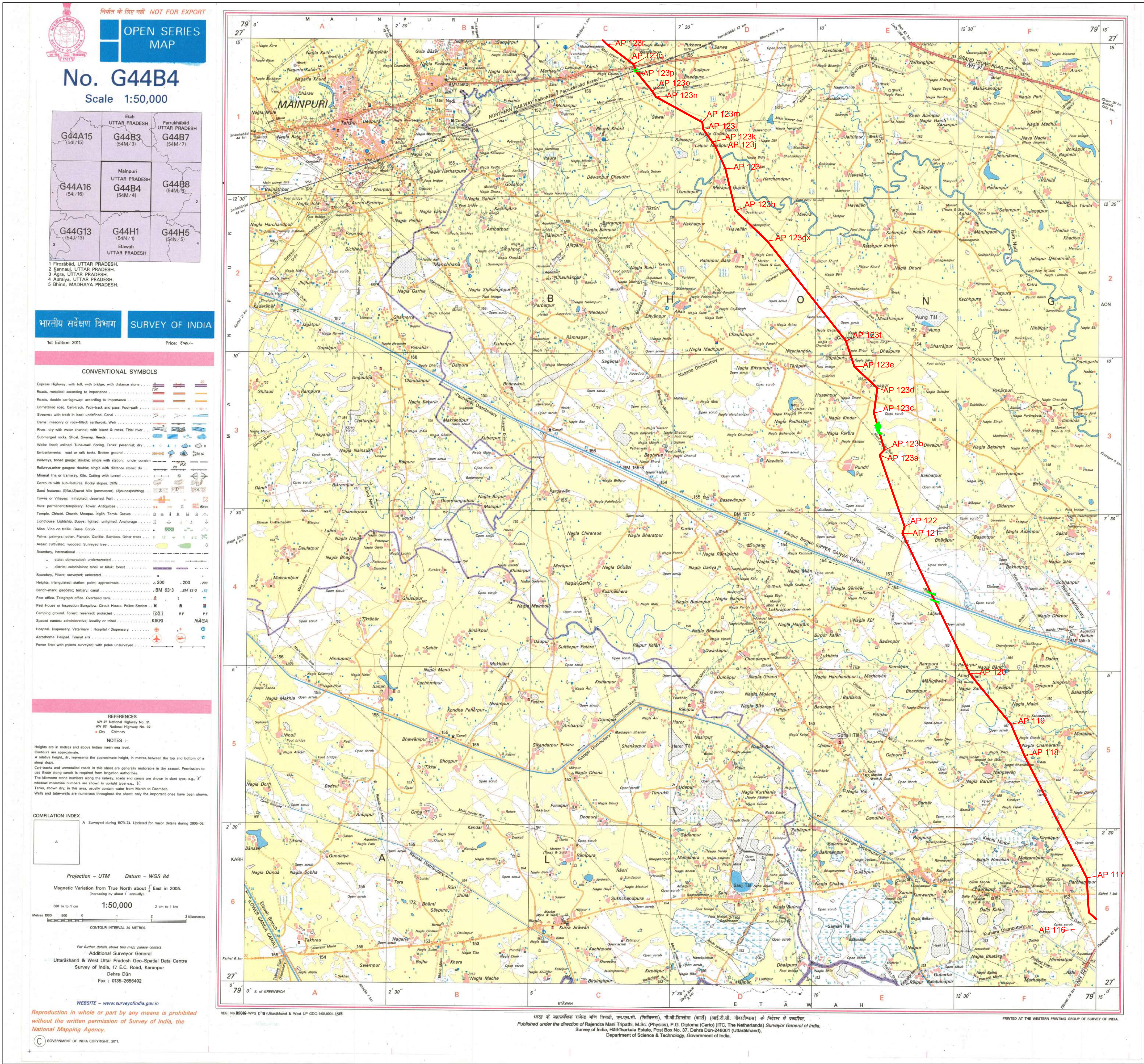
LEGENDS:-		
SL.NO.	DESCRIPTION	SYMBOL
1.	Proposed Route Shown as .....	
2.	Forest Involved Shown as.....	
3.	Road & Railway Line Crossing (Non Forest) Shown as,.....	

PROJECT:-	765KV S/C GHATAMPUR - HAPUR TRANSMISSION LINE		
User Agency:-	GHATAMPUR TRANSMISSION LIMITED		
Dwg. Title:-	765KV S/C GHATAMPUR - HAPUR PROPOSED TRANSMISSION LINE ROUTE (MAINPURI FOREST DEVISION)		
DATE - 06/9/2019		DRAWING No - GTL/G-H/07	
SHEET NO:- 2 OF 7		SCALE 1 : 50000	

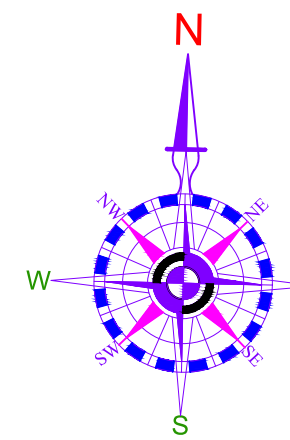


# GHATAMPUR TRANSMISSION LTD.


## 765kV S/C GHATAMPUR - HAPUR TRANSMISSION LINE (MAINPURI FOREST DIVISION)





# ROUTE MAP



765kV S/C GHATAMPUR - HAPUR  
TRANSMISSION LINE (MAINPURI FOREST DIVISION)



S/NO	Route Name	Total length (km)	Forest length (m)	Non Forest length (m)	ROW Width (m)	Forest area in ha.	Non Forest area in ha.
1	Proposed Route (In Kanpur Nagar Div.)	62.5940	350.0000	62244.0000	64	2.2400	398.3616

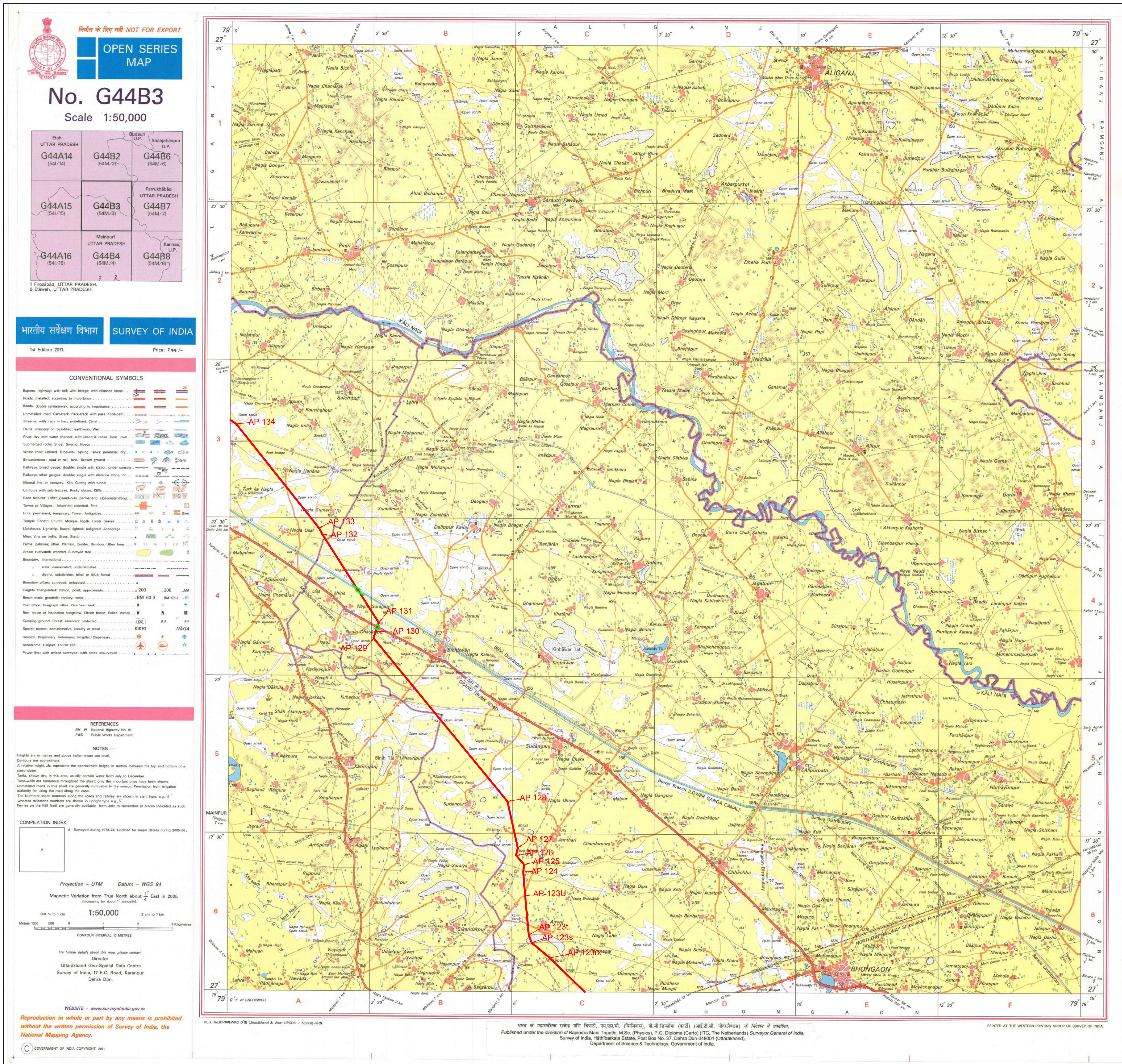
LEGENDS :-		
SL.NO.	DESCRIPTION	SYMBOL
1.	Proposed Route Shown as .....	
2.	Forest Involved Shown as.....	
3.	Road & Railway Line Crossing (Non Forest) Shown as.....	

PROJECT:-	765kV S/C GHATAMPUR - HAPUR TRANSMISSION LINE		
User Agency:-	GHATAMPUR TRANSMISSION LIMITED		
Dwg. Title:-	765kV S/C GHATAMPUR - HAPUR PROPOSED TRANSMISSION LINE ROUTE (MAINPURI FOREST DEVISION)		
DATE - 06/9/2019		DRAWING No - GTL/G-H/07	
SHEET NO:- 3 OF 7		SCALE 1 : 50000	



# GHATAMPUR TRANSMISSION LTD.



## 765kV S/C GHATAMPUR - HAPUR TRANSMISSION LINE (MAINPURI FOREST DIVISION)



### ROUTE MAP

765kV S/C GHATAMPUR - HAPUR  
TRANSMISSION LINE (MAINPURI FOREST DIVISION)

S/NO.	Route Name	Total length (km)	Forest length (m)	Non Forest length (m)	ROW Width (m)	Forest area in ha.	Non Forest area in ha.
1	Proposed Route (In Kanpur Nagar Div.)	62.5940	350.0000	62244.0000	64	2.2400	398.3616



#### LEGENDS :-

SL. NO.	DESCRIPTION	SYMBOL
1.	Proposed Route Shown as .....	
2.	Forest Involved Shown as .....	
3.	Road & Railway Line Crossing (Non Forest) Shown as .....	

PROJECT:-	765kV S/C GHATAMPUR - HAPUR TRANSMISSION LINE
User Agency:-	GHATAMPUR TRANSMISSION LIMITED
Dwg. Title:-	765kV S/C GHATAMPUR - HAPUR PROPOSED TRANSMISSION LINE ROUTE (MAINPURI FOREST DIVISION)
DATE - 06/9/2019	DRAWING No - GTL/G-H/07
SHEET NO:- 4 OF 7	SCALE 1 : 50000



# GHATAMPUR TRANSMISSION LTD.



## 765kV S/C GHATAMPUR - HAPUR TRANSMISSION LINE (MAINPURI FOREST DIVISION)



### ROUTE MAP

765kV S/C GHATAMPUR - HAPUR  
TRANSMISSION LINE (MAINPURI FOREST DIVISION)

S/NO.	Route Name	Total length (km)	Forest length (m)	Non Forest length (m)	ROW Width (m)	Forest area in ha.	Non Forest area in ha.
1	Proposed Route (In Kanpur Nagar Div.)	62.5940	350.0000	62244.0000	64	2.2400	398.3616



#### LEGENDS :-

SL.NO.	DESCRIPTION	SYMBOL
1.	Proposed Route Shown as .....	
2.	Forest Involved Shown as .....	
3.	Road & Railway Line Crossing (Non Forest) Shown as .....	

PROJECT:-	765kV S/C GHATAMPUR - HAPUR TRANSMISSION LINE
User Agency:-	GHATAMPUR TRANSMISSION LIMITED
Dwg. Title:-	765kV S/C GHATAMPUR - HAPUR PROPOSED TRANSMISSION LINE ROUTE (MAINPURI FOREST DIVISION)
DATE - 06/9/2019	DRAWING No - GTL/G-H/07
SHEET NO:- 5 OF 7	SCALE 1 : 50000