

**FORM II**  
(for projects other than linear projects)  
**Government of Himachal Pradesh**  
**Office of the District Collector, Mandi**

No. MND/SR/LRC/2015-

Dated Mandi, the 14/6/2017

**TO WHOSOEVER IT MAY CONCERN**

In compliance of the Ministry of Environment and Forests (MoEF), Government of India's letter No. 11-9/98-FC(pt) dated 3<sup>rd</sup> August, 2009 wherein the MoEF issued guidelines on submission of evidences for having initiated and completed the process of settlement of rights under the scheduled Tribes and Other Traditional Forest Dwellers (Recognition of Forest Rights) Act, 2006 ('FRA', for short) on the forest land proposed to be diverted for non-forest purposes, it is certified that **20-09-19 Bighas** of forest land proposed to be diverted in favour of **Education department for the construction of Government Degree College Panarsa** in Mandi District falls within jurisdiction of Kigas village, in Aut Tehsil.

It is further certified that:

- (a) The complete process of identification and settlement of rights under the FRA has been carried out for the **entire 20-09-19 Bighas** of forest land proposed for diversion. A copy of records of all consultations and meetings of the Forest Rights Committee(s), Gram Sabha(s), Sub-Division Level Committee(s) and the District Level Committee are enclosed as annexure I to V.
- (b) The proposal of such diversion (with full details of the project and its implications, in vernacular/local language) have been placed before each concerned Gram Sabha of forest Dwellers under the FRA.
- (c) The each of concerned Gram Sabha (s), has certified that all formalities/ processes under the FRA has been carried out, and They have given their consent to the proposed Diversion and the compensation and ameliorative measures, if any, having understood the purpose and details of proposed diversion. Copies of certificates issued by Gram Sabhas of said Tehsils are enclosed as annexure V.
- (d) The discussion and decision on such proposals had taken place only when there is quorum of minimum 50% of the members of each gram Sabha present.
- (e) There is no PTG and PAC in the jurisdiction of Mandi District.
- (f) The Rights of the Primitive Tribal Groups and Pre-Agricultural Communities, where applicable has been specifically safeguarded as per section 3(1)(e) of the FRA.

Encl: As above.

  
(Sandeep Kadam, IAS)  
District Collector,  
Mandi Distt. Mandi

अनुसूचित जन जाति व अन्य परम्परागत वन निवासी वन अधिकारों की मान्यता अधिनियम, 2006

वन अधिकार समिति

मुहाल सभा

ग्राम पंचायत

किगास  
किगास

प्रतिलिपि प्रस्ताव  
दिनांक

प्रस्ताव संख्या 03

वन अधिकार समिति मुहाल सभा किगास की बैठक आज दिनांक 23-08-14 को 11:00 बजे किगास मुहाल के अनुसूचित जनजाति व अन्य परम्परागत वन निवासी (वन अधिकारों की मान्यता) अधिनियम 2006 के अंतर्गत वन अधिकारों के लिए दावे प्राप्त हुए गांववासियों के वन अधिकारों के आवेदनों पर चर्चा की गई। वन अधिकारों के प्रस्तावों के साथ प्रस्तुत दस्तावेजों के अध्ययन तथा उस पर विस्तृत चर्चा के उपरान्त निम्न प्रकार से कार्यवाही की गई:-

कुल प्राप्त आवेदन:-

सही दावों का ब्यौरा:-

क्रम संख्या	पात्र गांव वासी के नाम	जंगल का नाम	वन-अधिकार का ब्यौरा

तदनुसार यह मुहाल सभा इस दावे/ इन दावों को पारित करने हेतु मुहाल सभा से इसकी सिफारिश करती है। उपरोक्त में से निम्नलिखित पात्रों का दावा नियमानुसार सही नहीं पाया गया:-

क्रम संख्या	पात्र गांव वासी के नाम

तदनुसार मुहाल सभा इस दावे/ इन दावों को निरस्त करने की सिफारिश करती है:

या किगास, D.P.F. जोरकार, D.P.F. जोरकार

मुहाल/गांव में कोई भी वन अधिकार का दावा प्राप्त नहीं हुआ है।

बन्दोबस्त के दौरान तैयार की गई वाजिब उल अर्ज नक्शा बर्तन एवं वन बन्दोबस्त रिपोर्ट में वर्णित सामुदायिक वनाधिकारों एवं सामुदायिक वन संसाधन के अधिकारों को जांचा गया एवं मुहाल सभा को निर्णय हेतु प्रेषित किया गया। वन संसाधनों के मानचित्र एवं परंपरागत सीमाएं वन विभाग के अभिलेख के अनुसार ही माने गए।

स्थान  
दिनांक

23-8-2014

सचिव  
वन अधिकार समिति

प्रधान  
अध्यक्ष  
वन अधिकार समिति  
मुहाल सभा किगास  
ग्राम पंचायत किगास  
विकास खण्ड खट  
हिमाचल प्रदेश।

Attested to be a true copy

अति. जिला दण्डाधिकारी  
दण्डी जिला मण्डो (हि.प्र.)

वन अधिकार समिति

मुहाल सभा का नाम किगाह  
ग्राम पंचायत का नाम किगाह  
मुहाल सभा सदस्य संख्या 565  
उपस्थित सदस्य संख्या 284

प्रस्ताव संख्या 04.

प्रतिलिपि प्रस्ताव  
दिनांक 26.4.15

मुहाल सभा किगाह की बैठक आज दिनांक 26.4.2015 को 11.00 बजे किगाह स्थान में श्री/श्रीमती मनोदयाम की अध्यक्षता में की गई व उपरोक्त मुहाल सभा की गणपूर्ति निम्न प्रकार से है, जिसमें 284/565 मुहाल के अनुसूचित जनजाति व अन्य परम्परागत वन निवासी (वन अधिकारों की मान्यता) अधिनियम 2006 के अंतर्गत इस मुहाल सभा की वन अधिकार समिति की सिफारिश के उपरान्त हुए। गांववासियों के आवेदनों पर चर्चा की गई। वन अधिकारों के प्रस्तावों के साथ प्रस्तुत दस्तावेजों के अध्ययन तथा उस पर विस्तृत चर्चा के उपरान्त निम्न प्रकार से कार्यवाही की गई:-

सही दावों का ब्यौरा:-

कुल प्राप्त आवेदन:-

क्रम संख्या	पात्र गांव वासी के नाम	जंगल का नाम	वन-अधिकार का आधार
	<u>रम</u>		

तदनुसार यह मुहाल सभा इस दावे/ इन दावों को पारित करते हुए इसे उप-खण्ड की समिति को प्रेषित करती है। उपरोक्त में से निम्नलिखित पात्रों का दावा नियमानुसार सही नहीं पाया गया:-

क्रम संख्या	पात्र गांव वासी के नाम
	<u>रम</u>

तदनुसार मुहाल सभा इस दावे/ इन दावों को निरस्त करने की सिफारिश करती है।

इस मुहाल सभा की वन अधिकार समिति से प्राप्त सूचना के अनुसार मुहाल मु. किगाह, D.P.F. नाउतार, D.P.F. नाउतार में कोई भी वन अधिकार का दावा प्राप्त नहीं हुआ। वन अधिकार समिति के प्रस्ताव के अनुसार बन्दोबस्त के दौरान तैयार की गई वाजिब उल अर्ज नक्शा बर्तन एवं वन बंदोबस्त रिपोर्ट में वर्णित सामुदायिक वनाधिकारों एवं सामुदायिक वन संसाधन के अधिकारों को सही पाया गया एवं उक्त अधिकारों के दावे की स्वीकार किया गया। वन संसाधनों के मानचित्र एवं परंपरागत सीमाएँ वन विभाग के अभिलेख के अनुसार ही माने गए।

स्थान  
दिनांक

सचिव  
मुहाल सभा  
ग्राम पंचायत at Kigas  
Dev. Union under Mandi (H.P.)

Attested to be a true copy

महेश्वरी  
वति० जिला सहायिका  
मण्डो जिला मण्डो (हि.प्र.)

### Annexure- III

OFFICE OF THE SDO (CIVIL), SADAR MANDI DISTRICT MANDI H.P.

Proceeding of the meeting of the Sub Division Level Committee constituted under Schedule Tribe & Other Traditional Forest Dwellers (Recognition of Rights) Act (FRA), 2006.

A meeting of the Sub-Division Level Committee of Sadar Sub-Division of Mandi constituted under FRA, 2006 was held under the Chairmanship/Chairpersonship of Dr. Madan Kumar, HPAS SDO (Civil), Sadar, Mandi District Mandi on 18.05.2017 at 11.00 A.M at Mandi in which the application(s) of the applicant(s) of Kigas Gram Sabha, claiming rights in FRC Kigas forest area(s) under FRA, 2006-duly processed and recommended by Kigas Gram Sabha, were discussed to consider the same for recommendation to the District Level Committee.

After scrutiny of the documents and detailed discussions, the claims of the following applicants were found to be in order and recommended for admission to the District Level Committee :-

Sr. No.	Name of the Applicant*	Name of Forest	Detail of Forest Right
1.		NA	
2.		NA	

Claims of the following applicants were not found in order and hence rejected:-

Sr. No.	Name of the Applicant*	Name of Forest	Detail of Forest Right
1.		NA	
2.		NA	

As informed by Kigas Gram Sabha, no application was received claiming rights in Kigas Forest area.

It was suggested and unanimously approved by the members of the Committee that the community rights of the forest dwellers of each of the Muhals as expressed and recorded in Naksha Bartan and Wazib-ul-Arz prepared during revenue settlement and the Forest Settlement Report of the Forest Department should be recommended under section 6 (3) of the Act for final approval by the District Level Committee. The enjoyment of community rights which are overlapping shall continue to be concurrent by respective Muhals and the maps maintained by the Forest Department showing existing legal boundaries of reserve forests, protected forests, National Parks and Sanctuaries, as the case may be, shall be considered to be community forest resource maps in respect of each Muhal. Hence, SDLC recommends such community rights for approval by the District Level Committee.

Place : Mandi  
Date : 18.05.2017

SDO(Civil)-Cum-Chairmanship/Chairpersonship  
SDLC, Sadar, District Mandi H.P.

\*Name of the local people who have applied for admission of rights in the said Forest Area.

Attestand to be a true copy

www

अति० जिला दण्डाधिकारी  
मण्डी जिला मण्डी (हि.प्र.)

**FORM II**  
(for projects other than linear projects)  
**Government of Himachal Pradesh**  
**Office of the District Collector, Mandi**

No. MND/SR/LRC/2015-

Dated Mandi, the 18/6/2016

**TO WHOSOEVER IT MAY CONCERN**

In compliance of the Ministry of Environment and Forests (MoEF), Government of India's letter No. 11-9/98-FC(pt) dated 3<sup>rd</sup> August, 2009 wherein the MoEF issued guidelines on submission of evidences for having initiated and completed the process of settlement of rights under the scheduled Tribes and Other Traditional Forest Dwellers (Recognition of Forest Rights) Act, 2006 ('FRA', for short) on the forest land proposed to be diverted for non-forest purposes, it is certified that **9-15-01 Bighas** of forest land proposed to be diverted in favour of **Education department for the construction of Government Degree College Panarsa** in Mandi District falls within jurisdiction of Kotadhar village, in Aut Tehsil.

It is further certified that:

- (a) The complete process of identification and settlement of rights under the FRA has been carried out for the entire 9-15-01 Bighas of forest land proposed for diversion. A copy of records of all consultations and meetings of the Forest Rights Committee(s), Gram Sabha(s), Sub-Division Level Committee(s) and the District Level Committee are enclosed as annexure I to V.
- (b) The proposal of such diversion (with full details of the project and its implications, in vernacular/local language) have been placed before each concerned Gram Sabha of forest Dwellers under the FRA.
- (c) The each of concerned Gram Sabha (s), has certified that all formalities/ processes under the FRA has been carried out, and They have given their consent to the proposed Diversion and the compensation and ameliorative measures, if any, having understood the purpose and details of proposed diversion. Copies of certificates issued by Gram Sabhas of said Tehsils are enclosed as annexure V.
- (d) The discussion and decision on such proposals had taken place only when there is quorum of minimum 50% of the members of each gram Sabha present.
- (e) There is no PTG and PAC in the jurisdiction of Mandi District.
- (f) The Rights of the Primitive Tribal Groups and Pre-Agricultural Communities, where applicable has been specifically safeguarded as per section 3(1)(e) of the FRA.

Encl: As above.

  
(Sandeep Kadam, IAS)  
District Collector,  
Mandi Distt. Mandi

अनुसूचित जनजाति व अन्य परम्परागत वन निवासी वन अधिकारों की मान्यता अधिनियम 2006

वन अधिकार समिति

मुहाल का नाम कौराधार  
ग्राम पंचायत का नाम कौराधार  
मुहाल सभा सदस्य संख्या 1165  
उपस्थित सदस्य संख्या 598

प्रतिलिपि प्रस्ताव

प्रस्ताव संख्या 01

दिनांक 20/12/14

मुहाल सभा कौराधार की बैठक आज दिनांक 20/12/14 को 11:00 AM बजे  
स्थान कौराधार में श्री/श्रीमती शुश्री लाल की अध्यक्षता में की गई  
उपरोक्त मुहाल सभा की गणपूर्ति निम्न प्रकार से है जिसमें कौराधार मुहाल के अनुसूचित  
जनजाति व अन्य परम्परागत वन निवासी वन अधिकारों की मान्यता अधिनियम 2006 के अंतर्गत  
मुहाल सभा की वन अधिकारी समिति की सिफारिश के उपरान्त प्राप्त हुए। गाववासियों के आवेदनों  
चर्चा की गई। वन अधिकारों के प्रस्तावों के साथ प्रस्तुत दस्तावेजों के अध्ययन तथा उस पर विस्तृत  
चर्चा के उपरान्त निम्न प्रकार की कार्यवाही की गई।

कुल प्राप्त आवेदन :-

सही दावों का ब्यौरा

क्रम संख्या	पात्र गाँव वासी के नाम	जंगल का नाम	वन-अधिकार का ब्यौरा
—	—	—	—

तदनुसार यह मुहाल सभा इस दावे/इन दावों को पारित करते हुए इसे उप-खण्ड की समिति को प्रेषित करती है।

उपरोक्त में से निम्नलिखित पात्रों का दावा नियमानुसार सही नहीं पाया गया :-

क्रम संख्या	पात्र गाँव वासी का नाम
—	—

तदनुसार मुहाल सभा इस दावे/इन दावों को निरस्त करती है।

इस मुहाल सभा की वन अधिकार समिति से प्राप्त सूचना के अनुसार मुहाल कौराधार में कोई भी वन अधिकार का दावा प्राप्त नहीं हुआ।

स्थान

दिनांक 20/12/14

Attest mmmm  
वति० जिला दण्डाधिकारी  
दण्डी जिला मण्डी (हि.प्र.)

पंचायत सचिव

मुहाल सभा

ग्राम पंचायत

घेत जन जाति व अन्य परम्परागत वन निवासी वन अधिकारों की मान्यता अधिनियम 2006

वन अधिकार समिति कोयधार

मुहाल सभा कोयधार

ग्राम पंचायत कोयधार

प्रतिलिपि प्रस्ताव

प्रस्ताव संख्या 01

दिनांक 4/12/14

वन अधिकार समिति मुहाल सभा कोयधार की बैठक आज दिनांक 4/12/14 को 11:00AM ब स्थान कोयधार में श्री/श्रीमती सुनी लाल की अध्यक्षता में की गई जिसमें कोयधार मुहाल के अनुसूचित जनजाति व अन्य परम्परागत वन निवासी (वन अधिकारों की मान्यता) अधिनियम 2006 अंतर्गत वन अधिकारों के लिए दावे हेतु प्राप्त हुए गाँववासियों के वन अधिकारों आवेदनो पर चर्चा की गई। वन अधिकारों के प्रस्तावों के साथ प्रस्तुत दस्तावेजों के अध्ययन तथा उस पर विस्तृत चर्चा के उपरान्त निम्न प्रकार से कार्यवाही की गई :-

कुल प्राप्त आवेदन शून्य

सही दावों का व्यौरा :-

क्रम संख्या	पात्र गाँव वासी के नाम	जंगल का नाम	वन-अधिकार का व्यौरा
—	—	—	—

तदनुसार यह मुहाल सभा इस दावे /इन दावों को पारित करने हेतु मुहाल सभा से इसकी सिफारिश करती है उपरोक्त में से निम्नलिखित पात्रों का दावा नियमानुसार सही नहीं पाया गया :-

क्रम संख्या	पात्र गाँव वासी का नाम
—	—

तदनुसार मुहाल सभा इस दावे /इन दावों को निरस्त करने की सिफारिश करती है

या

मुहाल/गाँव में कोई भी वन अधिकार का दावा प्राप्त नहीं हुआ है।

स्थान 4/12/14

दिनांक

वन अधिकार समिति  
मुहाल  
कोयधार

Attested

जिला इन्साफिकारी  
मंडी जिला मंडी (हि.प्र.)

अध्यक्ष

वन अधिकार समिति  
मुहाल सभा  
ग्राम पंचायत  
विकास खंड  
हिमाचल प्रदेश

Annexure III

**OFFICE OF THE SDO (CIVIL), MANDI (RURAL)  
DISTRICT MANDI H.P.**

**Proceeding of the meeting of the Sub Division Level Committee constituted under Schedule  
Tribe & Other Traditional Forest Dwellers (Recognition of Rights) Act (FRA), 2006.**

A meeting of the Sub-Division Level Committee of Mandi (Rural) Sub-Division constituted under FRA, 2006 was held under the Chairmanship/Chairpersonship of Dr. Madan Kumar, HPAS SDO (Civil), Mandi (Rural) on 18.05.2016 at 03.00 P.M at Mandi in which the application(s) of the applicant(s) of Kotadhar Gram Sabha, claiming rights in FRC Kotadhar forest area(s) under FRA, 2006 duly processed and recommended by the Kotadhar Gram Sabha, were discussed to consider the same for recommendation to the District Level Committee.

After scrutiny of the documents and detailed discussions, the claims of the following applicants were found to be in order and recommended for admission to the District Level Committee :-

Sr. No.	Name of the Applicant*	Name of Forest	Detail of Forest Right
1.	.....NA.....		
2.	.....NA.....		

Claims of the following applicants were not found in order and hence rejected:-

Sr. No.	Name of the Applicant*	Name of Forest	Detail of Forest Right
1.	.....NA.....		
2.	.....NA.....		

As informed by Kotadhar Gram Sabha, no application was received claiming rights in Kotadhar Forest area.

It was suggested and unanimously approved by the members of the Committee that the community rights of the forest dwellers of each of the Muhals as expressed and recorded in Naksha Bartan and Wazib-ul-Arz prepared during revenue settlement and the Forest Settlement Report of the Forest Department should be recommended under section 6 (3) of the Act for final approval by the District Level Committee. The enjoyment of community rights which are overlapping shall continue to be concurrent by respective Muhals and the maps maintained by the Forest Department showing existing legal boundaries of reserve forests, protected forests, National Parks and Sanctuaries, as the case may be, shall be considered to be community forest resource maps in respect of each Muhal. Hence, SDLC recommends such community rights for approval by the District Level Committee.

Place : Mandi  
Date : 18.05.2016

SDO(Civil)-Cum-Chairmanship/Chairpersonship  
SDLC, Mandi (Rural), District Mandi H.P.

\*Name of the local people who have applied for admission of rights in the said Forest Area.

Attested  
बति० जिला दण्डाधिकारी  
मण्डी जिला मण्डी (दि.प्र.)

Proceeding of the meeting of the District Level Forest Right Committee held under the Chairmanship of Deputy Commissioner, Mandi on 01.06.2017.


The following were present in the meeting:

- |  |                  |
|--|------------------|
| 1. Addl. District Magistrate, Mandi                        | Member Secretary |
| 2. Sub Divisional Officer (C) Sundernagar                  |                  |
| 3. Sub Divisional Officer (C) Sadar                        |                  |
| 4. Sub Divisional Officer (C) Sarkaghat                    |                  |
| 5. Sub Divisional Officer (C) Gohar                        |                  |
| 6. Sub Divisional Officer (C) Padhar                       |                  |
| 7. Sub Divisional Officer (C) Jogindernagar                |                  |
| 8. Sub Divisional Officer (C) Dharampur                    |                  |
| 9. Divisional Forest Officer, Mandi                        | Member           |
| 10. Divisional Forest Officer, Jogindernagar               | Member           |
| 11. ACF Sundernagar  |                  |
| 12. Tehsildar Karsog                                       |                  |
| 13. Sant Ram Thakur, Zila Parishad Member, Balichowki      | Member           |
| 14. Pradeep Kumar, Zila Parishad Member, Ward No. 30 Behal | Member           |
| 15. Rajni Nail, Zila Parishad Member                       | Member           |

At the very outset the Chairman-cum Deputy Commissioner Mandi, welcomed all the participants. The Member Secretary with the permission of the Chair started the meeting.

Following proposal under FRA were put for discussion:-Following proposal under FRA were put for discussion:-

Sr. No.	Sub Division	Name of Scheme
1	Balh	0.49 hectares of forest land proposed to be diverted in favour of Education department for the construction of building of Government Primary School Rakehad in Mandi District falls within jurisdiction of Batahan Village in Balh Tehsil.
2		0.92 hectares of forest land proposed to be diverted in favour of Education department for the construction of building of Government High School Gambhar in Mandi District falls within jurisdiction of Batahan Village in Balh Tehsil.
3		0.02 hectares of forest land proposed to be diverted in favour of Panchyati Raj department for the construction of Rain Shelter at crematorium Balhda in Mandi District falls within jurisdiction of Batahan Village in Balh Tehsil.
4		0.02 hectares of forest land proposed to be diverted in favour of Panchyati Raj department for the construction of Rain Shelter at crematorium Katalnaala in Mandi District falls within jurisdiction of

Attested   
 अति. जिला दण्डाधिकारी  
 मण्डी जिला मण्डी (हि.प्र.)


		Batahan Village in Balh Tehsil.
5		1 biswa of forest land proposed to be diverted in favour of Panchyati Raj department for the construction of Pipal Tyala (village Satwahan) in Mandi District falls within jurisdiction of Kehnachadi Village in Balh Tehsil.
6		1 biswa of forest land proposed to be diverted in favour of Panchyati Raj department for the construction of Pipal Tyala (village Dangso) in Mandi District falls within jurisdiction of Kehnachadi Village in Balh Tehsil
7		1 biswa of forest land proposed to be diverted in favour of Panchyati Raj department for the construction of Pipal Tyala (village Dangyara Galu) in Mandi District falls within jurisdiction of Kehnachadi Village in Balh Tehsil
8		1 biswa of forest land proposed to be diverted in favour of Panchyati Raj department for the construction of Pipal Tyala (village Kehnachadi) in Mandi District falls within jurisdiction of Kehnachadi Village in Balh Tehsil
9		3 biswa of forest land proposed to be diverted in favour of Panchyati Raj department for the construction of Community Centre (Dangso) in Mandi District falls within jurisdiction of Kehnachadi Village in Balh Tehsil
10		4 biswa of forest land proposed to be diverted in favour of Panchyati Raj department for the construction of Anganwari Centre (Kehnachadi) in Mandi District falls within jurisdiction of Kehnachadi Village in Balh Tehsil
11		4 biswa of forest land proposed to be diverted in favour of Panchyati Raj department for the construction of Anganwari Centre (Satwahan Dhangyara) in Mandi District falls within jurisdiction of Kehnachadi Village in Balh Tehsil.
12		0.17 hectares of forest land proposed to be diverted in favour of Education department for the construction of building of Government Primary School Ghambherkhad in Mandi District falls within jurisdiction of Batahan Village in Balh Tehsil
✓ 1	Sadar	20-09-19 Bighas of forest land proposed to be diverted in favour of Education department for the construction of Government Degree College Panarsa in Mandi District falls within jurisdiction of Kigas Village in Aut Tehsil.
2		0-6-3 bighas of forest land proposed to be diverted in favour of Ayurvedic department for the construction of dispensary in Mandi District falls within jurisdiction of Hataun Village in Sadar Tehsil.
3		0-15-8 hectare of forest land proposed to be diverted in favour of

  
 अति. जिला दण्डाधिकारी  
 मण्डी जिला मण्डो (हि.प्र.)

		<b>Panchyati Raj department for the construction of Public toilet</b> in Mandi District falls within jurisdiction of Chaloh Village in Sadar Tehsil.
1	Dharampur	0-09-00 hectare of forest land proposed to be diverted in favour of <b>IPH department for the construction of Pump House and Tank</b> in Mandi District falls within jurisdiction of Ludhiyana Village in Dharampur Tehsil.
2		05-10-44 hectare of forest land proposed to be diverted in favour of <b>IPH department for the construction of Chek Dam</b> in Mandi District falls within jurisdiction of Padchu Village in Dharampur Tehsil.
3		0-25-40 hectare of forest land proposed to be diverted in favour of <b>IPH department for the construction of Pump House and Tank</b> in Mandi District falls within jurisdiction of Kaunsal Village in Dharampur Tehsil.
4		0-14-00 hectare of forest land proposed to be diverted in favour of <b>IPH department for the construction of Tank and Rising main line</b> in Mandi District falls within jurisdiction of Kulhaan Village in Dharampur Tehsil.

The detailed discussion and scrutiny of the proposal and documents placed on record revealed that no claim under FRA 2006 against the above said proposals have been received within stipulated period. The required documents which include certificate of FRC, Gram Sabha SDLC are enclosed with each proposal. Therefore, under the prevailing conditions the District Level Committee recommends for the issuance of FRA certificate for above proposals.

W.V.  
Deputy Commissioner,  
Mandi District, Mandi.

Attested   
बति० जिला दण्डाधिकारी  
मण्डी जिला मण्डी (दि.प्र.)

Proceeding of the meeting of the District Level Forest Right Committee held under the Chairmanship of Deputy Commissioner, Mandi on 06.06.2016.


The following were present in the meeting:

1. Addl. District Magistrate, Mandi	Member Secretary
2. Sub Divisional Officer (C) Sundernagar	
3. Sub Divisional Officer (C) Sadar	
4. Sub Divisional Officer (C) Karsog	
5. Sub Divisional Officer (C) Gohar	
6. Sub Divisional Officer (C) Padhar	
7. Sub Divisional Officer (C) Jogindernagar	
8. Sub Divisional Officer (C) Dharampur	
9. Divisional Forest Officer, Mandi	Member
10. Divisional Forest Officer, Nachan	Member
11. District Revenue Officer, Mandi	
12. Tehsildar Sarkaghat	
11. R.O Jogindernagar	
12. Sant Ram Thakur, Zila Parishad Member, Balichowki	Member
13. Pradeep Kumar, Zila Parishad Member, Ward No. 30 Behal	Member
14. Rajni Nail, Zila Parishad Member	Member

At the very outset the Chairman-cum Deputy Commissioner Mandi, welcomed all the participants. The Member Secretary with the permission of the Chair started the meeting.

Number of proposal under FRA which were received from various Sub Division:-

Sr. No.	Name of Sub Division	Number of Proposal
1.	Sadar (Rural) and (Sadar Urban)	203
2.	Karsog	63
3.	Sarkaghat	120
4.	Sundernagar	45

  
श्री० जिला दण्डाधिकारी  
सर्वो जिला मण्डो (दि. प्र.)


Sub Division Wise detail of proposal which were received under FRA, were put for discussion:-

SUB DIVISION SADAR MANDI


Sr. No.	Name of Sub Division	Name of Gram Panchayat	Name of Muhal	Date of issuance of proclamation	Date of Meeting of FRC	Date of Meeting of Muhal Sabha	Date of Meeting of SDLC	Remarks
1.	Sadar (Rural)	Soyra	Dolangi	9-6-14	9-11-2014	9-11-2014	18-5-16	Case is fit
2.	Sadar (Rural)	Soyra	Tanda	8-6-14	9-11-2014	9-11-2014	18-5-16	Case is fit
3.	Sadar (Rural)	Kot	Dan	9-5-14	12-6-2015	12-6-2015	18-5-16	Case is fit
4.	Sadar (Rural)	Kot	Kot	11-5-14	13-6-2015	13-6-2015	18-5-16	Case is fit
5.	Sadar (Rural)	Kehad	Chawri	3-8-14	12-6-2015	12-6-2015	18-5-16	Case is fit
6.	Sadar (Rural)	Nalsar	Nalsar	8-6-14	1-3-2015	1-3-2015	18-5-16	Case is fit
7.	Sadar (Rural)	Nalsar	Bhiura	16-2-14	22-3-2015	22-3-2015	18-5-16	Case is fit
8.	Sadar (Rural)	Nalsar	Darbatu	8-6-14	22-3-2015	22-3-2015	18-5-16	Case is fit
9.	Sadar (Rural)	Soyra	Soyra	6-6-14	9-11-2014	9-11-2014	18-5-16	Case is fit
10.	Sadar (Rural)	Soyra	Karehari	7-6-14	9-11-2014	9-11-2014	18-5-16	Case is fit
11.	Sadar (Rural)	Galma	Paargi	12-6-14	12-2-2015	27-4-2015	18-5-16	Case is fit
12.	Sadar (Rural)	Galma	Bhalwani	9-6-14	11-2-2015	13-4-2015	18-5-16	Case is fit
13.	Sadar (Rural)	Galma	Nalwadi	4-6-14	27-10-2014	2-4-2015	18-5-16	Case is fit
14.	Sadar (Rural)	Galma	Galma	7-6-14	9-2-2015	22-4-2015	18-5-16	Case is fit
15.	Sadar (Rural)	Galma	Karnehada	2-6-14	12-10-2014	10-4-2015	18-5-16	Case is fit

Accepted  
 अति. जिला दण्डाधिकारी  
 मण्डली जिला मण्डली (दि.म.)

97	Sadar (Rural)	Sali	Sali	23-2-14	27-5-2014	27-5-2014	18-5-16	Case is fit
98	Sadar (Rural)	Sali	Jaroli	3-8-14	14-12-2014	14-12-2014	18-5-16	Case is fit
99	Sadar (Rural)	Sali	Nawara	28-11-14	12-6-2015	12-6-2015	18-5-16	Case is fit
100	Sadar (Rural)	Barswan	Ropari	6-4-14	15-8-2014	5-1-2015	18-5-16	Case is fit
101	Sadar (Rural)	Barswan	Panayali	6-4-14	15-8-2014	10-1-2015	18-5-16	Case is fit
102	Sadar (Rural)	Barswan	Barswan	6-4-14	15-8-2014	7-1-2015	18-5-16	Case is fit
103	Sadar (Rural)	Barswan	Panoulu	6-4-14	15-8-2014	8-1-2015	18-5-16	Case is fit
104	Sadar (Rural)	Jhiri	Jhiri	17-6-14	1-10-2015	14-2-2016	18-5-16	Case is fit
105	Sadar (Rural)	Kotadhar	Kotadhar	31-8-14	4-12-2014	20-12-2014	18-5-16	Case is fit
106	Sadar (Rural)	Kotadhar	Sansoi	27-2-14	1-6-2014	18-6-2014	18-5-16	Case is fit
107	Sadar (Rural)	Farsh	Farsh	15-8-14	11-7-2015	26-8-2015	18-5-16	Case is fit
108	Sadar (Rural)	Kathiyari	Kathiyari	18-10-15	26-4-2016	26-4-2016	18-5-16	Case is fit
109	Sadar (Rural)	Kathiyari	Tikkar	26-10-15	27-4-2016	27-4-2016	18-5-16	Case is fit
110	Sadar (Rural)	Kathiyari	Swakhari	20-10-15	22-4-2016	22-4-2016	18-5-16	Case is fit
111	Sadar (Rural)	Kathiyari	Ansar	19-10-15	23-4-2016	23-4-2016	18-5-16	Case is fit
112	Sadar (Rural)	Kot	Kot	6-7-14	11-3-2016	28-3-2016	18-5-16	Case is fit
113	Sadar (Rural)	Kot	Alag	6-7-14	13-7-2015	28-7-2015	18-5-16	Case is fit
114	Sadar (Rural)	Kot	Badoha	2-2-14	29-3-2016	31-3-2016	18-5-16	Case is fit
115	Sadar (Rural)	Sadoh	Sadoh	7-9-14	8-12-2014	15-12-2014	18-5-16	Case is fit
116	Sadar (Rural)	Sadoh	Laswalkhad	23-2-14	24-8-2014	18-2-2015	18-5-16	Case is fit
117	Sadar (Rural)	Sadoh	Jalaun	7-9-14	10-12-2014	7-6-2015	18-5-16	Case is fit

  
 अतिरिक्त दस्तावेजों  
 मंडी जिला मंडी (द.म.)


118	Sadar (Rural)	Tarnoh	Tarnoh	20-2-14	1-8-2014	18-8-2014	18-5-16	Case is fit
119	Sadar (Rural)	Tarnoh	Jandrola	23-2-14	12-6-2014	25-6-2014	18-5-16	Case is fit
120	Sadar (Rural)	Tarnoh	Khadkalyana	23-2-14	28-7-2014	1-8-2014	18-5-16	Case is fit
121	Sadar (Rural)	Tarnoh	Kuttal	23-2-14	29-7-2014	5-11-2014	18-5-16	Case is fit
122	Sadar (Rural)	Dawahan	Dawahan	23-2-14	26-9-2014	3-4-2016	18-5-16	Case is fit
123	Sadar (Rural)	Sehli	Kalgram	17-10-14	26-7-2015	26-7-2015	18-5-16	Case is fit
124	Sadar (Rural)	Sehli	Bohin	15-8-14	20-6-2015	28-9-2015	18-5-16	Case is fit
125	Sadar (Rural)	Sehli	Thanout	17-10-14	25-1-2016	25-1-2016	18-5-16	Case is fit
126	Sadar (Rural)	Sehli	Satohal	30-11-14	24-1-2016	21-2-2016	18-5-16	Case is fit
127	Sadar (Rural)	Sehli	Chela	15-8-14	29-8-2015	12-10-2015	18-5-16	Case is fit
128	Sadar (Rural)	Sehli	Sehli	30-11-14	3-3-2016	20-3-2016	18-5-16	Case is fit
129	Sadar (Urban)	Kamand	Kamand	18-2-15	16-11-2015	22-11-2015	18-5-16	Case is fit
130	Sadar (Urban)	Kamand	Dangahar	7-8-15	3-9-2014	12-10-2014	18-5-16	Case is fit
131	Sadar (Urban)	Kamand	Arnehad	6-4-14	3-9-2014	12-10-2014	18-5-16	Case is fit
132	Sadar (Urban)	Kamand	DPF Shara Mahur	6-4-14	3-9-2014	12-10-2014	18-5-16	Case is fit
133	Sadar (Urban)	Kamand	Kuthachi	16-11-15	25-2-2016	15-3-2016	18-5-16	Case is fit
134	Sadar (Urban)	Kamand	Kutahar	8-6-15	15-10-2015	20-11-2015	18-5-16	Case is fit
135	Sadar (Urban)	Mehani	Maitan	11-5-14	20-2-2015	05-08-2015	18-5-16	Case is fit
136	Sadar (Urban)	Mehani	Banaul	23-2-14	17-7-2014	20-7-2015	18-5-16	Case is fit
137	Sadar (Urban)	Mehani	Niul	8-6-14	5-12-2014	22-7-2015	18-5-16	Case is fit

  
 जिला दण्डाधिकारी  
 मण्डो जिला मण्डो (दि.प्र.)

138	Sadar (Urban)	Mehani	DPF Mehan	11-5-14	20-2-2015	5-8-2015	18-5-16	Case is fit
139	Sadar (Urban)	Mehani	DPF Khalwari	11-5-14	20-2-2015	5-8-2015	18-5-16	Case is fit
140	Sadar (Urban)	Gharan	Dhar	15-11-14	20-2-2015	6-3-2015	18-5-16	Case is fit
141	Sadar (Urban)	Gharan	Bhandhar	29-11-14	5-3-2015	20-3-2015	18-5-16	Case is fit
142	Sadar (Urban)	Gharan	Gharan	6-7-14	16-12-2014	6-1-2015	18-5-16	Case is fit
143	Sadar (Urban)	Gharan	Bhei	6-7-14	15-12-2014	5-1-2015	18-5-16	Case is fit
144	Sadar (Urban)	Gharan	Nagain	29-11-14	5-3-2015	20-3-2015	18-5-16	Case is fit
145	Sadar (Urban)	Shiva	Shiva	10-12-14	2-4-2015	28-4-2015	18-5-16	Case is fit
146	Sadar (Urban)	Shiva	Masad	10-12-14	2-4-2015	30-4-2015	18-5-16	Case is fit
147	Sadar (Urban)	Shiva	Suma and DPF	10-12-14	2-4-2015	29-4-2015	18-5-16	Case is fit
148	Sadar (Urban)	Segli	Bambola	6-8-14	23-8-2015	26-8-2015	18-5-16	Case is fit
149	Sadar (Urban)	Segli	Suhara	18-9-14	9-7-2015	9-8-2015	18-5-16	Case is fit
150	Sadar (Urban)	Segli	Solang	7-9-14	4-3-2015	7-3-2015	18-5-16	Case is fit
151	Sadar (Urban)	Segli	Suran	8-9-14	8-9-2015	8-9-2015	18-5-16	Case is fit
152	Sadar (Urban)	Segli	Bara	10-8-14	9-12-2014	16-7-2015	18-5-16	Case is fit
153	Sadar (Urban)	Segli	Segli	21-6-14	24-8-2015	28-8-2015	18-5-16	Case is fit
154	Sadar (Urban)	Segli	Kalang, DPF Prashar, DPF Sarkidhar and DPF Pandehari	22-8-14	25-8-2015	28-8-2015	18-5-16	Case is fit

Attested  
 श्री० जिला दण्डाधिकारी  
 मराठी जिला मराठी (दि.२१)

172	Sadar (Urban)	Sain	Mohar	22-12-14	12-6-2015	12-6-2015	18-5-16	Case is fit
173	Sadar (Urban)	Katindhi	Rungh	9-6-14	16-3-2015	28-4-2015	18-5-16	Case is fit
174	Sadar (Urban)	Katindhi	Mathidhar	11-5-14	22-6-2015	8-7-2015	18-5-16	Case is fit
175	Sadar (Urban)	Katindhi	Lajhnu	5-6-14	11-3-2015	22-6-2015	18-5-16	Case is fit
176	Sadar (Urban)	Katindhi	Shadhla	11-5-14	25-6-2015	8-7-2015	18-5-16	Case is fit
177	Sadar (Urban)	Katindhi	Naryahan	11-5-14	20-6-2015	10-7-2015	18-5-16	Case is fit
178	Sadar (Urban)	Kataula	Kataula	25-5-14	16-10-2014	12-8-2015	18-5-16	Case is fit
179	Sadar (Urban)	Kataula	Kundakh	25-5-14	10-9-2014	20-7-2015	18-5-16	Case is fit
180	Sadar (Urban)	Kataula	Badon	14-6-14	15-10-2014	23-8-2015	18-5-16	Case is fit
181	Sadar (Urban)	Kataula	Bodhndhar	25-5-14	10-10-2014	15-7-2015	18-5-16	Case is fit
182	Sadar (Urban)	Kataula	Darlog	25-5-14	28-10-2014	25-8-2015	18-5-16	Case is fit
183	Sadar (Urban)	Kataula	Nandal	25-5-14	22-10-2014	24-8-2015	18-5-16	Case is fit
184	Sadar (Urban)	Kataula	Sandoa	25-5-14	19-10-2014	25-7-2015	18-5-16	Case is fit
185	Sadar (Urban)	Navlay	navlay	14-3-14	28-8-2014	10-2-2015	18-5-16	Case is fit
186	Sadar (Urban)	Navlay	Parnu	8-3-14	22-6-2014	10-8-2015	18-5-16	Case is fit
187	Sadar (Urban)	Navlay	Nisu	9-4-14	10-9-2014	10-3-2015	18-5-16	Case is fit
188	Sadar (Urban)	Navlay	Khahni	10-3-14	18-6-2014	20-1-2015	18-5-16	Case is fit
189	Sadar (Urban)	Navlay	Duhki	12-4-14	13-9-2014	25-4-2015	18-5-16	Case is fit
190	Sadar (Urban)	Navlay	Bunga	12-3-14	16-9-2014	10-7-2015	18-5-16	Case is fit
191	Sadar (Urban)	Navlay	Shakaryar	14-4-14	18-9-2014	18-3-2015	18-5-16	Case is fit
192	Sadar (Urban)	Navlay	Kahra	7-4-14	22-9-2014	22-3-2015	18-5-16	Case is fit

  
 सति० जिला दण्डाधिकारी  
 मण्डो जिला मण्डो (दि.म.)



43	Sundernagar	Kapahi	Derdu	26-01-2014	26-04-14	06-12-2014	04-06-2016	Case is fit.
44	Sundernagar	Kapahi	Kapahi	25-09-2014	05-01-15	25-01-2015	04-06-2016	Case is fit.
45	Sundernagar	Kapahi	Dohdwa	05-10-2014	06-01-15	15-01-2015	04-06-2016	Case is fit.

The detailed discussion and scrutiny of the proposals and documents placed on record mentioned against the following Sub-Divisions were found in order:-

Sr. No.	Name of Sub Division	Number of Proposal
1.	Sadar (Rural) and (Sadar Urban)	203
2.	Karsog	63
3.	Sarkaghat	120
4.	Sundernagar	45
	Total	431

Thus keeping in view the recommendation of SDL/C and discussion in DL/C the claims of ST and other Forest dwellers of 431 muhals are settled and same are found to be nil.

Attested  
 बतिते जिला दफ्तर अधिकारी  
 मण्डली जिला मण्डली (हि.म.)

Sandeep Kadam, IAS,  
 Deputy Commissioner,  
 Mandi District, Mandi.  
 Phone No. 01905-225201.

4. / Sar

and (S)

recei

stion