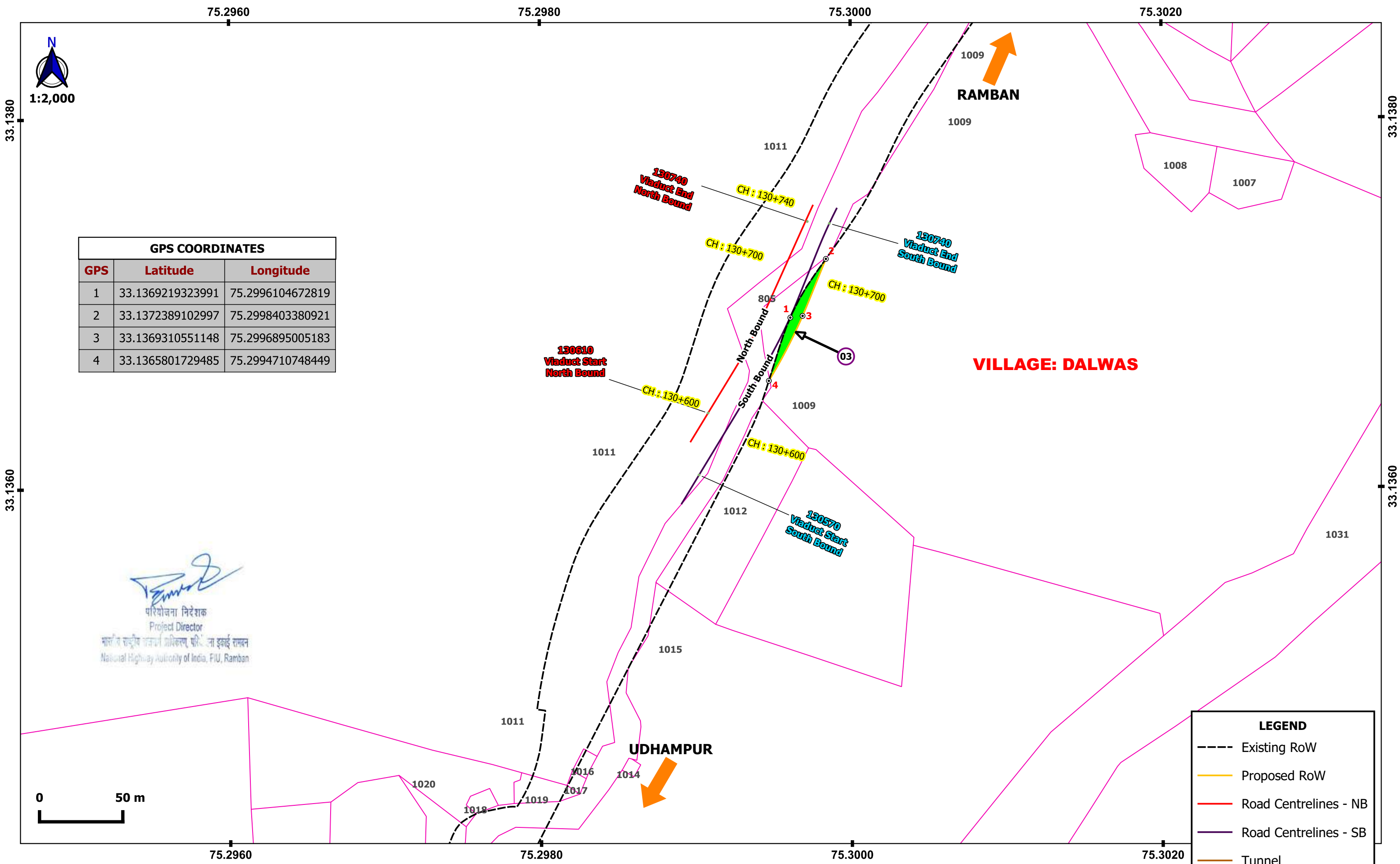


GEO-REFERANCE MAP OF UDHAMPUR - RAMBAN SECTION (km 130+000 to km 150+00)



PROJECT NAME:

4 Laning of Udhampur to Ramban Section of NH-44 (Old NH1A) at Critical Locations Between km 130 to km 150 in the UT of Jammu and Kashmir

CLIENT



NATIONAL HIGHWAYS AUTHORITY OF INDIA

CONSULTANT



Intercontinental Consultants & Technocrats Pvt. Ltd., in Joint Venture with ALTINOK Consulting Engineering Inc.

GEO-REFERENCE MAP OF UDHAMPUR - RAMBAN SECTION (km 130+000 to km 150+00)

75.2980

75.3000

75.3020

75.3040

75.3060



1:2,000

GPS COORDINATES		
GPS	Latitude	Longitude
5	33.1426528481046	75.3042719373557
6	33.1422058220087	75.3042198475985
7	33.1417932098486	75.3040082512792
8	33.1413948155592	75.3037570052635
9	33.1409957456813	75.303507250395
10	33.1407517243808	75.3033502788799
11	33.1407693596875	75.3033232433911
12	33.1409075872968	75.3033741084518
13	33.1413406091082	75.3035239783958
14	33.1419596114576	75.3037804818042
15	33.1420641172156	75.3039776109792
16	33.1422900197401	75.3040445292288
17	33.1427201894148	75.304148707994
18	33.143041205512	75.3040782307013
19	33.1434808429156	75.3039613919213
20	33.1439099555719	75.3039595096425
21	33.1434477682742	75.3040711166754
22	33.1430088568932	75.3041943683686


परियोजना निदेशक
Project Director
भारतीय राष्ट्रीय राजमार्ग प्राधिकरण, परियोजना इकाई रामबन
National Highway Authority of India, FIU, Ramban

0 50 m

75.2980

75.3000

75.3020

75.3040

PROJECT NAME:
4 Lining of Udhampur to Ramban Section of NH-44 (Old NH1A) at Critical Locations Between km 130 to km 150 in the UT of Jammu and Kashmir

CLIENT



NATIONAL HIGHWAYS AUTHORITY OF INDIA

CONSULTANT

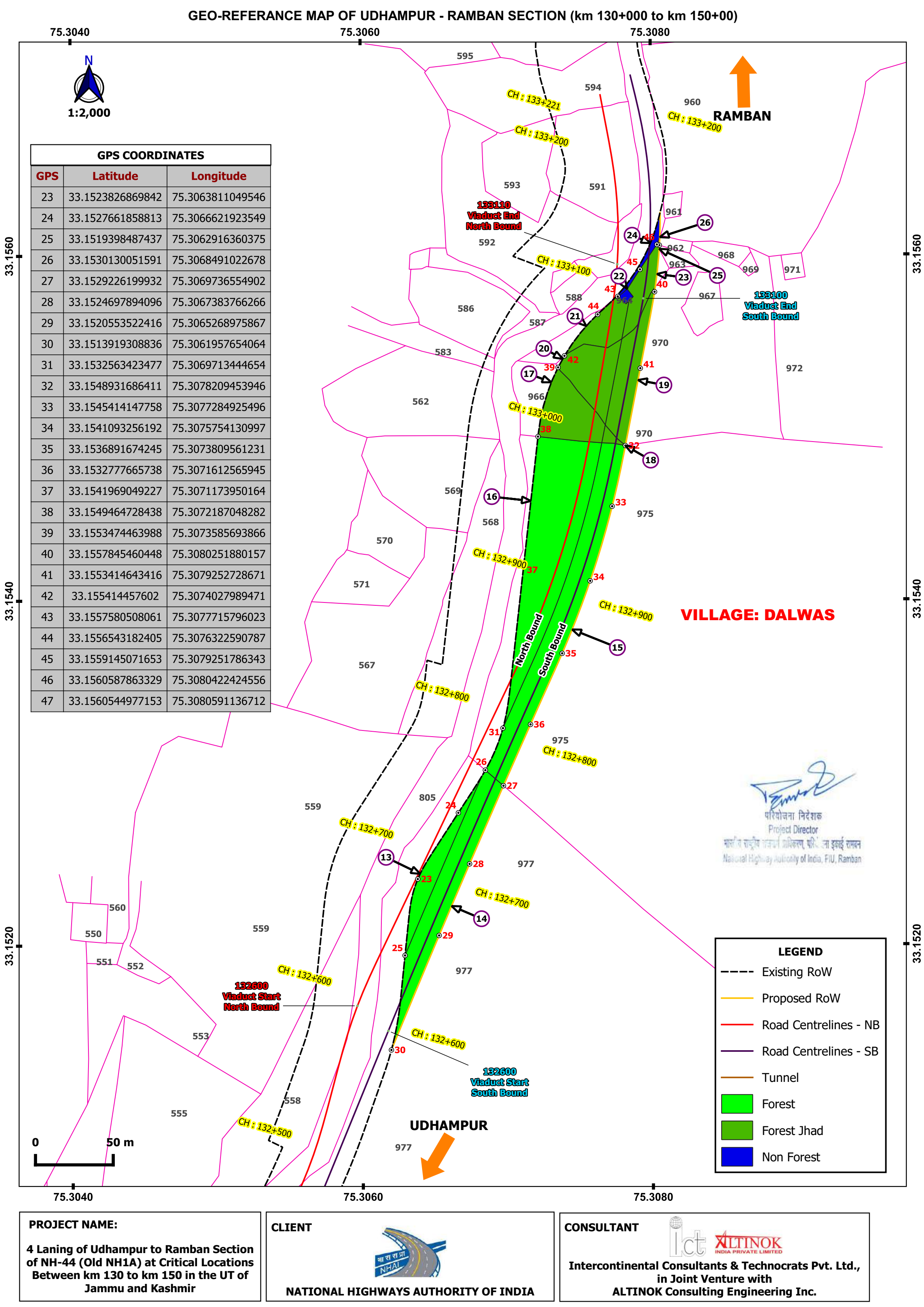


**Intercontinental Consultants & Technocrats Pvt. Ltd.,
in Joint Venture with
ALTINOK Consulting Engineering Inc.**

LEGEND

- Existing RoW
- Proposed RoW
- Road Centrelines - NB
- Road Centrelines - SB
- Tunnel
- Forest
- Forest Jhad
- Non Forest

GEO-REFERANCE MAP OF UDHAMPUR - RAMBAN SECTION (km 130+000 to km 150+00)



GPS COORDINATES		
GPS	Latitude	Longitude
23	33.1523826869842	75.3063811049546
24	33.1527661858813	75.3066621923549
25	33.1519398487437	75.3062916360375
26	33.1530130051591	75.3068491022678
27	33.1529226199932	75.3069736554902
28	33.1524697894096	75.3067383766266
29	33.1520553522416	75.3065268975867
30	33.1513919308836	75.3061957654064
31	33.1532563423477	75.3069713444654
32	33.1548931686411	75.3078209453946
33	33.1545414147758	75.3077284925496
34	33.1541093256192	75.3075754130997
35	33.1536891674245	75.3073809561231
36	33.1532777665738	75.3071612565945
37	33.1541969049227	75.3071173950164
38	33.1549464728438	75.3072187048282
39	33.1553474463988	75.3073585693866
40	33.1557845460448	75.3080251880157
41	33.1553414643416	75.3079252728671
42	33.155414457602	75.3074027989471
43	33.1557580508061	75.3077715796023
44	33.1556543182405	75.3076322590787
45	33.1559145071653	75.3079251786343
46	33.1560587863329	75.3080422424556
47	33.1560544977153	75.3080591136712

PROJECT NAME:

4 Laning of Udhampur to Ramban Section of NH-44 (Old NH1A) at Critical Locations Between km 130 to km 150 in the UT of Jammu and Kashmir

CLIENT



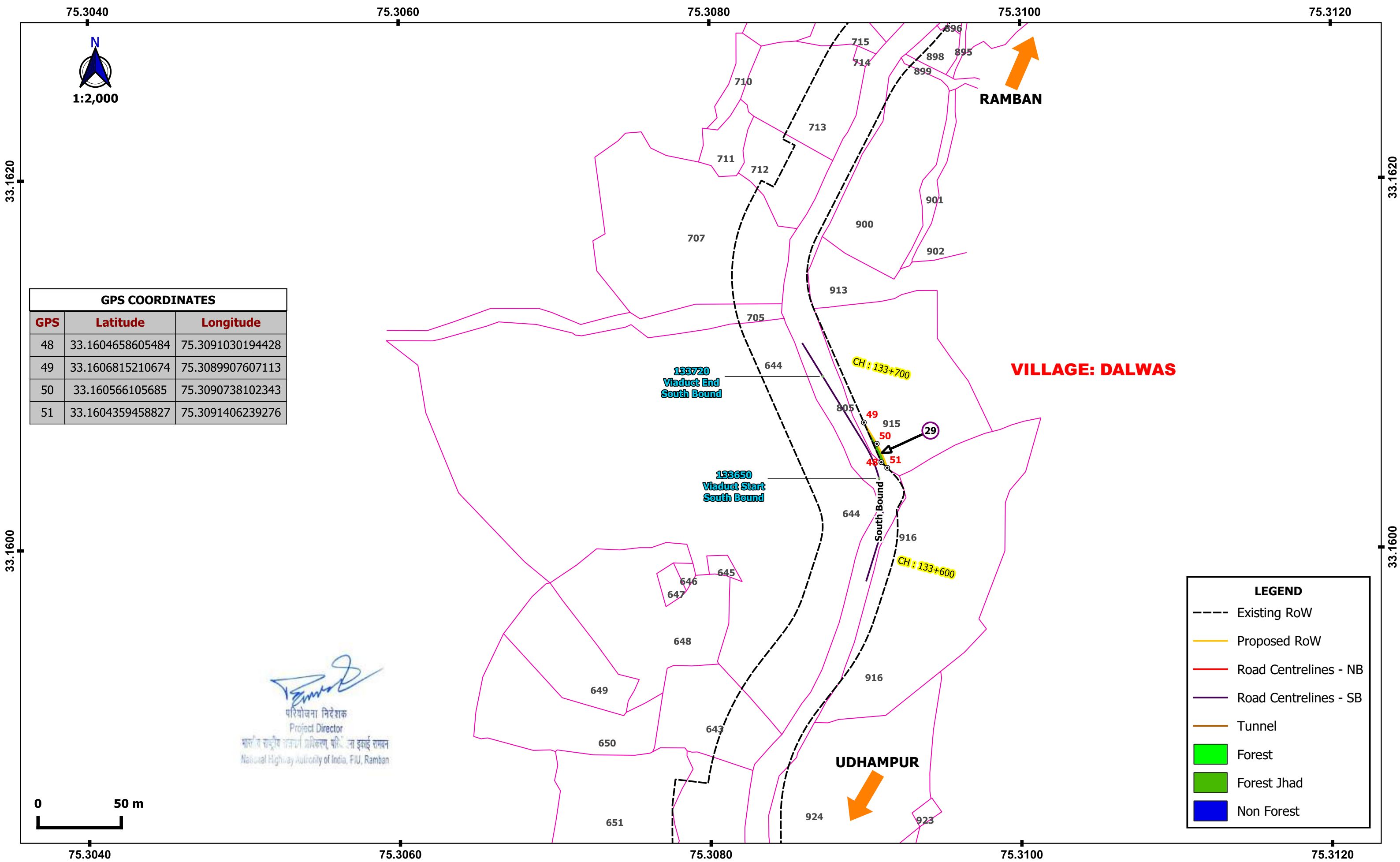
NATIONAL HIGHWAYS AUTHORITY OF INDIA

CONSULTANT



Intercontinental Consultants & Technocrats Pvt. Ltd., in Joint Venture with ALTINOK Consulting Engineering Inc.

GEO-REFERANCE MAP OF UDHAMPUR - RAMBAN SECTION (km 130+000 to km 150+00)



PROJECT NAME:

4 Laning of Udhampur to Ramban Section of NH-44 (Old NH1A) at Critical Locations Between km 130 to km 150 in the UT of Jammu and Kashmir

CLIENT



NATIONAL HIGHWAYS AUTHORITY OF INDIA

CONSULTANT



Intercontinental Consultants & Technocrats Pvt. Ltd., in Joint Venture with ALTINOK Consulting Engineering Inc.

GEO-REFERENCE MAP OF UDHAMPUR - RAMBAN SECTION (km 130+000 to km 150+00)

75.3080

75.3100

75.3120

75.3140

33.1660

33.1660

33.1640

33.1640

75.3080

75.3100

75.3120

75.3140

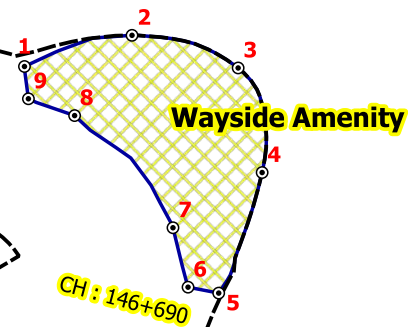


RAMBAN

UDHAMPUR



GPS COORDINATES		
GPS	Latitude	Longitude
1	33.1656491397712	75.3101236710263
2	33.1657227670174	75.3104291540625
3	33.1656441374714	75.310730075184
4	33.1653944550673	75.3107972754097
5	33.1651070821256	75.3106730181976
6	33.16512142765	75.3105860110994
7	33.1652633233606	75.3105437556028
8	33.165531666259	75.3102655582695
9	33.1655720868308	75.3101346026624



VILLAGE: GHANHUTA



परियोजना निदेशक
Project Director
भारतीय राष्ट्रीय राजमार्ग प्राधिकरण, परियोजना इकाई रामबन
National Highway Authority of India, FIU, Ramban

LEGEND	
---	Existing RoW
---	Proposed RoW
---	Road Centrelines - NB
---	Road Centrelines - SB
---	Tunnel
Forest	Forest
Forest Jhad	Forest Jhad
Non Forest	Non Forest
Wayside Amenity	Wayside Amenity

PROJECT NAME:
4 Laning of Udhampur to Ramban Section of NH-44 (Old NH1A) at Critical Locations Between km 130 to km 150 in the UT of Jammu and Kashmir

CLIENT

NATIONAL HIGHWAYS AUTHORITY OF INDIA

CONSULTANT

Intercontinental Consultants & Technocrats Pvt. Ltd.,
in Joint Venture with
ALTINOK Consulting Engineering Inc.

0 50 m