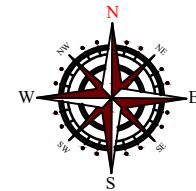
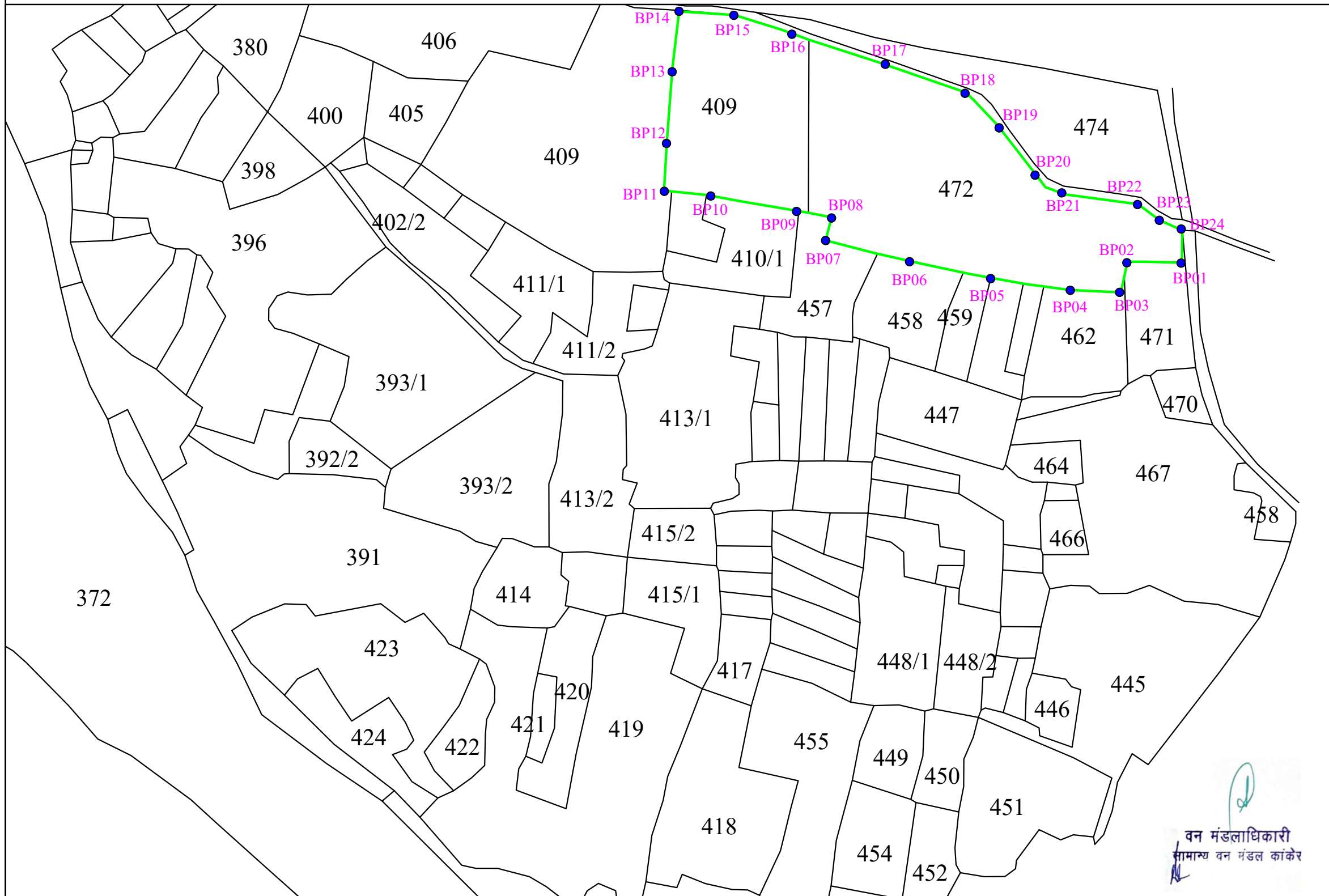
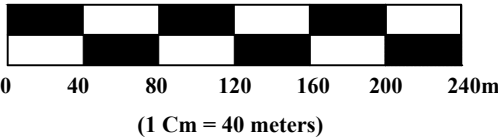


GEOREFRENCED CADASTRAL MAP OF THE DGPS SURVEYED AREA FOR DIVERSION PROPOSAL OF NEW EKLAVYA MODERN RESIDENTIAL SCHOOL,
AT VILLAGE ANJANI , TEHSIL-KANKER, DISTRICT- NORTH BASTAR KANKER, (C.G.)



Scale 1:4,000



BOUNDARY COORDINATES OF THE DGPS SURVEYED
AREA OF NEW EMRS SCHOOLE, VILLAGE- ANJANI

S.N.	LATITUDE	LONGITUDE
BASE POINT	20° 16' 52.66560" N	81° 35' 35.56319" E
BP01	20° 16' 52.15799" N	81° 35' 35.62079" E
BP02	20° 16' 52.19040" N	81° 35' 33.85679" E
BP03	20° 16' 51.25800" N	81° 35' 33.64080" E
BP04	20° 16' 51.31920" N	81° 35' 32.06040" E
BP05	20° 16' 51.67559" N	81° 35' 29.48279" E
BP06	20° 16' 52.19759" N	81° 35' 26.84040" E
BP07	20° 16' 52.82400" N	81° 35' 24.08280" E
BP08	20° 16' 53.52600" N	81° 35' 24.28440" E
BP09	20° 16' 53.71319" N	81° 35' 23.18640" E
BP10	20° 16' 54.19199" N	81° 35' 20.36759" E
BP11	20° 16' 54.32879" N	81° 35' 18.83400" E
BP12	20° 16' 55.78319" N	81° 35' 18.92759" E
BP13	20° 16' 57.97920" N	81° 35' 19.10399" E
BP14	20° 16' 59.80800" N	81° 35' 19.30919" E
BP15	20° 16' 59.67479" N	81° 35' 21.10560" E
BP16	20° 16' 59.10960" N	81° 35' 23.00280" E
BP17	20° 16' 58.19880" N	81° 35' 26.03759" E
BP18	20° 16' 57.32040" N	81° 35' 28.62959" E
BP19	20° 16' 56.17200" N	81° 35' 29.63760" E
BP20	20° 16' 54.73919" N	81° 35' 30.81120" E
BP21	20° 16' 54.26040" N	81° 35' 31.76160" E
BP22	20° 16' 54.08400" N	81° 35' 33.58320" E
BP23	20° 16' 53.61959" N	81° 35' 34.43640" E
BP24	20° 16' 53.34599" N	81° 35' 35.45160" E
GCP1	20° 17' 14.25839" N	81° 35' 33.06120" E
GCP2	20° 17' 12.98400" N	81° 35' 55.31639" E

MAP NO. - 1

MAP LEGEND

- PROPOSED DIVERSION LAND
- BOUNDARY POINT
- KHASRA NO.
- REVENUE FOREST LAND

LAND DETAIL

District/ Forest Division	Tehsil / Range	Village	Type of Land	Khasra Number	Surveyed Area (In Hect.)
NORTH BASTAR KANKER	KANKER/ SARONA	ANJANI	REVENUE FOREST	472	4.66
				409	2.00
TOTAL					6.66

APPLICANT

Assistant Commissioner
Tribal Development
U. B. Kanker (C.G.)

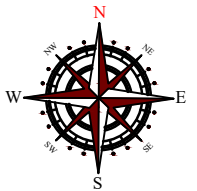
ASSISTANT COMMISSIONER
TRIBAL WELFARE DEPARTMENT
DIST. - NORTH BASTAR KANKER, (C.G.)



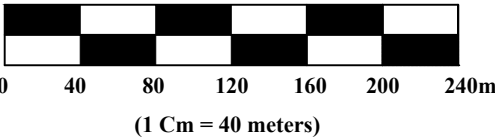
AVI CONSULTANCY SERVICES
34/945, Dr. RAJENDRA NAGAR, NEAR GOVARDHAN CHOWK,
RAIPUR - 492001 (C.G.)
Email - avi_csrpr@rediffmail.com

PREPARED BY,

GOOGLE MAP OF THE DGPS SURVEYED AREA FOR DIVERSION PROPOSAL OF NEW EKLAVYA MODERN RESIDENTIAL SCHOOL,
AT VILLAGE ANJANI , TEHSIL-KANKER, DISTRICT- NORTH BASTAR KANKER, (C.G.)



Scale 1:4,000



BOUNDARY COORDINATES OF THE DGPS SURVEYED
AREA OF NEW EMRS SCHOOLE, VILLAGE- ANJANI

S.N.	LATITUDE	LONGITUDE
BASE POINT	20° 16' 52.66560" N	81° 35' 35.56319" E
BP01	20° 16' 52.15799" N	81° 35' 35.62079" E
BP02	20° 16' 52.19040" N	81° 35' 33.85679" E
BP03	20° 16' 51.25800" N	81° 35' 33.64080" E
BP04	20° 16' 51.31920" N	81° 35' 32.06040" E
BP05	20° 16' 51.67559" N	81° 35' 29.48279" E
BP06	20° 16' 52.19759" N	81° 35' 26.84040" E
BP07	20° 16' 52.82400" N	81° 35' 24.08280" E
BP08	20° 16' 53.52600" N	81° 35' 24.28440" E
BP09	20° 16' 53.71319" N	81° 35' 23.18640" E
BP10	20° 16' 54.19199" N	81° 35' 20.36759" E
BP11	20° 16' 54.32879" N	81° 35' 18.83400" E
BP12	20° 16' 55.78319" N	81° 35' 18.92759" E
BP13	20° 16' 57.97920" N	81° 35' 19.10399" E
BP14	20° 16' 59.80800" N	81° 35' 19.30919" E
BP15	20° 16' 59.67479" N	81° 35' 21.10560" E
BP16	20° 16' 59.10960" N	81° 35' 23.00280" E
BP17	20° 16' 58.19880" N	81° 35' 26.03759" E
BP18	20° 16' 57.32040" N	81° 35' 28.62959" E
BP19	20° 16' 56.17200" N	81° 35' 29.63760" E
BP20	20° 16' 54.73919" N	81° 35' 30.81120" E
BP21	20° 16' 54.26040" N	81° 35' 31.76160" E
BP22	20° 16' 54.08400" N	81° 35' 33.58320" E
BP23	20° 16' 53.61959" N	81° 35' 34.43640" E
BP24	20° 16' 53.34599" N	81° 35' 35.45160" E
GCP1	20° 17' 14.25839" N	81° 35' 33.06120" E
GCP2	20° 17' 12.98400" N	81° 35' 55.31639" E

MAP NO. - 2

MAP LEGEND



PROPOSED DIVERSION LAND

वन मंडलाधिकारी
सामान्य वन मंडल कांकर

LAND DETAIL

District/ Forest Division	Tehsil / Range	Village	Type of Land	Khasra Number	Surveyed Area (In Hect.)
NORTH BASTAR KANKER	KANKER/ SARONA	ANJANI	REVENUE FOREST	472	4.66
				409	2.00
				TOTAL	6.66

APPLICANT

Assistant Commissioner
Tribal Development
U. B. Kanker (C.G.)

ASSISTANT COMMISSIONER
TRIBAL WELFARE DEPARTMENT
DIST. - NORTH BASTAR KANKER, (C.G.)

PREPARED BY,



AVI CONSULTANCY SERVICES
34/945, Dr. RAJENDRA NAGAR, NEAR GOVARDHAN CHOWK,
RAIPUR - 492001 (C.G.)
Email - avi_csrpr@rediffmail.com