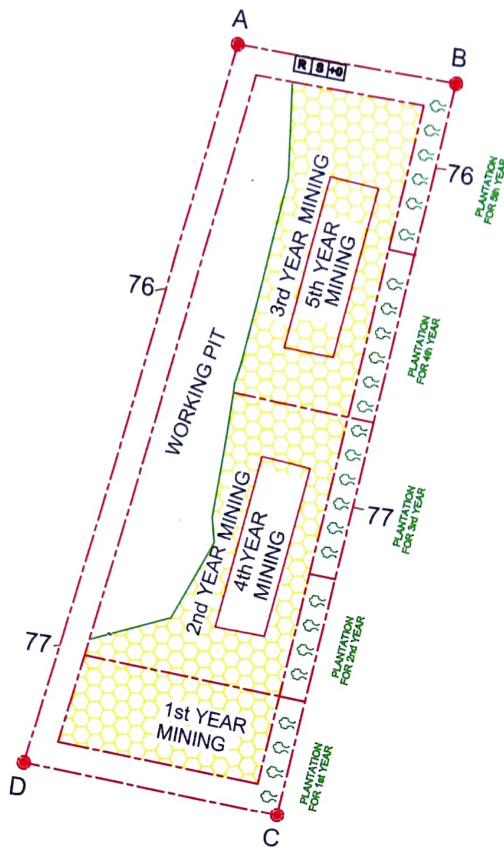


# RECLAMATION PLAN




SCALE : 1 : 1500

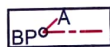


## INDEX


BOUNDARY OF THE LEASE AREA



BOUNDARY PILLAR



REDUCE LEVEL




CONTOUR



MURRUM (OB)



BLACK TRAP





R - REST SHELETER

S - STORE ROOM

O+ OFFICE CUM FIRST AID ROOM

B.P. NO.	LATITUDE (N)	LONGITUDE (E)
A	21°21'45.85"	73°11'33.78"
B	21°21'45.14"	73°11'35.45"
C	21°21'39.15"	73°11'33.39"
D	21°21'39.82"	73°11'31.82"

**LESSEE : M/S NIDHI STONE, SURAT**

VILLAGE : TUKED	TALUKA : MANDVI	DISTRICT : SURAT	SY. NO. 458	AREA 1.00.00 H	MINERAL BLACK TRAP
LESSEE : M/S NIDHI STONE : PARTNER  			PREPARED BY :  DILIP SATHVARA (Q.P.) M.Sc. (Geology) SIGN OF Q.P.	PLAN & SECTION IS CORRECT  FOR, JANKI GEOTECHNICAL SERVICES  PROPRIETOR	
SIGN OF LEASE HOLDER					