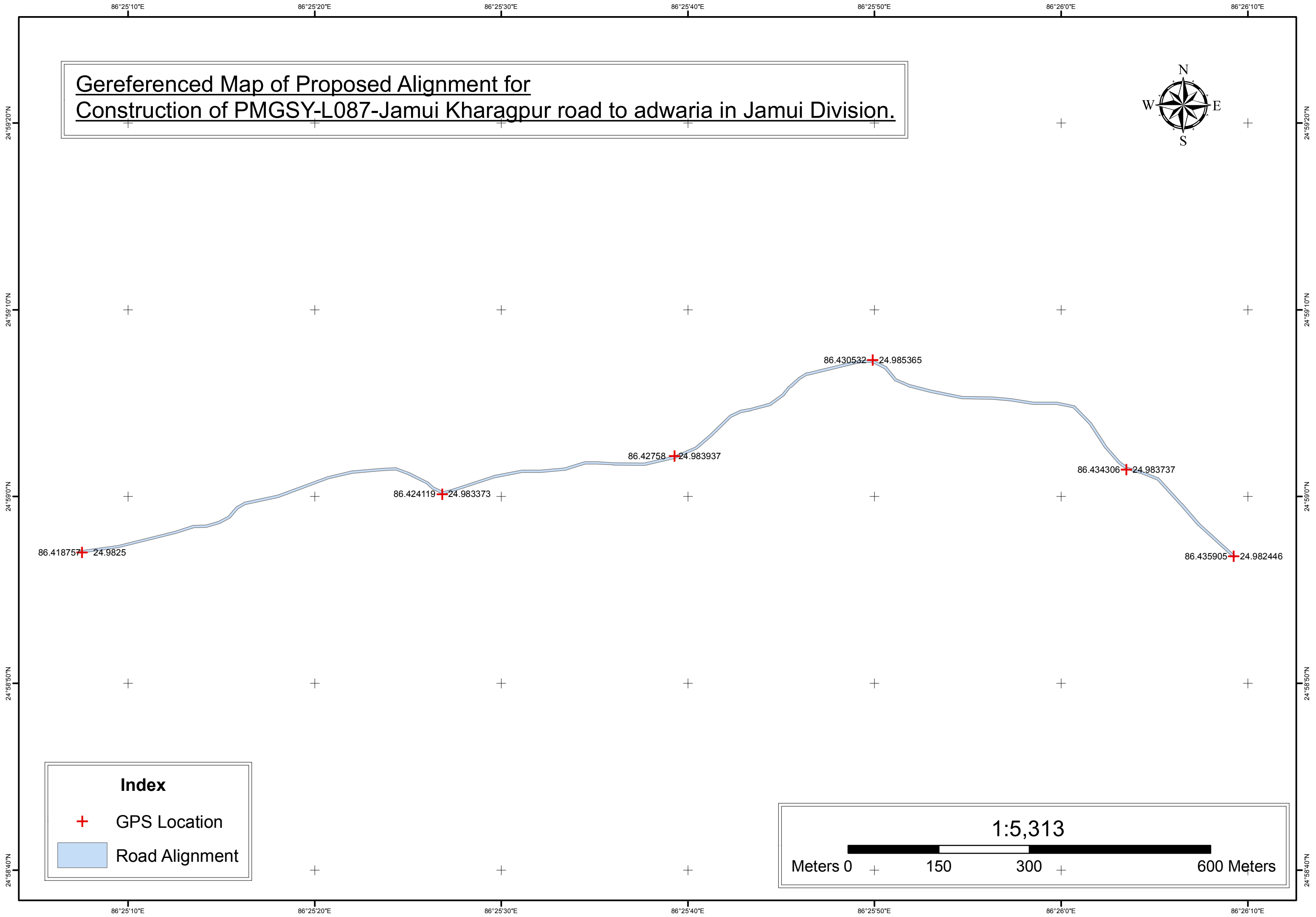






Gereferenced Map of Proposed Alignment for Construction of PMGSY-L087-Jamui Kharagpur road to adwaria in Jamui Division.



Index

-  GPS Location
-  Road Alignment

1:5,313

Meters 0  150 300 600 Meters