

COLLECTORATE : JAJPUR
Ph. 06728-222001 (O), 222330 (R), FAX – 222087
E-mail: dm-jajpur@nic.in, web site: www.jajpur.nic.in
(ST & SC DEV. SECTION)

No. 361 /Date. 26/2/16

To

The Divisional Forest Officer,
Cuttack Forest Division, Ghatakul,
Nuapara, Cuttack.

Sub:- Issuance to certificate under Forest Rights Act, 2006 in
connection with Mahagiri Chromite Mines of IMFA.


Ref:- Letter Dt. 05.06.2015 of Vice President, Head-Corporate
Affairs & Legal, IMFA.

Sir,

In inviting a reference to the letter on the captioned subject
cited above, I am directed to enclose herewith the model certificate
[7.397 hectares] in Form-II for projects other than liner projects under
Forest Rights Act, 2006 in favour of M/s. IMFA Ltd. for Mahagiri
Chromite Mines for taking further action at your end.

Encl:- As above

Yours faithfully,


District Welfare Officer,
Jajpur

Memo No. _____ / Date. _____

Copy forwarded to the Vice President, Head-Corporate
Affairs & Legal, IMFA Building, Bhubaneswar, 751010 for information
and necessary action.


District Welfare Officer,
Jajpur

FORM-II
(for projects other than linear projects)
Government of Odisha
Office of the District Collector, Jajpur

No. 358.....

Date. 25.02.16.....

TO WHOMSOEVER IT MAY CONCERN

In compliance of the Ministry of Environment and Forests (MoEF), Government of India's letter No.11-9/98-FC (pt.) dated 3rd August 2009 wherein the MoEF issued guidelines on submission of evidence for having initiated and completed the process of settlement of rights under the Scheduled Tribes and Other Traditional Forest Dwellers (Recognition Forest Rights) Act, 2006 ('FRA' for short) on the forest land proposed to be diverted for non-forest purposes, it is certified that 7.397 hectares of forest land proposed to be diverted in favour of **M/s. IMFA Ltd.** for Mahagiri Chromite Mines in Jajpur district falls within jurisdiction of Kaliapani village in Sukinda tahsil.

It is further certified that:

- (a) the complete process for identification and settlement of rights under the FRA has been carried out for the entire 7.397 hectares of forest land proposed for diversion. A copy of records of all consultation and meetings of Forest Rights Committee, Gram Sabha (s), Sub-Division Level Committee and the District Level Committee are enclosed as Annexure- A to Annexure-C.
- (b) the proposal for such diversion (with full details of the project and its implementations, in vernacular/local language) have been placed before each concerned Gram Sabha of forest-dwellers, who are eligible under FRA;
- (c) the each of concerned Gram Sabhas, has certified that all formalities/processes under the FRA have been carried out, and that they have given their consent to the proposed diversion and the compensation and ameliorative measures, if any, having understood the purpose and details of proposed diversion. A copy of the


certificate issued by the Gram Sabha of Kaliapani village is enclosed (as mentioned above).

(d) the discussion and decisions on such proposals had taken place only when there was a quorum of minimum 50% of the members of the Gram Sabha present;

(e) the diversion of forest land for facilities managed by the Government as required under section 3 (2) of the FRA have been completed and the Gram Sabhas have given their consent to it;

(f) the rights of Primitive Tribal Groups and Pre-Agricultural Communities, where applicable have been specifically safeguarded as per Section 3 (1) (e) of the FRA.

Encl: As above


(Satya Kumar Mallick)
Collector & District Magistrate,
Jajpur

PROCEEDING OF THE DISTRICT LEVEL COMMITTEE MEETING ON DIVERSION OF FOREST LAND FOR USE OF NON-FOREST PURPOSE UNDER ST & OTHER TRADITIONAL FOREST DWELLERS (RECOGNITION OF FOREST RIGHTS) ACT, 2006 HELD ON 09.02.2016 IN THE RESIDENTIAL OFFICE OF COLLECTOR

* * * * *

The District Level Committee was convened on 09.02.2016 for conferment of Diversion of Forest Land for use of Non-Forest purpose under ST and Other Traditional Forest Dwellers (Recognition of Forest Rights) Act, 2006. The Collector-cum-Chairman presided over the meeting in presence of the following members.

1. Sri Sudarsan Behera, OFS- I (SB), DFO., Cuttack
2. Sri Maheswar Panigrahi, OAS (S), Sub-Collector, Jajpur.
3. Sri Dibakar Munda, ZP Member, Zone No. 3
4. Smt. Sabita Behera, ZP Member, Zone No. 12
5. Smt. Tapaswini Mallik, ZP Member, Zone No. 39
6. Sri Debadutta Mahanta, OAS (I), BDO, Sukinda
7. Sri Nabakrishna Jena, OAS (I), Tahasildar, Sukinda
8. Miss Chetna Sethy, OWS, District Welfare Officer, Jajpur
9. Sri Padan Charan Jena, ADWO, Jajpur
10. Sri Sushil Nayak, Rep. of M/s. IMFA Ltd.
11. Sri Sriram Ch. Dash, Rep. of M/s. IMFA Ltd.
12. Sri Ranjan Ku. Pattanaik, Rep. of M/s. Balasore Alloys Ltd.

Initiating the discussion the Chairman desired to know about the verification report prepared by Tahasildar, Sukinda and the recommendation of Gram Sabha of Kaliapani village for the proposal of Diversion of Forest Land for use of Non-Forest purpose of Mahagiri Chromite Mines, Sukinda Chromite Mines of M/s. IMFA Ltd. & Kaliapani Chromite Mines of M/s. Balasore Alloys Ltd.

The DWO apprised before the committee that, the the Gram Sabha of Kaliapani G.P has recommended the proposal for diversion of Forest Land measuring Ac. 18.28 dec. or 7.397 ha. for use of non-forest purpose by IMFA Ltd. for Mahagiri Chromite Mines and about Ac. 284.29 dec. or 115.05 ha. for Sukinda Chromite Mines & forest land about Ac. 159.29 dec. or 64.463 hec. for use of non-forest purpose by M/s. Balasore Alloys Ltd. for Kaliapani Chromite Mines before the SDLC for approval. The detailed village wise position is given below.

//2//

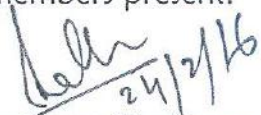
Name of the Agency	Name of the GP	Name of the Village	Area applied for
M/s. IMFA Ltd. (Mahagiri Chromite Mines)	Kaliapani	Kaliapani	Ac. 18.28 dec. or 7.397 ha.
M/s. IMFA Ltd. (Sukinda Chromite Mines)	Kaliapani	Kaliapani	Ac. 284.29 dec. or 115.05 ha.
M/s. Balasore Alloys Ltd. (Kaliapani Chromite Mines)	Kaliapani	Kaliapani	Ac. 159.29 dec. or 64.463 ha.

On verification of the Grama Sabha proceedings forwarded by Block Development Officer, Sukinda, it is revealed that detail discussion was made in the Gram Sava/Palli Sava regarding Forest Right Act., 2006 and its provision and the same was explained to them in odiya vernacular. Further, it is seen the people present in the Gram Sabha have agreed and given their written consent with recommendation for diversion of the forest land of above extent for non-forest use by the M/s. IMFA Ltd. & M/s. Balasore Alloys Ltd. The above areas has been verified by the Revenue Inspector, Kankadapal for determining the possession of land by any claimant under Forest Rights Act- 2006. Moreover, it was found that no individual and community are in possession of the above scheduled land. The same has been confirmed by the Revenue Inspector, Kankadapal through Tahasildar, Sukinda,

Further, the said proposal was also approved by the SDLC giving proper safeguard to the individuals and community claims as per Section 3 (1) (i) & 3(1)(e), 3(2) under Forest Rights Act, 2006 and recommended to DLC for approval. The detail elaborate discussion was made on the recommendation of the SDLC and the District Level Committee approved the Diversion of Forest Land for use of Non-Forest purpose by M/S. IMFA Ltd & M/s. Balasore Alloys Ltd. referred above .

The committee resolved to submit certificate in favour of M/s. IMFA Ltd. & M/s. Balasore Alloys Ltd. for diversion of the above forest area by the Collector as Chairman of District Level Committee on Forest Rights Act, 2006.


The Meeting ended with vote of thanks to the members present.


24/2/16
Collector-cum-Chairman,
Jajpur

//3//


Memo No. 340 /Date. 24/2/16

Copy forwarded to all members for information and necessary action.


Collector-cum-Chairman,
Jajpur


Memo No. 341 /Date. 24/2/16

Copy forwarded to Tahasildar, Sukinda/ Block Development Officer, Sukinda for information and necessary action.


Collector-cum-Chairman,
Jajpur

Memo No. 342 /Date. 24/2/16

Copy forwarded to the Director (ST)-cum-Additional Secretary to Govt., ST & SC Development Department, Odisha, Bhubaneswar for information and necessary action.


Collector-cum-Chairman,
Jajpur

PROCEEDING OF THE MEETING OF THE SUB-DIVISIONAL LEVEL COMMITTEE ON
DIVERSION OF FOREST LAND FOR NON-FOREST PURPOSE UNDER S.T & OTHER
TRADITIONAL FOREST DEWELLERS (RECOGNITION OF FOREST RIGHTS) ACT, 2006
HELD ON 31.12.2015 IN THE OFFICE CHAMBER OF SUB-COLLECTOR, JAJPUR

* * * * *

The Sub Divisional Level Committee meeting on Diversion of Forest Land for use of Non-Forest Land under Scheduled Tribe and Other Traditional Forest Dwellers (Recognition of Forest Rights) Act, 2006 of Jajpur was convened on 31.12.2015 at 4.00PM under Chairmanship of Sub-Collector, Jajpur.

The following members of the committee were present.

1. Sri Ajay Kumar Sahoo, OFS, ACF, Cuttack
2. Sri Kamadeba Dehuri, P.S Member of Sukinda P.S
3. Sri Pandu Tiyu, P.S Member of Badachana P.S
4. Smt. Sati Dehury, P.S. Member of Dharmasala P.S
5. Sri Debadutta Mahanta, OAS (I), BDO, Sukinda
6. Sri Nabakishna Jena, OAS (I), Tahasildar, Sukinda
7. Miss Chetna Sethy, OWS, District Welfare Officer, Jajpur
8. Sri Padan Charan Jena, ADWO, Jajpur
9. Sri Biswambar Nayak, Rep. of M/s. IMFA Ltd.
10. Sri Sushil Nayak, Rep. of M/s. IMFA Ltd.
11. Sri Sriram Ch. Dash, Rep. of M/s. IMFA Ltd.
12. Sri Ranjan Ku. Pattanaik, Rep. of M/s. Balasore Alloys Ltd.

At the outset, the Chairman welcomed all the members present and initiated the discussion and intimated that the Gram Sabha of Kaliapani G.P has recommended the proposal for diversion of Forest Land arounding Ac. 18.28 dec. or 7.397 ha. for use of non-forest purpose by IMFA Ltd. for Mahagiri Chromite Mines and about Ac. 284.29 dec. or 115.05 ha. for Sukinda Chromite Mines & forest land about Ac. 159.29 dec. or 64.463 hec. for use of non-forest purpose by M/s. Balasore Alloys Ltd. for Kaliapani Chromite Mines before the SDLC for approval. The detailed village wise position is given below.

Name of the Agency	Name of the GP	Name of the Village	Area applied for
M/s. IMFA Ltd. (Mahagiri Chromite Mines)	Kaliapani	Kaliapani	Ac. 18.28 dec. or 7.397 ha.
M/s. IMFA Ltd. (Sukinda Chromite Mines)	Kaliapani	Kaliapani	Ac. 284.29 dec. or 115.05 ha.
M/s. Balasore Alloys Ltd. (Kaliapani Chromite Mines)	Kaliapani	Kaliapani	Ac. 159.29 dec. or 64.463 ha.


On verification of Grama Sabha proceedings forwarded by Block Development Officer, Sukinda, it is revealed that detail discussion was made in the Gram Sava/Palli Sava regarding Forest Right Act., 2006 and implementation of displacement and its implication and rehabilitation was explained to them in odiya vernacular. Further, it is seen the people present in the Gram Sabha had agreed and haven given their written consent with recommendation for diversion of forest land of above extent for non-forest use by the M/s. IMFA Ltd. & M/s. Balasore Alloys Ltd. The above areas has been verified by the Revenue Inspector, Kankadapal for determining the possession of actual extent of Forest land by the individuals and communities for giving safeguard and recognition of Forest Rights Act- 2006. Moreover, it was found that no individual and community are in possession of the above scheduled land. The same has been confirmed by the Revenue Inspector, Kankadapal through Tahasildar, Sukinda,

Then the Chairman wanted to know regarding compensatory measure for afforestation taken by the mentioned mining authorities for the above land. The representatives present in the meeting have also confirmed that, correspondence have been made with the Tahasildar, Darpan/ Dharmasala vide Dist. office Letter No. 3015 Dt. 23.06.15 considering the Letter Dt. 05.06.2015 of Vice President, Head-Corporate Affairs & Legal, IMFA in respect of Mahagiri Chromite Mines & Sukinda Chromite Mines of IMFA & Tahasildar, Darpan/ Dharmasala vide Dist. Office Letter No. 3778 Dt. 05.08.2015 for M/s. Balasore Alloys Ltd. in respect of Kaliapani Chromite Mines for compensatory measure for afforestation. Records prepared with this effect have

also been placed before the committee for verification. After verification, the same is found correct.

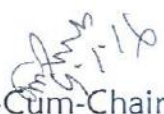
Hence the committee unanimously decided to send the diversion proposal of above said land for use of non forest purpose by M/S. IMFA Ltd. & M/s. Balasore Alloys Ltd. for the above mines to District Level Committee.

The Meeting ended with vote of thanks to the Chair.


Sub-Collector-Cum-Chairman, SDLC
Jajpur


Memo No. 35 / Date. 6/1/16

Copy forwarded to all members for information and necessary action.


Sub-Collector-Cum-Chairman, SDLC
Jajpur


Memo No. 36 / Date. 6/1/16

Copy to Tahasildar, Sukinda/BDO, Sukinda for information and necessary action.


Sub-Collector-Cum-Chairman, SDLC
Jajpur

Memo No. 37 / Date. 6/1/16

Copy submitted to the Collector, Jajpur for favour of kind information.


Sub-Collector-Cum-Chairman, SDLC
Jajpur



P

କଳାକୃତ ଅଧିକାର ଆଇନ - ୨୦୦୦ ଅନୁସାରେ କର୍ମଚାରୀଙ୍କୁ
ଗ୍ରାମସଭା ଚଳାଣି ଦିଆଯାଏ

ଗ୍ରାମସଭା ନାମ :- କାଳିଆପାଣି
ଗ୍ରାମସଭା ସଂଖ୍ୟା :- କାଳିଆପାଣି
ସ୍ଥାନ :- କାଳିଆପାଣି ଲିଙ୍ଗମିଶ୍ର
ପ୍ରାଞ୍ଚଳ :- ପ୍ରାଞ୍ଚଳ
ତାରିଖ :- ୦୩.୧୦.୨୦୧୫
(ଦୁଇଦିନ)
ସମୟ :- ପୂର୍ବାହ୍ନ ୦୧.୩୦.୦୦ ଲିକା

ଅର୍ଥ ୦୩.୧୦.୨୦୧୫ ତାରିଖ, ଦୁଇଦିନ ପୂର୍ବାହ୍ନ
୦୧.୩୦.୦୦ ଲିକା ସମୟରେ କାଳିଆପାଣି ଲିଙ୍ଗମିଶ୍ର ପ୍ରାଞ୍ଚଳରେ
ପୂର୍ବନିର୍ଦ୍ଧାରିତ କାର୍ଯ୍ୟସୂଚୀ ଅନୁସାରେ ଏକ ଗ୍ରାମସଭା ଚଳାଣି
ଅନୁଷ୍ଠିତ ହେବ। ଏହି ଗ୍ରାମସଭାରେ କାଳିଆପାଣି ଗ୍ରାମସଭା
ଗ୍ରାମସଭା ସମସ୍ତ ଉପସଭା/ସଭା, ସ୍ୱୟଂ ସହାୟକ ଘୋଷଣା
ସଭା/ସଭା ଏବଂ ନିମ୍ନ ସ୍ତରୀୟ ଗ୍ରାମସଭା ସହଯୋଗ/ସହଯୋଗ
ମାତ୍ର ଉପସଭା ହେବ।

ଏହି ସଭାରେ ଉପସଭାରେ ନିମ୍ନଲିଖିତ କର୍ମଚାରୀ
କର୍ମଚାରୀ, ଗ୍ରାମ ସଂସ୍ଥାରେ ନିର୍ଦ୍ଧାରିତ ପ୍ରତିନିଧି ଓ ଉପସଭା କର୍ମଚାରୀ
ଦ୍ୱାରା ଅଧିକାରୀମାନେ ଉପସଭା ହେବ।

- ୧ - ସରପଞ୍ଚ, କାଳିଆପାଣି ଗ୍ରାମ ସଂସ୍ଥା
- ୨ - ପ୍ରତିନିଧିସଭା, କାଳିଆପାଣି ଗ୍ରାମ ସଂସ୍ଥା
- ୩ - ଗ୍ରାମ ସଂସ୍ଥା କାର୍ଯ୍ୟ ନିର୍ବାହୀ ଅଧିକାରୀ, କାଳିଆପାଣି
ଗ୍ରାମ ସଂସ୍ଥା
- ୪ - ଗ୍ରାମସଭା ନିର୍ଦ୍ଧାରିତ, କାଳିଆପାଣି ଗ୍ରାମସଭା
- ୫ - କର୍ମଚାରୀ, ଗ୍ରାମସଭା କର୍ମଚାରୀ
- ୬ - ଗ୍ରାମସଭା ସଂସ୍ଥାରେ ଅଧିକାରୀ, ପ୍ରତିନିଧି
- ୭ - ଗ୍ରାମସଭା ସଂସ୍ଥାରେ ଅଧିକାରୀ, ଉପସଭା କର୍ମଚାରୀ

ସର୍ବସମ୍ମତ ଉପସଭା ଗ୍ରାମସଭା ସହଯୋଗ ସ୍ୱାଗତ୍ୟ

ବୁଦ୍ଧ ଅନୁର୍ଣ୍ଣଣ କାଳିଆପାଣି ଦାତସ୍ତ୍ର ମୌତାତ୍ତ୍ୱ ଅବସ୍ଥିତି ହିସାବ
 ଗେଣାଲୁପ୍ ଆଣ୍ଡ ସେଣ୍ଡା ଆଲୁମିନିୟମ୍ କ୍ରିମିନେଟ୍ ପ୍ରତିଶତାଂଶ ୧୫
 ମସାମିନି ମାଲୁମ୍ (କୋମାଲୁମ୍) ୧୨ ୧କର୍ମା ୦୦. ୩୩୦୦ ଅକ୍ଟୋ
 ନର୍ଷଲ୍ ଜମିଲ୍ ଅକ୍ଟୋବ୍ରିଟ୍ ଜନତାଣି ଓ ଅନୁପାଦ୍ୟ ପାଠ୍ୟମୂଳକ
 ବନବାସୀମାନଙ୍କର ସ୍ୱାର୍ଥରକ୍ଷା ବିଚାରକୁ ଚଳାଇ ଡେ. ସମ୍ପ୍ରଦାୟ
 (ଜେଲ୍ ଅଧିକାର ସ୍ୱୀକୃତି) ଆଇନ ୨୦୦୨ ଅନୁସାଧ୍ୟ
 ମସାମିନି ମାଲୁମ୍ (କୋମାଲୁମ୍) ଗେସର୍ଟ୍ ହିସାବ ଗେଣାଲୁପ୍
 ଆଣ୍ଡ ସେଣ୍ଡା ଆଲୁମିନିୟମ୍ କ୍ରିମିନେଟ୍ ମଣି-ମାନ ବୃଦ୍ଧିମୟ
 ବ୍ୟବହାର ଗୋପ୍ୟ କରାଯିବା ନିମନ୍ତେ ସଦାନ୍ତ ପୁରୁଷାପୁରୁଷ
 ଆଚକ୍ଷାତନା କରାଯିବାର ସଦାନ୍ତ ମତାମତା ସଦାନ୍ତ
 ଜଣାଇଥିଲେ ।

ଆଚକ୍ଷାତନା ପ୍ରଥମ ପର୍ଯ୍ୟାୟକୁ ସଦାନ୍ତ ବ୍ୟକ୍ତି
 ସମସ୍ତ ଜନସାଧାରଣଙ୍କୁ ଏହି ସଦାନ୍ତ ବୃଦ୍ଧିମୟ ସମ୍ପର୍କରେ
 ସମସ୍ତ ଡେପାମାନ ସଚିଷ୍ଟାଣ ବାବଦେ ପ୍ରକାଶ କରାଯାଇଥିଲା ।
 ଅର୍ଥାତ୍ ଏହି କାର୍ଯ୍ୟକ୍ରମ ପ୍ରସ୍ତୁତ ଏବଂ ଡେ. ସମ୍ପ୍ରଦାୟ ସ୍ତ୍ରୀମାନଙ୍କୁ
 ଆଚିକାସୀ ଏବଂ ଅନୁପାଦ୍ୟ ପାଠ୍ୟମୂଳକ ବନବାସୀମାନଙ୍କ
 ବ୍ୟକ୍ତିଗତ ଅଧିକାର, ଗୋଷ୍ଠୀଗତ ଅଧିକାର ଏବଂ ଗୋଷ୍ଠୀଗତ
 ଅଧିକାର ସମ୍ପର୍କ ଅଧିକାର ସମ୍ପର୍କରେ ସଚିଷ୍ଟାଣ ଡେପା ବୁଦ୍ଧି
 ସଦାନ୍ତ ସଂପୃକ୍ତ ଅଧିକାରୀଙ୍କ ଦ୍ୱାରା ବ୍ୟବହାର କରାଯାଇଥିଲା ।

ଉପରୋକ୍ତ ଦୁଇଟି ପ୍ରସ୍ତୁତ ସମ୍ପର୍କରେ ଫିଲିକ୍ସ
 ବୀର୍ଷସମ୍ପର୍କ ଏହି ବିଷୟ ବାବଦେ ଆଚକ୍ଷାତନା କରାଯାଇଥିଲା ।
 ସଂପୃକ୍ତ ଦାତସ୍ତ୍ର ନିର୍ଦ୍ଦେଶକଙ୍କ ଦ୍ୱାରା ପୁରୁଷ ଡେ. ବିଚାର
 ପଠନ କରାଯାଇଥିଲା । ଜମିଲ୍ ନିଜ୍ଜା ଏବଂ ମ୍ୟାସ୍ ଜର୍ଣ୍ଣାଲ୍
 ଜମିଲ୍ ଅବସ୍ଥିତି ସମ୍ପର୍କରେ ବିଷୟ ଡେପାମାନ ପ୍ରକାଶ କରାଯାଇଥିଲା ।
 ଉକ୍ତ ଡେ. ନିର୍ଦ୍ଦେଶକଙ୍କୁ ଜଣାଗଲା ଯେ ଗେସର୍ଟ୍ ହିସାବ -



ମେଳାଧାର୍ଯ୍ୟ ଆଣ୍ଡ ଫର୍ମର ଆକର୍ଷକ ହିସାବରେ ଚାହାନ୍ତି ସୁକିନା
 ଚକ୍ରାମାହୁରି ଶ୍ରୀମତୀ ଗଣିଧାମାଳ ନିମନ୍ତେ ଆବେଦନ କରିଥିବା
 ଏ ୨୮୪. ୨୮୫ ଡି. ଡା ୧୧୫. ୦୫ ଫୁଲ୍ଲୁର ଜମିର କିମ୍ପା ହାଲୁ
 କିମ୍ପାରେ ବ୍ୟତୀ-କରି ସୁକ୍ରାନ୍ତରକ ଟାକକରୁ ଏହାର କିମ୍ପା
 ଟାକକରୁ ଅଟେ ।

ଚକ୍ରାମାହୁରି ମହାନୀର ଚକ୍ରାମାହୁରି ଗଣିଧାମାଳ
 ନିମନ୍ତେ ଆବେଦନ କରିଥିବା ଏ ୧୮. ୨୮୫ ଡି. ଡା ୩. ୩୩୩ ଫୁଲ୍ଲୁର
 ଜମିର କିମ୍ପା ହାଲୁ କିମ୍ପାରେ ବ୍ୟତୀ-କରି ସୁକ୍ରାନ୍ତରକ ଟାକକରୁ
 ଏହାର କିମ୍ପା ଟାକକରୁ ଅଟେ ।

ସୁକିନା ମାହୁରିସ (ଚକ୍ରାମାହୁରି) ର ପ୍ରସ୍ତାବିତ ଉକ୍ତ
 ୧୧୫. ୦୫ ଫୁଲ୍ଲୁର ଜମାକୁ ଜମି ଏବଂ ମହାନୀର ମାହୁରିସ -
 (ଚକ୍ରାମାହୁରି) ର ପ୍ରସ୍ତାବିତ ଉକ୍ତ ୩. ୩୩୩ ଫୁଲ୍ଲୁର
 ଜମାକୁ ଜମିର ଡାକ୍ତରୀର ପ୍ରସ୍ତାବକୁ ଆଧାର କରି
 ଉକ୍ତ ଅନୁସୂଚୀର ଜନତା ଡି ଅନୁଧ୍ୟାୟ ପାରମ୍ପରିକ ଜନତାସୀ
 (ଜମାକୁ ଅଧିକାର ସ୍ୱୀକୃତି) ଆହୁରି ୨୦୦୨ ଅନୁଧ୍ୟାୟ
 ଏବଂ ସମସ୍ତ ନୀତିନିୟମ ଅନୁଧ୍ୟାୟ କରାଯାଉଥିବା ଆଲୋଚନା
 ଏବଂ ହାତସ୍ତ ନିରୀକ୍ଷକଙ୍କର ଚକ୍ରାମାହୁରିର ଜମାଗତାପ
 ଉପରେ ସୁକିନା ମାହୁରିସ (ଚକ୍ରାମାହୁରି) ଡି ମହାନୀର ମାହୁରିସ
 (ଚକ୍ରାମାହୁରି) ର ଜମାକୁ ସମସ୍ତ କୌଣସି ଜମିକୁ ଆଦିବାସୀ
 ଡି ଅନୁଧ୍ୟାୟ ପାରମ୍ପରିକ ଜନତାସୀମାନେ ବ୍ୟକ୍ତିଗତ ହାତସ୍ତ
 କିମ୍ପା ଗୋଷ୍ଠୀଗତ ହାତସ୍ତ ଅଧିକୃତ କରିନାହାନ୍ତି ଏବଂ ନୀତିନି-
 ଯାମିକା ନିମନ୍ତେ କୌଣସି କିମ୍ପା ହାତସ୍ତ ଜନତା ପ୍ରକା
 ସ୍ତରୀର ଉକ୍ତ କୌଣସି ପାରମ୍ପରିକ କୃତ୍ରି କରୁ ନାହାନ୍ତି ।
 ଏତଦ୍ୱ୍ୟାପତ୍ତି ବ୍ୟକ୍ତିଗତ କିମ୍ପା ଗୋଷ୍ଠୀଗତ ଦାକ୍ତ ଅଧ୍ୟକ୍ଷଙ୍କୁ
 ଉପାସନ ହୋଇ ନଥିବାର ଜଣାଗଲା ।

ଗ୍ରାମସଭାରେ ଆମର ବ୍ୟବସ୍ଥାକୁ ଦୁର୍ଭିକ୍ଷପ୍ରସ୍ତାବ ଦିଆଯିବ
 ତଦକୁ ସେପର୍ଯ୍ୟ ଭୃତ୍ୟାନ୍ତର ସେବାକୁ ଆମକୁ ଦେଖା ଦେବାକୁ
 କୃମିଲେଇ, ଭୁବନେଶ୍ୱରକୁ ଚାଲି ଯିବା ପାଇଁ (କୋମାଣ୍ଡ) ର
 PPX-0୫ ଉପକୃତ ଦିନକୁ ଦିନ ଏବଂ ସହାୟତା ପାଇଁ
 (କୋମାଣ୍ଡ) ର ଉପ-ଦାନକୁ ଉପକୃତ ଦିନକୁ
 ଅଭାବକୁ ଦିନକୁ ଦୁପାହୁଣ୍ଡି କ୍ରମାନ୍ୱୟ ମୂଲ୍ୟାଙ୍କନ
 ପରିଚାଳନା ସମ୍ପର୍କରେ ସମସ୍ତଙ୍କୁ ସମାପ୍ୟ କରାଯିବ।
 ଆମର ପ୍ରସ୍ତାବ ସମାପ୍ୟ ଏହି ଗ୍ରାମସଭା ବୈଠକରେ
 ସର୍ବସମ୍ମତି କ୍ରମେ ନିଷ୍ପତ୍ତି ଗ୍ରହଣ କରାଯାଇଛି ।

ସର୍ବସମ୍ମତ ସହାୟତା ସଂଗ୍ରହକୁ ସମସ୍ତଙ୍କୁ
 ଅନୁରୋଧ ଅର୍ପଣ କରି ସହାୟତା ଗ୍ରହଣ କରନ୍ତୁ ।

Jagan Mohan Rathia -
 Sr. Manager - PR (MKA MFA Ltd.)
 Deilan Ranjan Koro
 officer - PR (MISZMTA Ltd.)

ଅଧ୍ୟକ୍ଷ ସମିତି
 ୭.୧୦.୧୫
 ବୀର୍ଯ୍ୟ ନିର୍ବାହି ସଭାପତି
 ବାରିପାପାଣି ସ୍ଥାନ ପଞ୍ଚାୟତ

7/10/15
 REVENUE INSPECTOR
 KANKADPAL

7.10.15
 Welfare Extension Officer
 BUKINDA BLOCK

7.10.2015
 Forester
 Range Section

Tiniamunda
 7.10.15
 Sarpanch
 KALIAPANI G.P.

Kalpana Jena
 7.10.15
 Sarpanch
 Kaliapani G.P.

Malay Ranjan Koro
 Sr. Manager - HR&K (FA)
 Suchanshu Palui
 Sr. G.M. - SCM, IMFA

ବ୍ୟକ୍ତି ସମ୍ପର୍କରେ
 ସହାୟତା ଦାନ
 Aishan Mohanta

ସୁକାନ୍ତ ମୋହାନ୍ତା
 Damayanti Mohanta

ନିରୋଦିନି ରୋହାନ୍ତା
 Mahisa Barua
 Jayanta Mohanta

Ajit Mohanta
 Bishnu Mohanta
 Watanajibi

Pitabash Debn
 Bishnu Mohanta
 Norayan Babadur