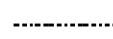



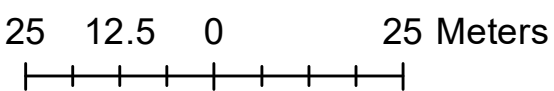


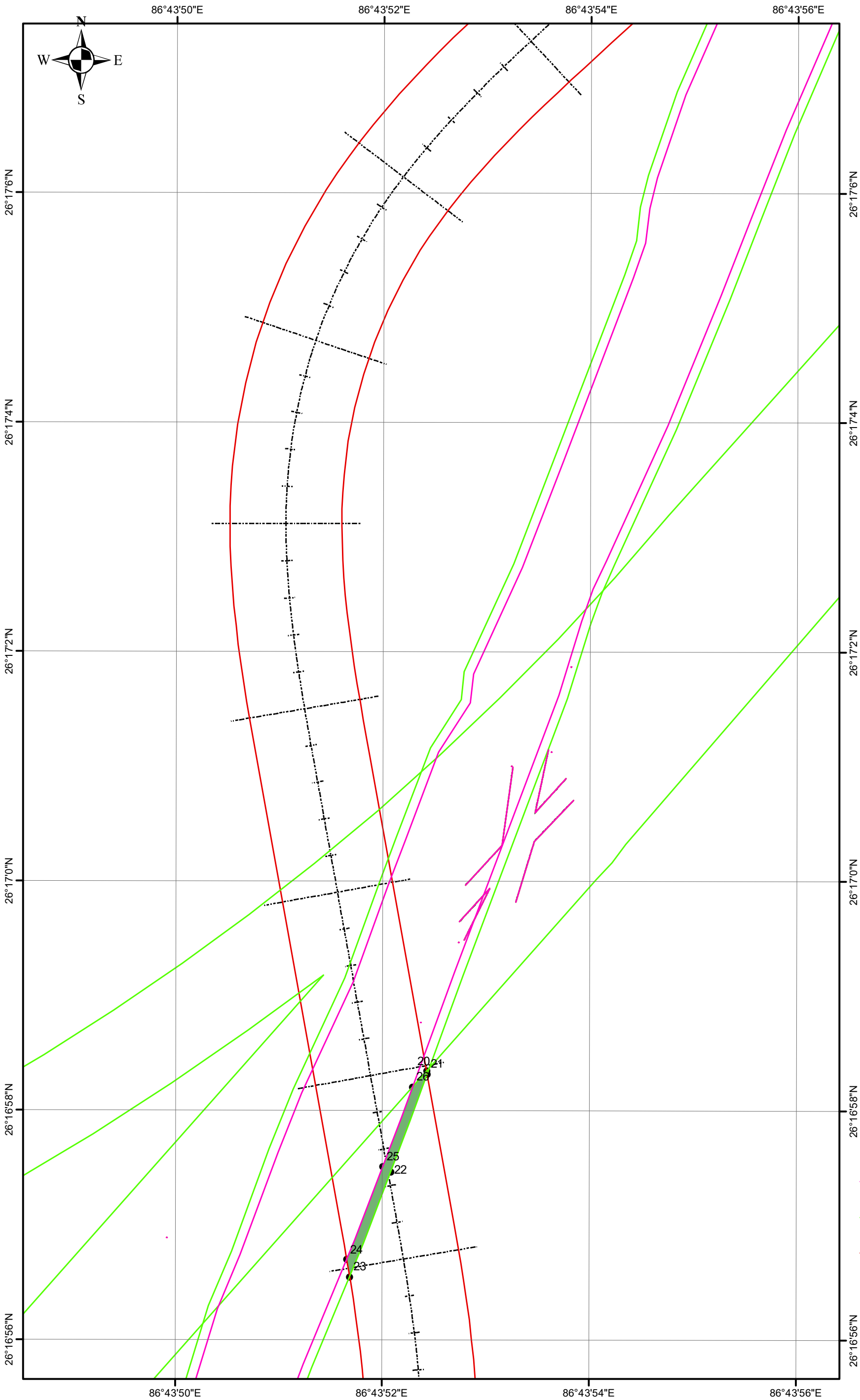
Id	Longitude	Latitude
1	86°43'57.320"	26°17'12.482"
2	86°43'57.097"	26°17'11.783"
3	86°43'56.891"	26°17'11.144"
4	86°43'56.516"	26°17'10.237"
5	86°43'56.083"	26°17'09.307"
6	86°43'55.814"	26°17'08.654"
7	86°43'55.639"	26°17'08.502"
8	86°43'55.975"	26°17'09.280"
9	86°43'56.433"	26°17'10.271"
10	86°43'56.805"	26°17'11.169"
11	86°43'57.016"	26°17'11.824"
12	86°43'57.234"	26°17'12.507"
13	86°43'58.179"	26°17'12.226"
14	86°43'57.972"	26°17'11.679"
15	86°43'57.811"	26°17'11.299"
16	86°43'57.697"	26°17'11.055"
17	86°43'57.747"	26°17'11.335"
18	86°43'57.901"	26°17'11.704"
19	86°43'58.109"	26°17'12.247"
20	86°43'52.437"	26°16'58.345"
21	86°43'52.442"	26°16'58.318"
22	86°43'52.092"	26°16'57.467"
23	86°43'51.696"	26°16'56.551"
24	86°43'51.668"	26°16'56.702"
25	86°43'52.015"	26°16'57.512"
26	86°43'52.302"	26°16'58.207"
27	86°43'49.290"	26°16'50.503"
28	86°43'48.855"	26°16'49.239"
29	86°43'48.168"	26°16'47.472"
30	86°43'47.863"	26°16'46.926"
31	86°43'48.117"	26°16'47.587"
32	86°43'48.746"	26°16'49.210"
33	86°43'49.125"	26°16'50.311"
34	86°43'47.136"	26°16'47.806"
35	86°43'46.675"	26°16'46.460"
36	86°43'46.361"	26°16'45.781"
37	86°43'46.101"	26°16'45.148"
38	86°43'46.060"	26°16'45.160"
39	86°43'46.283"	26°16'45.825"
40	86°43'46.591"	26°16'46.489"
41	86°43'46.901"	26°16'47.374"

GPS Points

Legend

-  Design CL
-  Existing_Road
-  Existing_ROW
-  Proposed_ROW
-  Diverted Forest Land
-  GPS Points



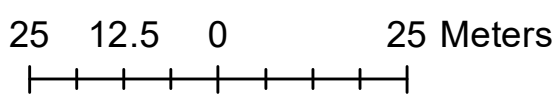


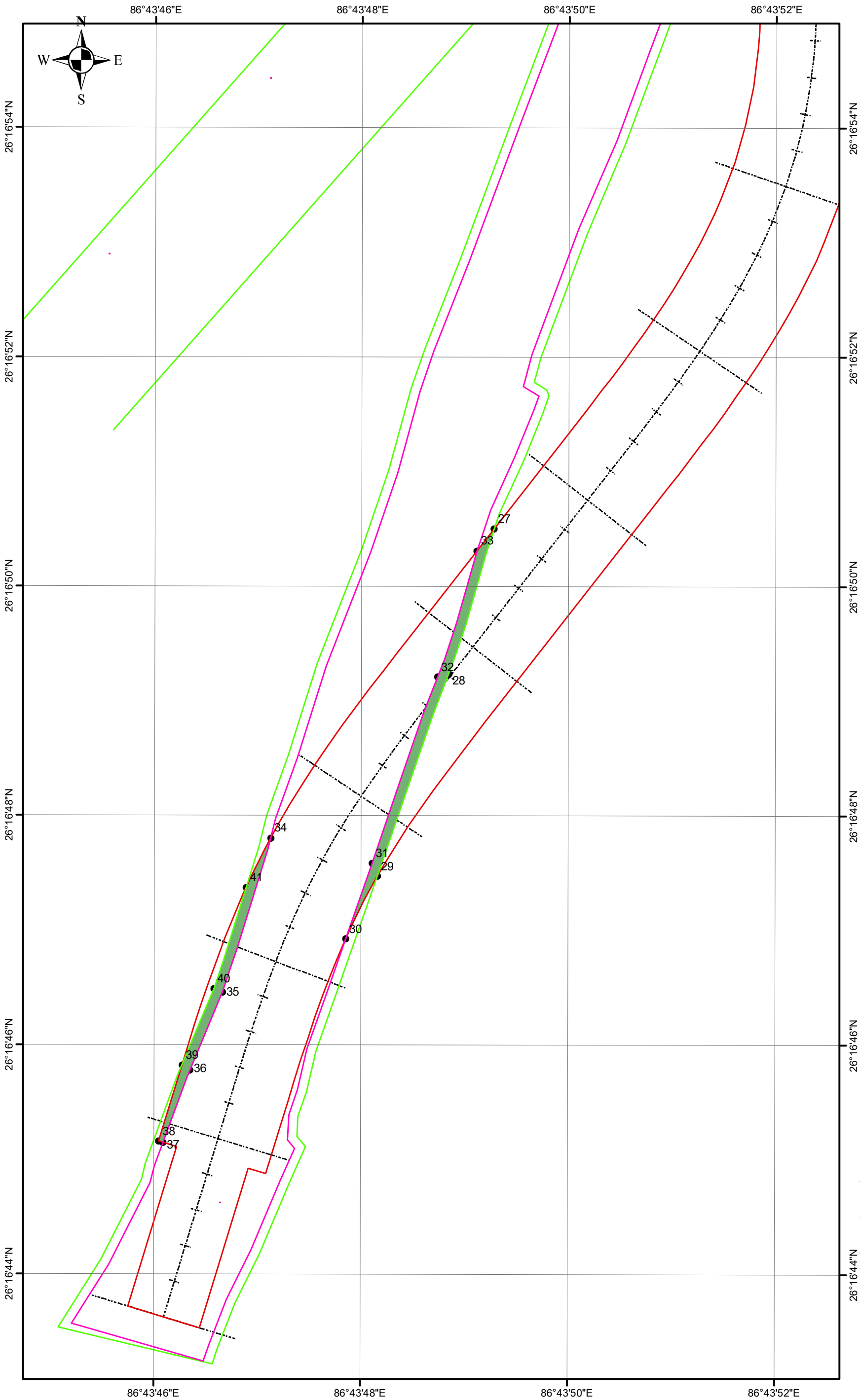
Id	Longitude	Latitude
1	86°43'57.320"	26°17'12.482"
2	86°43'57.097"	26°17'11.783"
3	86°43'56.891"	26°17'11.144"
4	86°43'56.516"	26°17'10.237"
5	86°43'56.083"	26°17'09.307"
6	86°43'55.814"	26°17'08.654"
7	86°43'55.639"	26°17'08.502"
8	86°43'55.975"	26°17'09.280"
9	86°43'56.433"	26°17'10.271"
10	86°43'56.805"	26°17'11.169"
11	86°43'57.016"	26°17'11.824"
12	86°43'57.234"	26°17'12.507"
13	86°43'58.179"	26°17'12.226"
14	86°43'57.972"	26°17'11.679"
15	86°43'57.811"	26°17'11.299"
16	86°43'57.697"	26°17'11.055"
17	86°43'57.747"	26°17'11.335"
18	86°43'57.901"	26°17'11.704"
19	86°43'58.109"	26°17'12.247"
20	86°43'52.437"	26°16'58.345"
21	86°43'52.442"	26°16'58.318"
22	86°43'52.092"	26°16'57.467"
23	86°43'51.696"	26°16'56.551"
24	86°43'51.668"	26°16'56.702"
25	86°43'52.015"	26°16'57.512"
26	86°43'52.302"	26°16'58.207"
27	86°43'49.290"	26°16'50.503"
28	86°43'48.855"	26°16'49.239"
29	86°43'48.168"	26°16'47.472"
30	86°43'47.863"	26°16'46.926"
31	86°43'48.117"	26°16'47.587"
32	86°43'48.746"	26°16'49.210"
33	86°43'49.125"	26°16'50.311"
34	86°43'47.136"	26°16'47.806"
35	86°43'46.675"	26°16'46.460"
36	86°43'46.361"	26°16'45.781"
37	86°43'46.101"	26°16'45.148"
38	86°43'46.060"	26°16'45.160"
39	86°43'46.283"	26°16'45.825"
40	86°43'46.591"	26°16'46.489"
41	86°43'46.901"	26°16'47.374"

GPS Points

Legend

- Existing_Road
- Existing_ROW
- Proposed_ROW
- Diverted Forest Land
- GPS Points
- Design CL





Id	Longitude	Latitude
1	86°43'57.320"	26°17'12.482"
2	86°43'57.097"	26°17'11.783"
3	86°43'56.891"	26°17'11.144"
4	86°43'56.516"	26°17'10.237"
5	86°43'56.083"	26°17'09.307"
6	86°43'55.814"	26°17'08.654"
7	86°43'55.639"	26°17'08.502"
8	86°43'55.975"	26°17'09.280"
9	86°43'56.433"	26°17'10.271"
10	86°43'56.805"	26°17'11.169"
11	86°43'57.016"	26°17'11.824"
12	86°43'57.234"	26°17'12.507"
13	86°43'58.179"	26°17'12.226"
14	86°43'57.972"	26°17'11.679"
15	86°43'57.811"	26°17'11.299"
16	86°43'57.697"	26°17'11.055"
17	86°43'57.747"	26°17'11.335"
18	86°43'57.901"	26°17'11.704"
19	86°43'58.109"	26°17'12.247"
20	86°43'52.437"	26°16'58.345"
21	86°43'52.442"	26°16'58.318"
22	86°43'52.092"	26°16'57.467"
23	86°43'51.696"	26°16'56.551"
24	86°43'51.668"	26°16'56.702"
25	86°43'52.015"	26°16'57.512"
26	86°43'52.302"	26°16'58.207"
27	86°43'49.290"	26°16'50.503"
28	86°43'48.855"	26°16'49.239"
29	86°43'48.168"	26°16'47.472"
30	86°43'47.863"	26°16'46.926"
31	86°43'48.117"	26°16'47.587"
32	86°43'48.746"	26°16'49.210"
33	86°43'49.125"	26°16'50.311"
34	86°43'47.136"	26°16'47.806"
35	86°43'46.675"	26°16'46.460"
36	86°43'46.361"	26°16'45.781"
37	86°43'46.101"	26°16'45.148"
38	86°43'46.060"	26°16'45.160"
39	86°43'46.283"	26°16'45.825"
40	86°43'46.591"	26°16'46.489"
41	86°43'46.901"	26°16'47.374"

GPS Points

Legend

- Existing_Road
- Existing_ROW
- Proposed_ROW
- Diverted Forest Land
- GPS Points
- Design CL

