

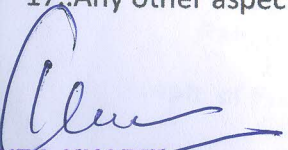
# FORMAT OF JOINT INSPECTION REPORT FOR FOREST CONSERVATION ACT 1980

## JOINT INSPECTION REPORT


1. Name of the project : Construction of Motorable Road.
2. A brief of project : Construction of Motorable Road from Samsing Village to Khani Gaon through Government Slip area/ Rankey Khas under Central Pendam GPU.
3. Date of Joint survey : 01.02.2018
4. Participants : Name
  1. Manzil Kharel R.O. (T) Singtam.
  2. Krishna Ch. Dahal, B.O. (T) Rangpo.
  3. Ashish Gurung, Block Officer, Survey & Demarcation
  4. Manoj Rai, F.G. Rangpo (T) Block
  5. Hari Khanal, HFG, Rangpo (T) Block
  6. Yadav Khatiwara, Head Surveyor, LRDM & D. Rangpo
  7. Dronacharya Sapkota, President, Central Pendam GPU
5. Department : Forest Env. & W.L. Mgt. Department .
6. Details of land :


Gaucharan	
Khasmal	: Government slip area /Rankey Khas 6 m. width x 137 m.= 822m =0.20 acre or 0.08 ha.( GPS coordinates is attached herewith )
Reserve forest	:
Any other	:
7. Legal Status of Private land as per 1951-52 record (Details of private land to be attested and attested copy of Cadastral Map). –


8. Item wise breakup of Forest land required : Slip area - (Plot No. 595 as per 1950-52 recorded as Govt. slip area and as per 1978-80 plot no.1201, 1265 recorded as Government Khas and 1202 recorded as Kholsa. Road 137 m. long x 6m width = 822 m. or 0.08 ha.
9. Wildlife Area/National Park Sanctuaries : No.
10. Types of Vegetation : Top Canopy, Middle Canopy and Ground Flora : Top and Middle canopy
11. Density of crops (in %) : - 4
12. No. of felling of trees/ poles and Forest produce involved or not, if yes indicate details of plot etc. - 7 No. of trees and 23 No. of poles.
13. Topography of project area, soil type forest area : Slope with mixed vegetation/ Black soil.
14. Brief observation of inspection team : The construction of road is meant for the benefit of local people of that vicinity as well as the construction of the road will benefit the Forest Department as it will be convenient for inspection of the area for various purposes by using of the road. Also care would be taken not to permit damages to the Forest property.
15. Sketch map of proposed project area showing details alignments : Topo map is enclosed herewith.
16. Enumeration list of trees/poles/shrubs and medical herbs etc. : Enumeration list of trees & poles attached herewith.
17. Any other aspect related to project and Forest area : There shall not be wildlife disturbance within the above mentioned area.


  
 (Manzil Kharel)  
 Range Officer,  
 Singtam (T) Range  
 Forest Dept. Sikkim


  
 (Krishna Dahal)  
 Block Officer,  
 Rangpo (T) Block


  
 (Ashish Gurung)  
 Block Officer,  
 S & D  
 BLOCK OFFICER  
 Survey & Demarcation Division  
 Deorali, Gangtok


  
 (Yadav Khatiwara)  
 Head Surveyor  
 LRDM, Rangpo

  
 (R. P. Sharma)  
 Asst. Surveyor  
 S & D  
 Survey & Demarcation Division  
 Forest, Env. Wildlife Mangt. Dept.

  
 (H.P. Khanal)  
 HFG  
 Rangpo (T) Block

  
 (Manoj Rai)  
 F.G.  
 Rangpo (T) Block

  
 (Drongcharya Sankota)  
 President  
 03-Central Pandam GPU  
 East Sikkim

  
 Assistant Conservator of Forest  
 East (T) Division, Gangtok