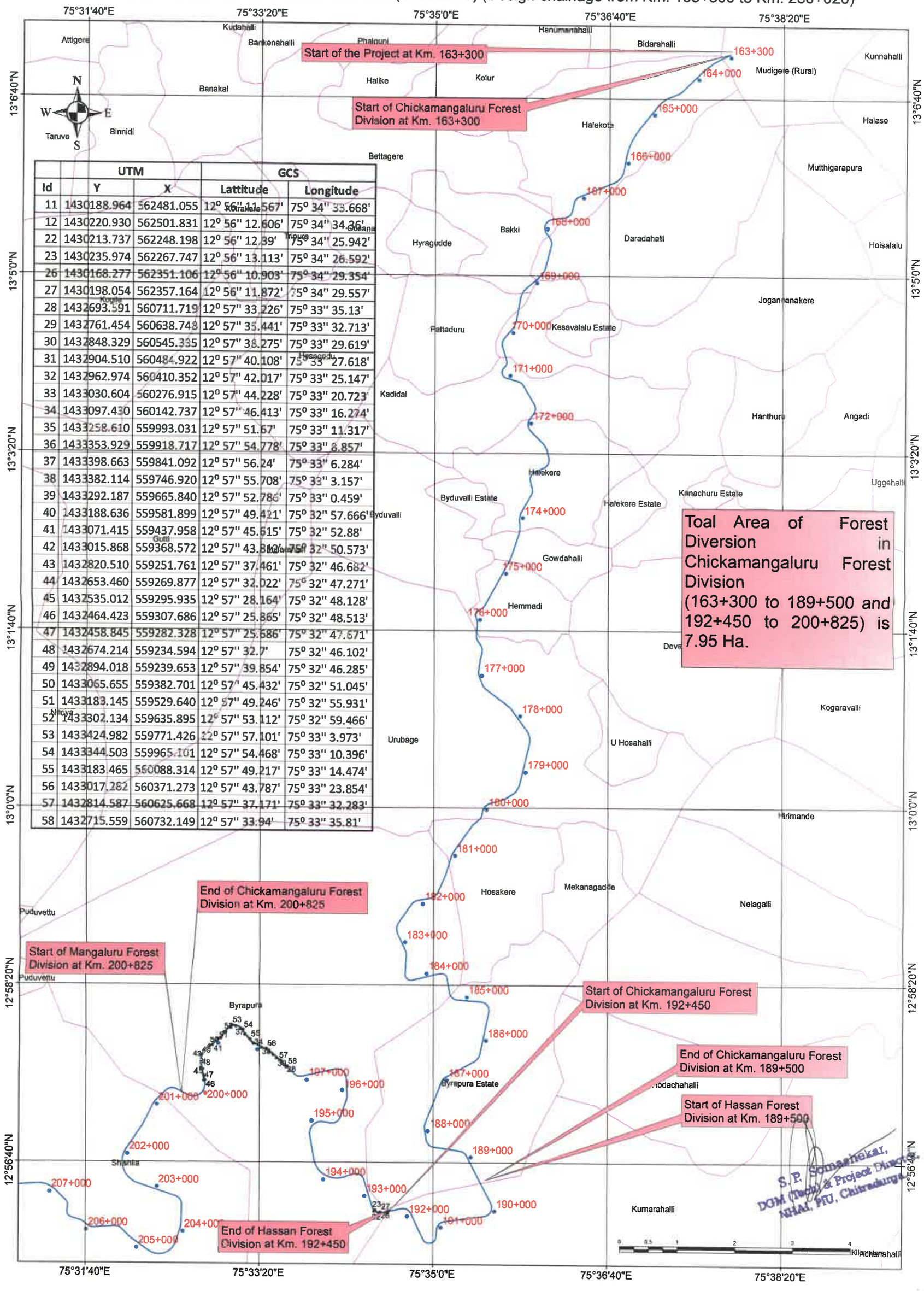

	UTM		GCS	
Id	Y	X	Lattitude	Longitude
11	1430188.964	562481.055	12° 56" 11.567'	75° 34" 33.668'
12	1430220.930	562501.831	12° 56" 12.606'	75° 34" 34.36'
22	1430213.737	562248.198	12° 56" 12.39'	75° 34" 25.942'
23	1430235.974	562267.747	12° 56" 13.113'	75° 34" 26.592'
26	1430168.277	562351.106	12° 56" 10.903'	75° 34" 29.354'
27	1430198.054	562357.164	12° 56" 11.872'	75° 34" 29.557'
28	1432693.591	560711.719	12° 57" 33.226'	75° 33" 35.13'
29	1432761.454	560638.748	12° 57" 35.441'	75° 33" 32.713'
30	1432848.329	560545.335	12° 57" 38.275'	75° 33" 29.619'
31	1432904.510	560484.922	12° 57" 40.108'	75° 33" 27.618'
32	1432962.974	560410.352	12° 57" 42.017'	75° 33" 25.147'
33	1433030.604	560276.915	12° 57" 44.228'	75° 33" 20.723'
34	1433097.430	560142.737	12° 57" 46.413'	75° 33" 16.274'
35	1433258.610	559993.031	12° 57" 51.67'	75° 33" 11.317'
36	1433353.929	559918.717	12° 57" 54.778'	75° 33" 8.857'
37	1433398.663	559841.092	12° 57" 56.24'	75° 33" 6.284'
38	1433382.114	559746.920	12° 57" 55.708'	75° 33" 3.157'
39	1433292.187	559665.840	12° 57" 52.786'	75° 33" 0.459'
40	1433188.636	559581.899	12° 57" 49.421'	75° 32" 57.666'
41	1433071.415	559437.958	12° 57" 45.615'	75° 32" 52.88'
42	1433015.868	559368.572	12° 57" 43.812'	75° 32" 50.573'
43	1432820.510	559251.761	12° 57" 37.461'	75° 32" 46.682'
44	1432653.460	559269.877	12° 57" 32.022'	75° 32" 47.271'
45	1432535.012	559295.935	12° 57" 28.164'	75° 32" 48.128'
46	1432464.423	559307.686	12° 57" 25.865'	75° 32" 48.513'
47	1432458.845	559282.328	12° 57" 25.686'	75° 32" 47.671'
48	1432674.214	559234.594	12° 57" 32.7'	75° 32" 46.102'
49	1432894.018	559239.653	12° 57" 39.854'	75° 32" 46.285'
50	1433065.655	559382.701	12° 57" 45.432'	75° 32" 51.045'
51	1433183.145	559529.640	12° 57" 49.246'	75° 32" 55.931'
52	1433302.134	559635.895	12° 57" 53.112'	75° 32" 59.466'
53	1433424.982	559771.426	12° 57" 57.101'	75° 33" 3.973'
54	1433344.503	559965.101	12° 57" 54.468'	75° 33" 10.396'
55	1433183.465	560088.314	12° 57" 49.217'	75° 33" 14.474'
56	1433017.282	560371.273	12° 57" 43.787'	75° 33" 23.854'
57	1432814.587	560625.668	12° 57" 37.171'	75° 33" 32.283'
58	1432715.559	560732.149	12° 57" 33.94'	75° 33" 35.81'

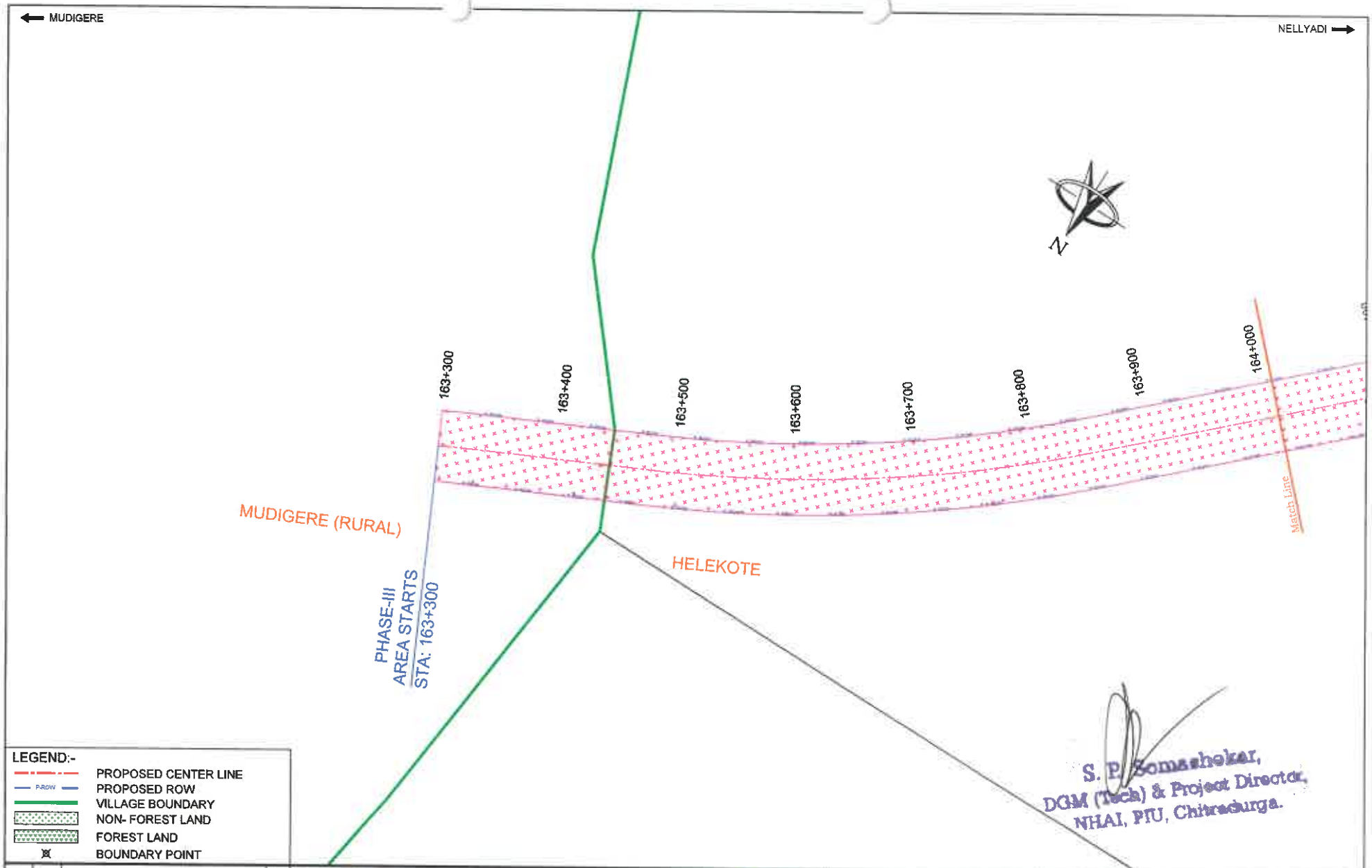

S. P. Somashekar,
DGM (Tech) & Project Director,
NHAI, PIU, Chitradurga.

DATE	REV. NO.	DESCRIPTION	BY

REVISIONS

CLIENT: NATIONAL HIGHWAYS AUTHORITY OF INDIA
(Ministry of Shipping, Road Transport & Highway)

PROJECT: DEVELOPMENT OF ECONOMIC CORRIDORS, FEEDER ROUTES AND COASTAL ROADS TO IMPROVE THE EFFICIENCY OF FREIGHT MOVEMENT IN INDIA (LOT-3/KN/PACKAGE-2) PHASE III OF CHITRADURGA - MANGALORE INTERCORRIDOR OF NH 173 - FROM MUDIGERE HAND POST AT JUNCTION OF NH 73 TO NELLYADI JUNCTION AT KM 270.600 OF NH 75 (OLD NH 48) (DESIGN CHAINAGE FROM KM. 163+300 TO KM. 230+020)

DESIGN CONSULTANT: LEA ASSOCIATES SOUTH ASIA PVT. LTD.,
S-1/E-27, Mohan Cooperative Industrial Estate,
Mathura Road, New Delhi-110044

DRAWN	Ravindra Patwal
DESIGN	Tanmoy Saur
CHECKED	Sarfa Alam
REVIEWED	J.K.Das
DATE	March 2018

DRAWING TITLE: APPLICATION FOR DIVERSION OF FOREST LAND PHASE III: MUDIGERE TO NELLYADI JUNCTION (Km. 163+300 to Km. 164+000)

DRAWING No: 73587\LASA\HWY\M-N\DGPS-01 REV. R0

SCALE: 1:2000 SHEET A2

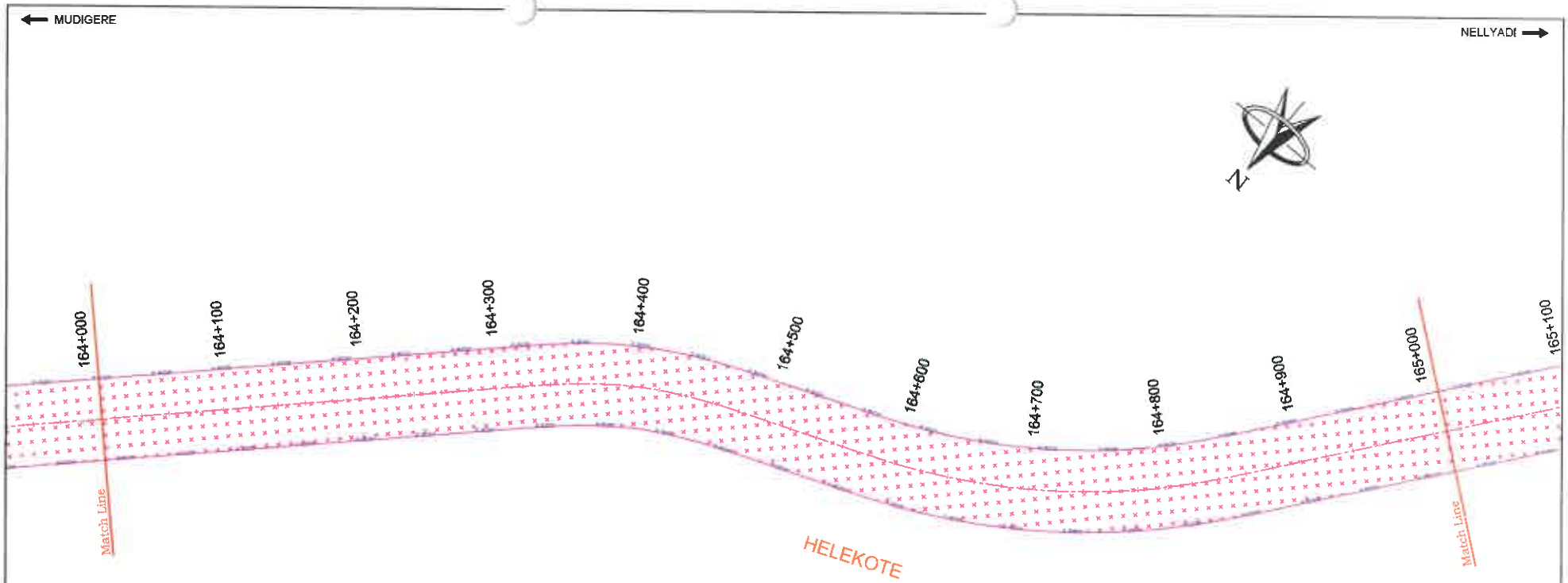

S. P. Somashekar,
DGM (Tech) & Project Director,
NHAI, PIU, Chitradurga.

LEGEND:-

- PROPOSED CENTER LINE
- PROPOSED ROW
- VILLAGE BOUNDARY
- NON- FOREST LAND
- FOREST LAND
- BOUNDARY POINT

DATE	REV. NO.	DESCRIPTION	BY

REVISIONS

CLIENT:

NATIONAL HIGHWAYS AUTHORITY OF INDIA
(Ministry of Shipping, Road Transport & Highway)

PROJECT:

DEVELOPMENT OF ECONOMIC CORRIDORS, FEEDER ROUTES AND COASTAL ROADS TO IMPROVE THE EFFICIENCY OF FREIGHT MOVEMENT IN INDIA (LOT-3/KN/PACKAGE-2) PHASE III OF CHITRADURGA - MANGALORE INTERCORRIDOR OF NH 173 - FROM MUDIGERE HAND POST AT JUNCTION OF NH 73 TO NELLYADI JUNCTION AT KM 270.600 OF NH 75 (OLD NH 48) (DESIGN CHAINAGE FROM KM. 163+300 TO KM. 230+020)

DESIGN CONSULTANT:

LEA ASSOCIATES SOUTH ASIA PVT. LTD.,
B-1/E-27, Mohan Cooperative Industrial Estate,
Mathura Road, New Delhi-110044

DRAWN	Ravindra Patwal
DESIGN	Tanmoy Baur
CHECKED	Sarde Alam
REVIEWED	J.K.Das
DATE	March 2018

DRAWING TITLE:- APPLICATION FOR DIVERSION OF FOREST LAND PHASE III: MUDIGERE TO NELLYADI JUNCTION (Km. 164+000 to Km. 165+000)

DRAWING No.: 73587\LASA\HWY\M-N\DGPS-02

REV.: R0

SCALE: 1:2000

SHEET: A2

S. P. Somashekar,
DGM (Tech) & Project Director,
NHAI, PIU, Chitradurga.

LEGEND:-

- PROPOSED CENTER LINE
- PROPOSED ROW
- VILLAGE BOUNDARY
- NON- FOREST LAND
- FOREST LAND
- BOUNDARY POINT

DATE	REV. NO.	DESCRIPTION	BY

REVISIONS

CLIENT:

NATIONAL HIGHWAYS AUTHORITY OF INDIA
(Ministry of Shipping, Road Transport & Highway)

PROJECT:

DEVELOPMENT OF ECONOMIC CORRIDORS, FEEDER ROUTES AND COASTAL ROADS TO IMPROVE THE EFFICIENCY OF FREIGHT MOVEMENT IN INDIA (LOT-3/KN/PACKAGE-2) PHASE III OF CHITRADURGA - MANGALORE INTERCORRIDOR OF NH 173 - FROM MUDIGERE HAND POST AT JUNCTION OF NH 73 TO NELLYADI JUNCTION AT KM 270.600 OF NH 75 (OLD NH 48) (DESIGN CHAINAGE FROM KM. 163+300 TO KM. 230+020)

DESIGN CONSULTANT:

LEA ASSOCIATES SOUTH ASIA PVT. LTD.,
B-1/E-27, Mohan Cooperative Industrial Estate,
Mathura Road, New Delhi-110044

DRAWN	Ravindra Patwal
DESIGN	Tanmoy Baur
CHECKED	Sarda Alam
REVIEWED	J.K.Das
DATE	March 2018

DRAWING TITLE:
APPLICATION FOR DIVERSION OF FOREST LAND
PHASE III: MUDIGERE TO NELLYADI JUNCTION
(Km. 165+000 to Km. 166+000)

DRAWING No.: 73587\LASA\HWY\M-N\DGPS-03

REV.: R0

SCALE: 1:2000

SHEET: A2

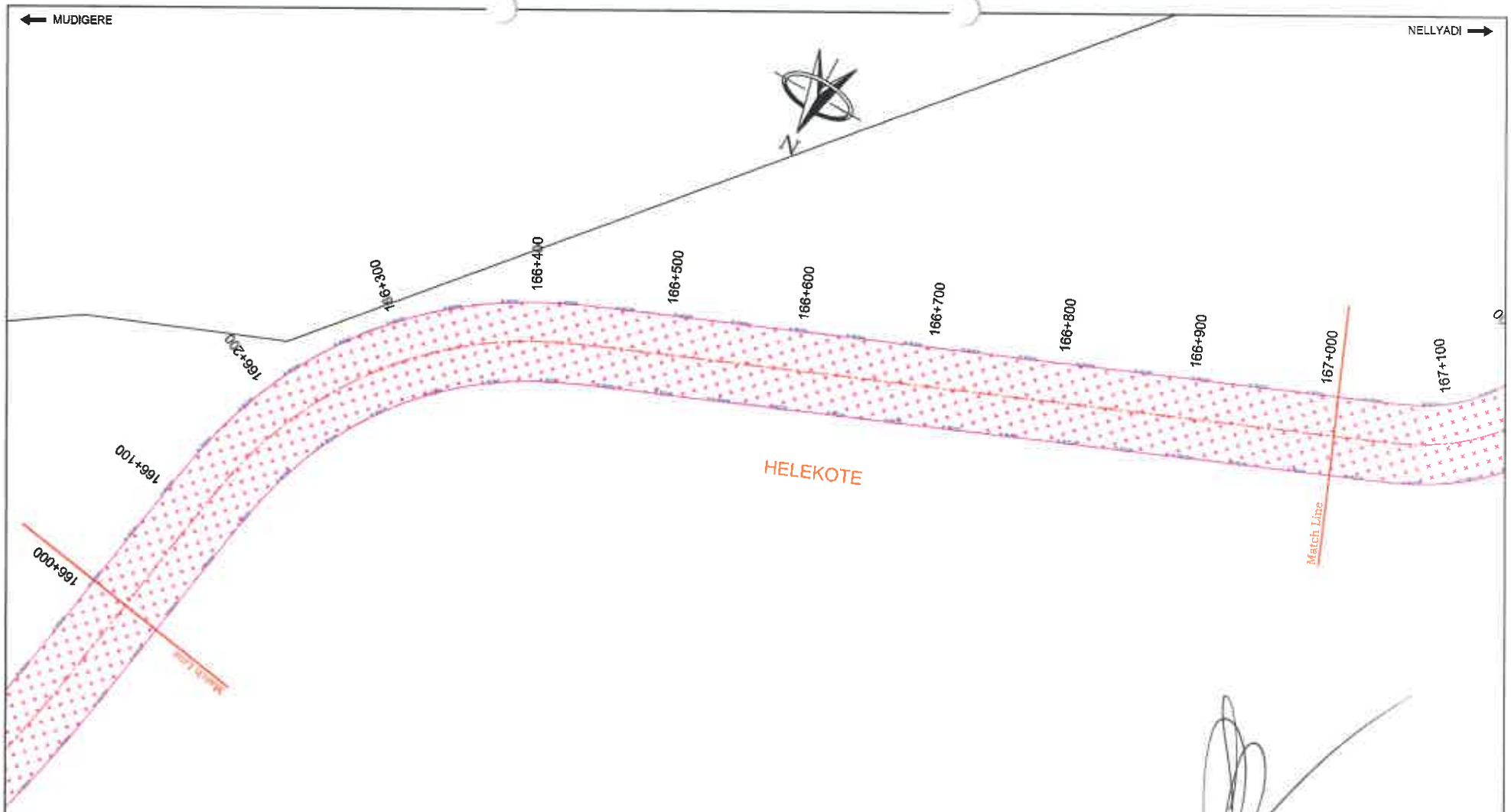

LEGEND:-

- PROPOSED CENTER LINE
- PROPOSED ROW
- VILLAGE BOUNDARY
- NON- FOREST LAND
- FOREST LAND
- BOUNDARY POINT

S. P. Somashekar,
DGM (Tech) & Project Director,
NHAI, PIU, Chitradurga.

DATE	REV. NO.	DESCRIPTION	BY

REVISIONS

CLIENT :

NATIONAL HIGHWAYS AUTHORITY OF INDIA
(Ministry of Shipping, Road Transport & Highway)

PROJECT :

DEVELOPMENT OF ECONOMIC CORRIDORS, FEEDER ROUTES AND COASTAL ROADS TO IMPROVE THE EFFICIENCY OF FREIGHT MOVEMENT IN INDIA (LOT-3/KN/PACKAGE-2) PHASE III OF CHITRADURGA - MANGALORE INTERCORRIDOR OF NH 173 - FROM MUDIGERE HAND POST AT JUNCTION OF NH 73 TO NELLYADI JUNCTION AT KM 270.600 OF NH 75 (OLD NH 48) (DESIGN CHAINAGE FROM KM. 163+300 TO KM. 230+020)

DESIGN CONSULTANT :

LEA ASSOCIATES SOUTH ASIA PVT. LTD.,
B-1/E-27, Mohan Cooperative Industrial Estate,
Mathura Road, New Delhi-110044

DRAWN	Ravindra Patwal
DESIGN	Tanmoy Saur
CHECKED	Sarde Alam
REVIEWED	J.K.Das
DATE	March 2018

DRAWING TITLE:- APPLICATION FOR DIVERSION OF FOREST LAND PHASE III: MUDIGERE TO NELLYADI JUNCTION (Km. 166+000 to Km. 167+000)

DRAWING No : 73587\LASA\HWY\M-N\DGPS-04

REV. R0

SCALE : 1:2000

SHEET A2

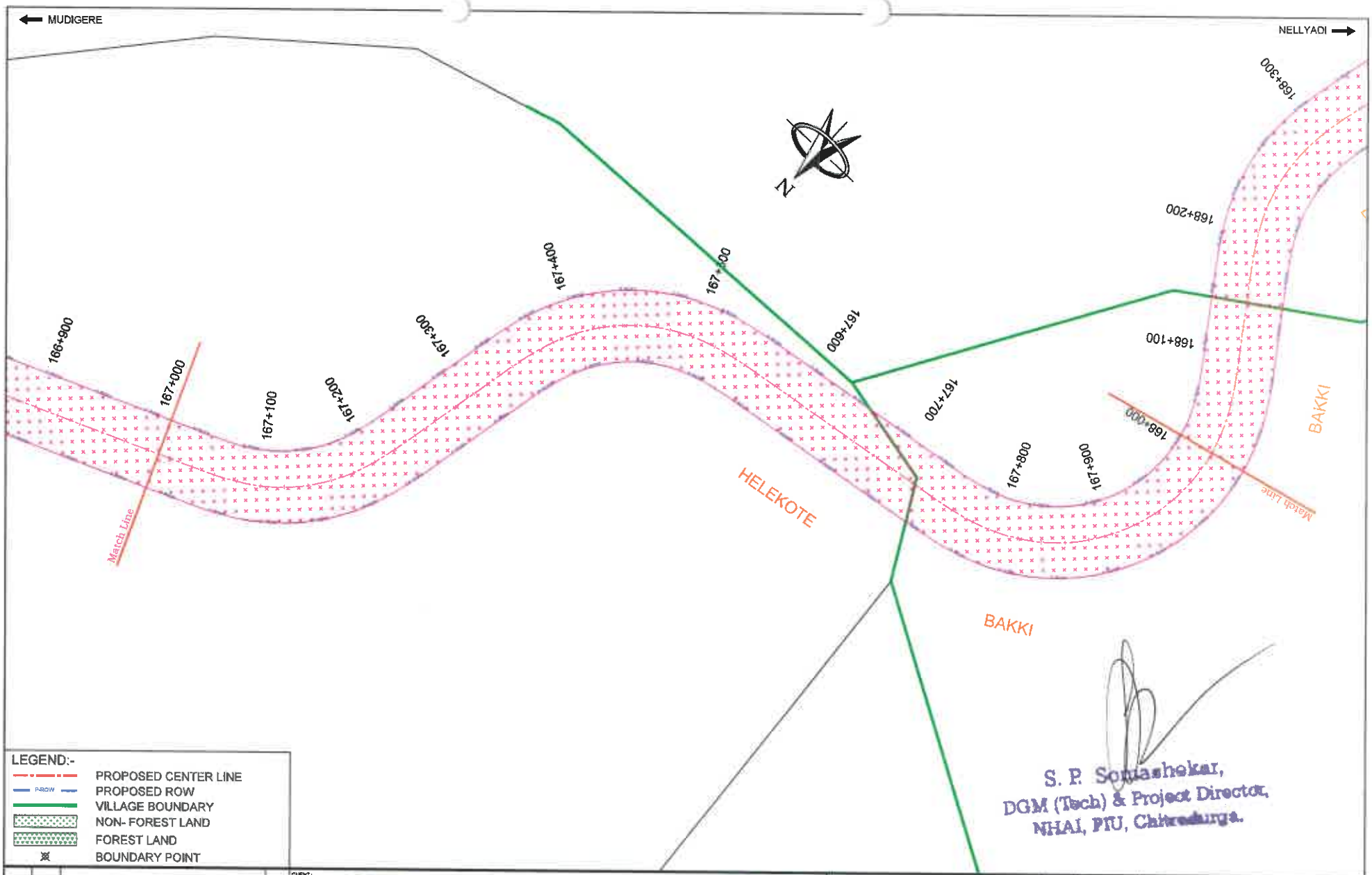

S. P. Somashekar,
DGM (Tech) & Project Director,
NHAI, PIU, Chitradurga.

DATE	REV. NO.	DESCRIPTION	BY

REVISIONS

CLIENT: NATIONAL HIGHWAYS AUTHORITY OF INDIA
(Ministry of Shipping, Road Transport & Highway)

PROJECT: DEVELOPMENT OF ECONOMIC CORRIDORS, FEEDER ROUTES AND COASTAL ROADS TO IMPROVE THE EFFICIENCY OF FREIGHT MOVEMENT IN INDIA (LOT-3/KN/PACKAGE-2) PHASE III OF CHITRADURGA - MANGALORE INTERCORRIDOR OF NH 173 - FROM MUDIGERE HAND POST AT JUNCTION OF NH 73 TO NELLYADI JUNCTION AT KM 270.600 OF NH 75 (OLD NH 48) (DESIGN CHAINAGE FROM KM. 163+300 TO KM. 230+020)

DESIGN CONSULTANT:
LEA ASSOCIATES SOUTH ASIA PVT. LTD.,
B-1/E-27, Mohan Cooperative Industrial Estate,
Mathura Road, New Delhi-110044

DRAWN	Ravindra Patwal
DESIGN	Tanmoy Baur
CHECKED	Sarde Alam
REVIEWED	J.K.Das
DATE	March 2018

DRAWING TITLE:
APPLICATION FOR DIVERSION OF FOREST LAND
PHASE III: MUDIGERE TO NELLYADI JUNCTION
(Km. 167+000 to Km. 168+000)

DRAWING No.: 73587\LASA\I-WY\M-N\DGPS-05
REV.: R0
SCALE: 1:2000
SHEET: A2

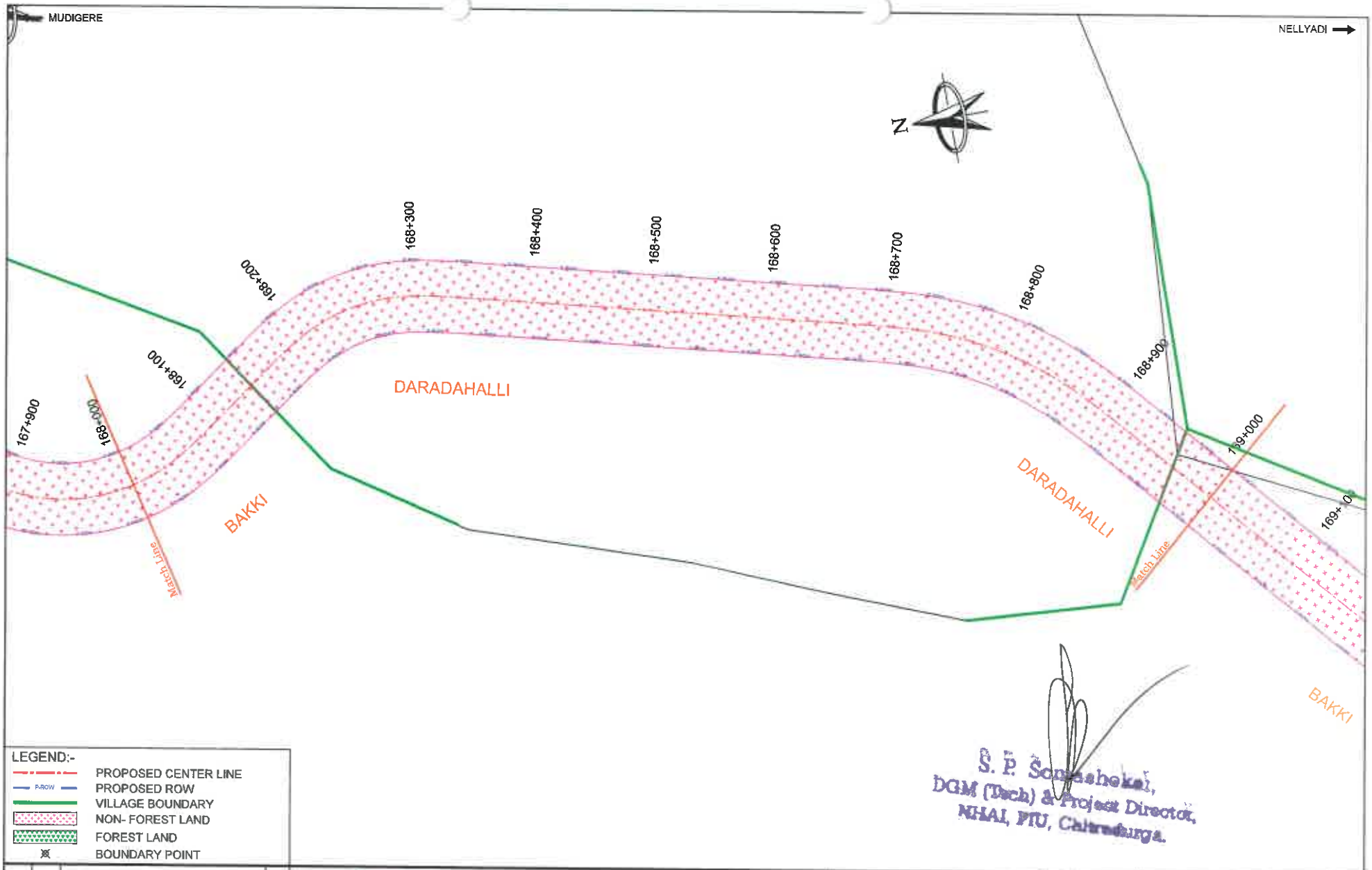

LEGEND:-

- PROPOSED CENTER LINE
- P-ROW — PROPOSED ROW
- VILLAGE BOUNDARY
- NON- FOREST LAND
- FOREST LAND
- BOUNDARY POINT

S. P. Somashekar,
DGM (Tech) & Project Director,
NHAI, PIU, Chitradurga.

DATE	REV. NO.	DESCRIPTION	BY

REVISIONS

CLIENT: NATIONAL HIGHWAYS AUTHORITY OF INDIA
(Ministry of Shipping, Road Transport & Highway)

PROJECT: DEVELOPMENT OF ECONOMIC CORRIDORS, FEEDER ROUTES AND COASTAL ROADS TO IMPROVE THE EFFICIENCY OF FREIGHT MOVEMENT IN INDIA (LOT-3/KN/PACKAGE-2) PHASE III OF CHITRADURGA - MANGALORE INTERCORRIDOR OF NH 173 - FROM MUDIGERE HAND POST AT JUNCTION OF NH 73 TO NELLYADI JUNCTION AT KM 270.600 OF NH 75 (OLD NH 48) (DESIGN CHAINAGE FROM KM. 163+300 TO KM. 230+020)

DESIGN CONSULTANT:
LEA ASSOCIATES SOUTH ASIA PVT. LTD.,
B-1/E-27, Mohan Cooperative Industrial Estate,
Mathura Road, New Delhi-110044

DRAWN	Ravindra Patwal
DESIGN	Tanmoy Baix
CHECKED	Sarde Alam
REVIEWED	J.K.Das
DATE	March 2018

DRAWING TITLE:- APPLICATION FOR DIVERSION OF FOREST LAND PHASE III: MUDIGERE TO NELLYADI JUNCTION (Km. 168+000 to Km. 169+000)

DRAWING No: 73587\LASA\HWY\M-N\DGPS-06 — REV. R0

SCALE: 1:2000 — SHEET A2

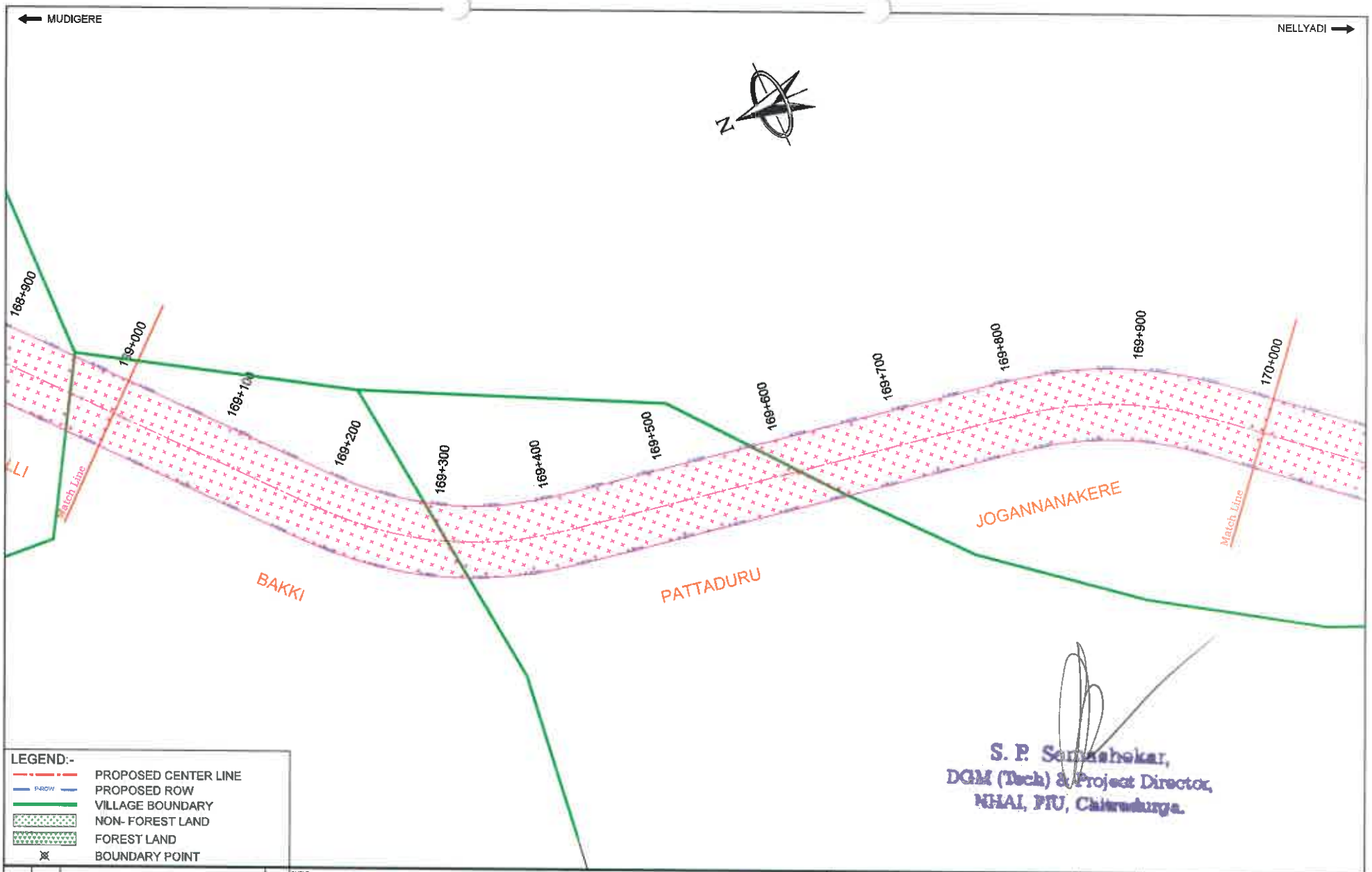

S. P. Sarnashekar,
DGM (Tech) & Project Director,
NHAI, PIU, Chitradurga.

LEGEND:-

- PROPOSED CENTER LINE
- PROPOSED ROW
- VILLAGE BOUNDARY
- NON- FOREST LAND
- FOREST LAND
- BOUNDARY POINT

DATE	REV. NO.	DESCRIPTION	BY

REVISIONS

CLIENT:

NATIONAL HIGHWAYS AUTHORITY OF INDIA
(Ministry of Shipping, Road Transport & Highway)

PROJECT:

DEVELOPMENT OF ECONOMIC CORRIDORS, FEEDER ROUTES AND COASTAL ROADS TO IMPROVE THE EFFICIENCY OF FREIGHT MOVEMENT IN INDIA (LOT-3/KN/PACKAGE-2) PHASE III OF CHITRADURGA - MANGALORE INTERCORRIDOR OF NH 173 - FROM MUDIGERE HAND POST AT JUNCTION OF NH 73 TO NELLYADI JUNCTION AT KM 270.600 OF NH 75 (OLD NH 48) (DESIGN CHAINAGE FROM KM. 163+300 TO KM. 230+020)

DESIGN CONSULTANT:

LEA ASSOCIATES SOUTH ASIA PVT. LTD.,
B-1/E-27, Mohan Cooperative Industrial Estate,
Mathura Road, New Delhi-110044

DRAWN	Ravindra Patwal
DESIGN	Tanmoy Baur
CHECKED	Sardar Alam
REVIEWED	J.K.Das
DATE	March 2018

DRAWING TITLE:- APPLICATION FOR DIVERSION OF FOREST LAND PHASE III: MUDIGERE TO NELLYADI JUNCTION (Km. 169+000 to Km. 170+000)

DRAWING No.: 73587\LASA\HWY\M-N\DGPS-07

REV.: R0

SCALE: 1:2000

SHEET: A2

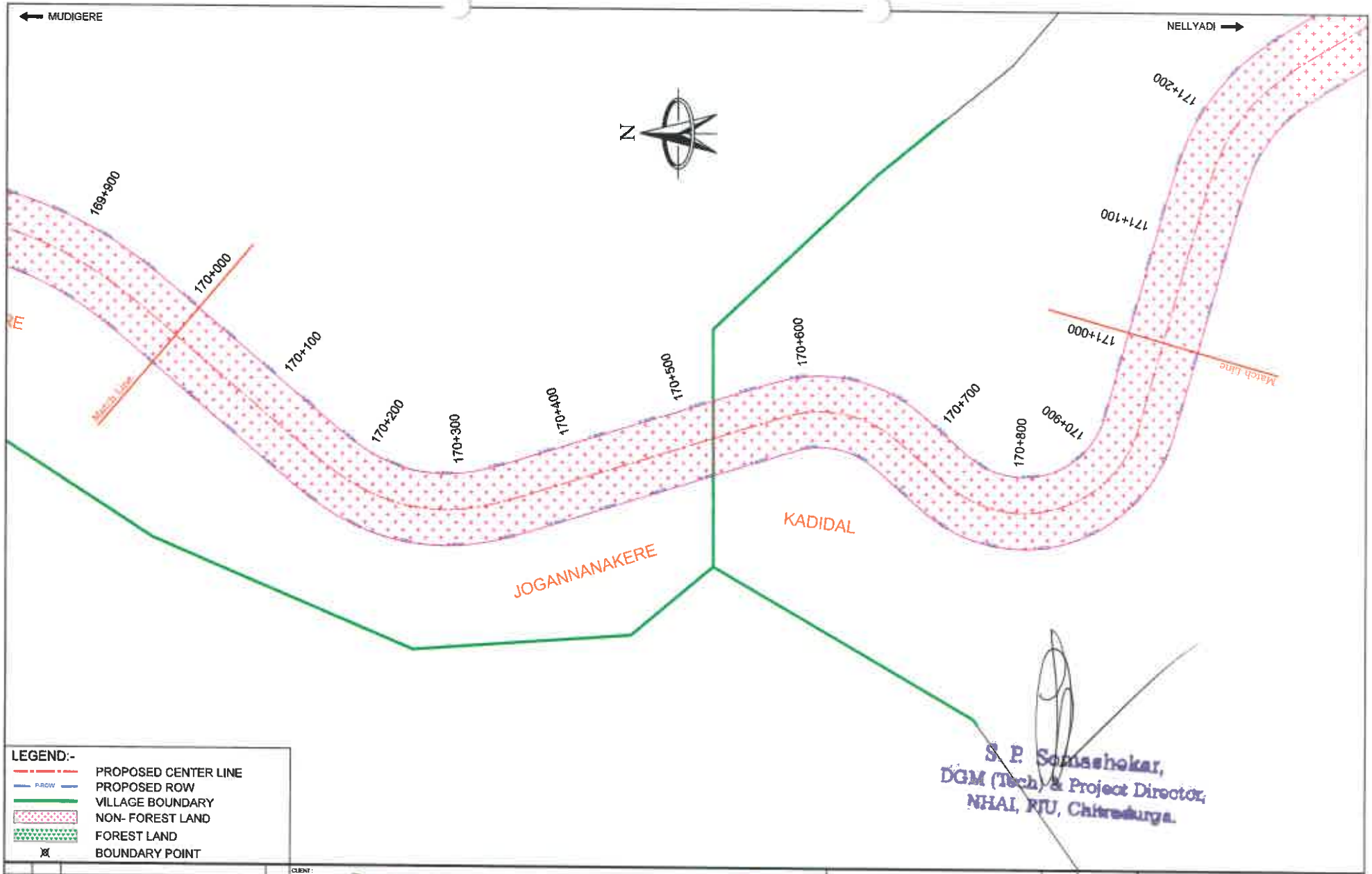

LEGEND:-

- PROPOSED CENTER LINE
- P-ROW — PROPOSED ROW
- VILLAGE BOUNDARY
- NON- FOREST LAND
- FOREST LAND
- BOUNDARY POINT

S. P. Somashekar,
DGM (Tech) & Project Director,
NHAI, PIU, Chitradurga.

DATE	REV. NO.	DESCRIPTION	BY

REVISIONS

CLIENT: NATIONAL HIGHWAYS AUTHORITY OF INDIA
(Ministry of Shipping, Road Transport & Highway)

PROJECT: DEVELOPMENT OF ECONOMIC CORRIDORS, FEEDER ROUTES AND COASTAL ROADS TO IMPROVE THE EFFICIENCY OF FREIGHT MOVEMENT IN INDIA (LOT-3/KN/PACKAGE-2) PHASE III OF CHITRADURGA - MANGALORE INTERCORRIDOR OF NH 173 - FROM MUDIGERE HAND POST AT JUNCTION OF NH 73 TO NELLYADI JUNCTION AT KM 270.600 OF NH 75 (OLD NH 48) (DESIGN CHAINAGE FROM KM. 163+300 TO KM. 230+020)

DESIGN CONSULTANT:
LEA ASSOCIATES SOUTH ASIA PVT. LTD.,
B-1/E-27, Mohan Cooperative Industrial Estate,
Mathura Road, New Delhi-110044

DRAWN	Ravindra Patwal
DESIGN	Tanmoy Batir
CHECKED	Sarde Alam
REVIEWED	J.K.Das
DATE	March 2018

DRAWING TITLE:- APPLICATION FOR DIVERSION OF FOREST LAND PHASE III: MUDIGERE TO NELLYADI JUNCTION (Km. 170+000 to Km. 171+000)

DRAWING No.: 73587\LASA\HWY\M-NIDGPS-08

REV.: R0

SCALE: 1:2000

SHEET: A2

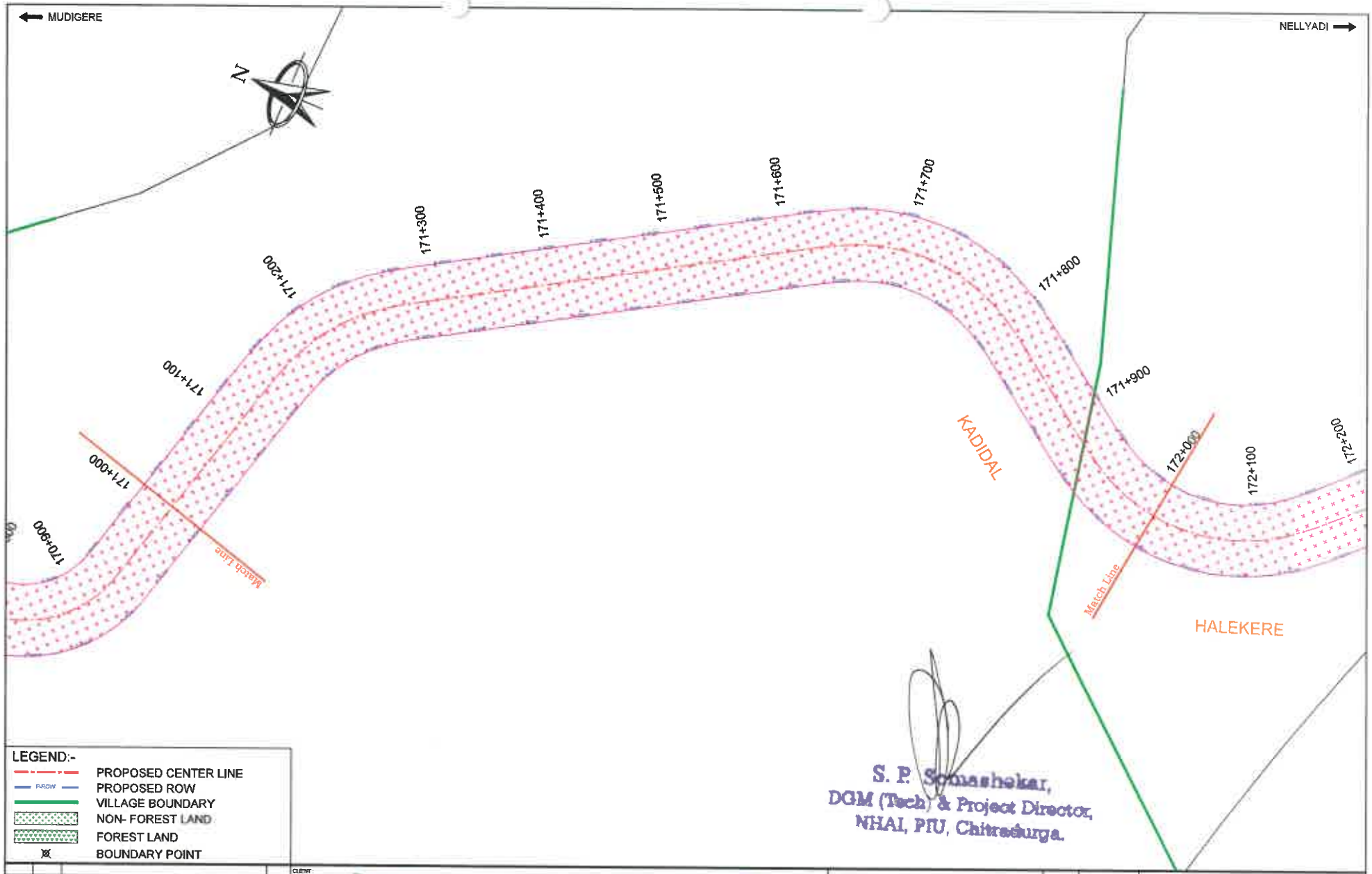

S. P. Somashekar,
DGM (Tech) & Project Director,
NHAI, PIU, Chitradurga.

LEGEND:-

- PROPOSED CENTER LINE
- PROPOSED ROW
- VILLAGE BOUNDARY
- NON- FOREST LAND
- FOREST LAND
- BOUNDARY POINT

DATE	REV. NO.	DESCRIPTION	BY

REVISIONS

CLIENT:

NATIONAL HIGHWAYS AUTHORITY OF INDIA
(Ministry of Shipping, Road Transport & Highway)

PROJECT:

DEVELOPMENT OF ECONOMIC CORRIDORS, FEEDER ROUTES AND COASTAL ROADS TO IMPROVE THE EFFICIENCY OF FREIGHT MOVEMENT IN INDIA (LOT-3/KN/PACKAGE-2) PHASE III OF CHITRADURGA - MANGALORE INTERCORRIDOR OF NH 173 - FROM MUDIGERE HAND POST AT JUNCTION OF NH 73 TO NELLYADI JUNCTION AT KM 270.600 OF NH 75 (OLD NH 48) (DESIGN CHAINAGE FROM KM. 163+300 TO KM. 230+020)

DESIGN CONSULTANT:

LEA ASSOCIATES SOUTH ASIA PVT. LTD.,
B-1/E-27, Mohan Cooperative Industrial Estate,
Mathura Road, New Delhi-110044

DRAWN	Ravindra Patwal
DESIGN	Tanmoy Baur
CHECKED	Sarde Alam
REVIEWED	J.K.Das
DATE	March 2018

DRAWING TITLE:
APPLICATION FOR DIVERSION OF FOREST LAND
PHASE III: MUDIGERE TO NELLYADI JUNCTION
(Km. 171+000 to Km. 172+000)

DRAWING No.: 73587\LASA\HWY\M-N\DGPS-09

REV.: R0

SCALE: 1:2000

SHEET: A2

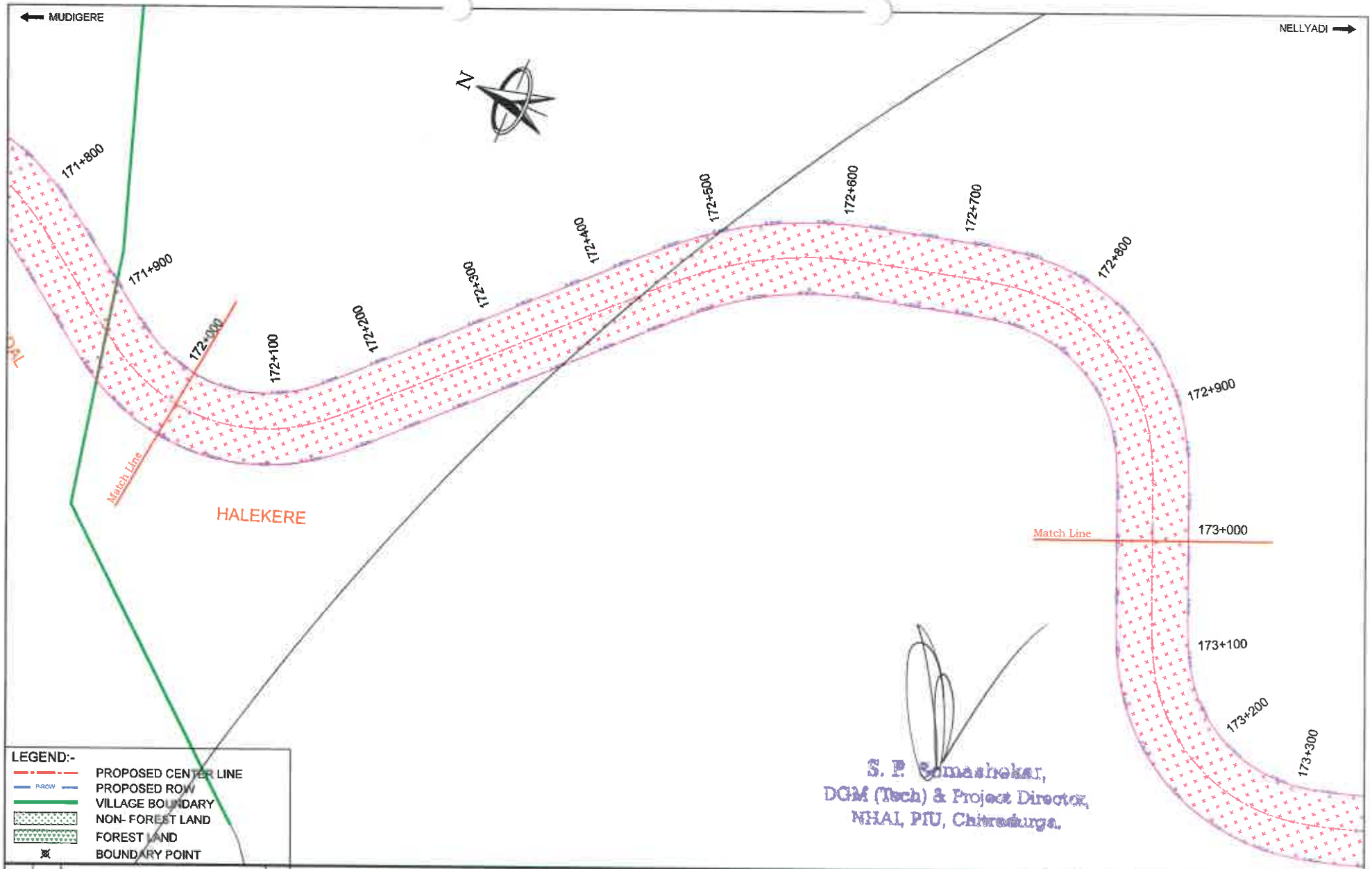

S. P. Somashekar,
DGM (Tech) & Project Director,
NHAI, PIU, Chitradurga.

DATE	REV. NO.	DESCRIPTION	BY

REVISIONS

CLIENT :

NATIONAL HIGHWAYS AUTHORITY OF INDIA
(Ministry of Shipping, Road Transport & Highway)

PROJECT : DEVELOPMENT OF ECONOMIC CORRIDORS, FEEDER ROUTES AND COASTAL ROADS TO IMPROVE THE EFFICIENCY OF FREIGHT MOVEMENT IN INDIA (LOT-3/KN/PACKAGE-2) PHASE III OF CHITRADURGA - MANGALORE INTERCORRIDOR OF NH 173 - FROM MUDIGERE HAND POST AT JUNCTION OF NH 73 TO NELLYADI JUNCTION AT KM 270.600 OF NH 75 (OLD NH 48) (DESIGN CHAINAGE FROM KM. 163+300 TO KM. 230+020)

DESIGN CONSULTANT :

LEA ASSOCIATES SOUTH ASIA PVT. LTD.,
B-1/E-27, Mohan Cooperative Industrial Estate,
Mathura Road, New Delhi-110044

DRAWN	Ravindra Patwal
DESIGN	Tanmoy Baur
CHECKED	Sarde Alam
REVIEWED	J.K.Das
DATE	March 2018

DRAWING TITLE-
APPLICATION FOR DIVERSION OF FOREST LAND
PHASE III: MUDIGERE TO NELLYADI JUNCTION
(Km. 172+000 to Km. 173+000)

DRAWING No : 73567\LASA\HWY\M-N\DGPS-10

REV. R0

SCALE : 1:2000

SHEET A2

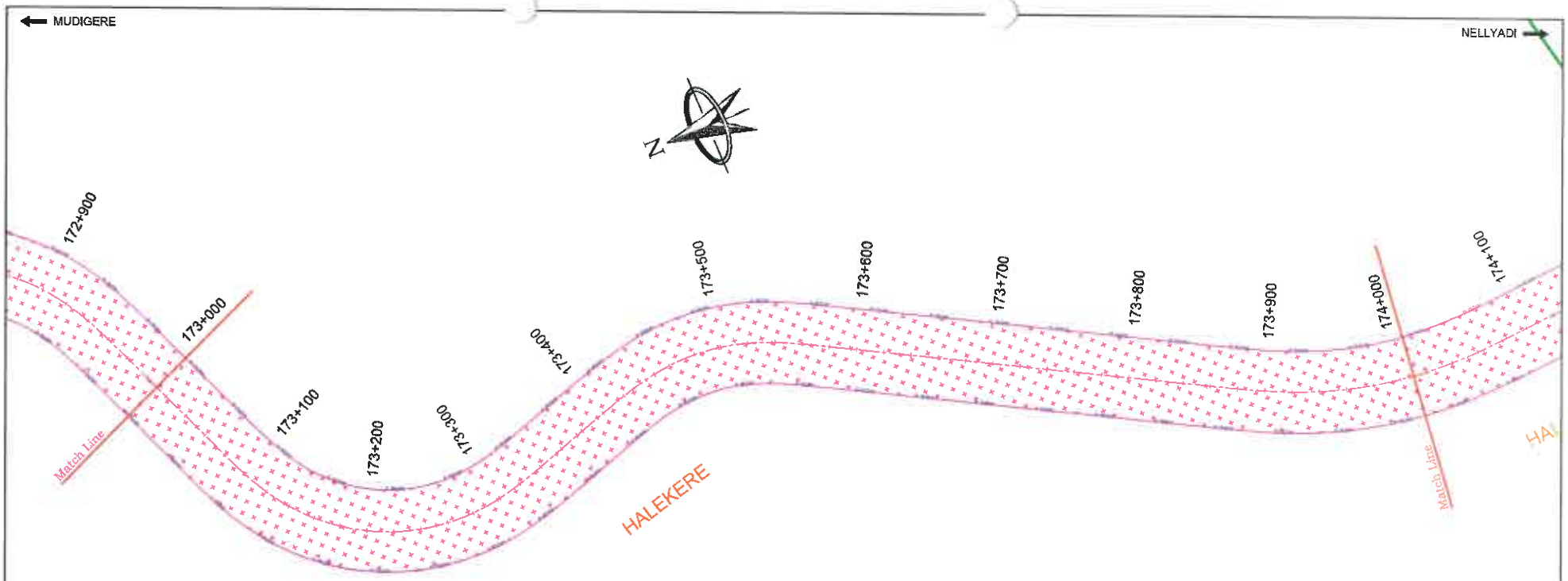

LEGEND:-

- PROPOSED CENTER LINE
- PROPOSED ROW
- VILLAGE BOUNDARY
- NON- FOREST LAND
- FOREST LAND
- BOUNDARY POINT

S. P. Somashekar,
DGM (Tech) & Project Director,
NHAI, PIU, Chitradurga.

DATE	REV. NO.	DESCRIPTION	BY

REVISIONS

CLIENT:

NATIONAL HIGHWAYS AUTHORITY OF INDIA
(Ministry of Shipping, Road Transport & Highway)

PROJECT:

DEVELOPMENT OF ECONOMIC CORRIDORS, FEEDER ROUTES AND COASTAL ROADS TO IMPROVE THE EFFICIENCY OF FREIGHT MOVEMENT IN INDIA (LOT-3/KN/PACKAGE-2) PHASE III OF CHITRADURGA - MANGALORE INTERCORRIDOR OF NH 173 - FROM MUDIGERE HAND POST AT JUNCTION OF NH 73 TO NELLYADI JUNCTION AT KM 270.600 OF NH 75 (OLD NH 48) (DESIGN CHAINAGE FROM KM. 163+300 TO KM. 230+020)

DESIGN CONSULTANT:

LEA ASSOCIATES SOUTH ASIA PVT. LTD.,
B-1/E-27, Mohan Cooperative Industrial Estate,
Mathura Road, New Delhi-110044

DRAWN	Ravindra Patwal
DESIGN	Tanmoy Baur
CHECKED	Sarda Alam
REVIEWED	J.K.Das
DATE	March 2018

DRAWING TITLE:- APPLICATION FOR DIVERSION OF FOREST LAND PHASE III: MUDIGERE TO NELLYADI JUNCTION (Km. 173+000 to Km. 174+000)

DRAWING No.: 73587\LASA\HWY\M-N\DGPS-11

REV. R0

SCALE: 1:2000

SHEET A2

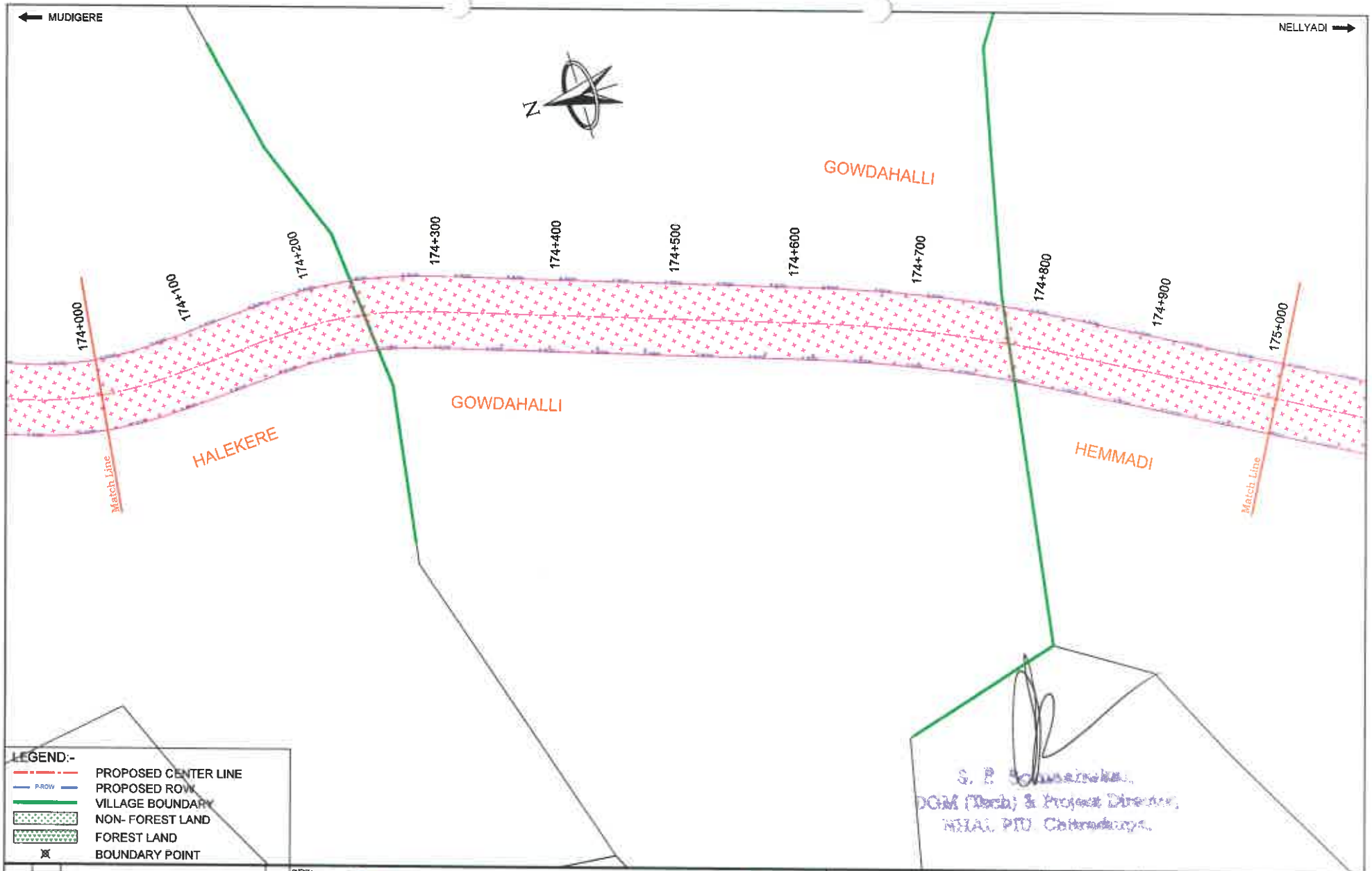

LEGEND:-

- PROPOSED CENTER LINE
- PROPOSED ROW
- VILLAGE BOUNDARY
- NON- FOREST LAND
- FOREST LAND
- BOUNDARY POINT

S. P. Somasekhar,
DGM (Tech) & Project Director,
NHAI, PIU, Chitradurga.

DATE	REV. NO.	DESCRIPTION	BY

REVISIONS

CLIENT :

NATIONAL HIGHWAYS AUTHORITY OF INDIA
(Ministry of Shipping, Road Transport & Highway)

PROJECT : DEVELOPMENT OF ECONOMIC CORRIDORS, FEEDER ROUTES AND COASTAL ROADS TO IMPROVE THE EFFICIENCY OF FREIGHT MOVEMENT IN INDIA (LOT-3/KN/PACKAGE-2) PHASE III OF CHITRADURGA - MANGALORE INTERCORRIDOR OF NH 173 - FROM MUDIGERE HAND POST AT JUNCTION OF NH 73 TO NELLYADI JUNCTION AT KM 270.600 OF NH 75 (OLD NH 48) (DESIGN CHAINAGE FROM KM. 163+300 TO KM. 230+020)

DESIGN CONSULTANT :

LEA ASSOCIATES SOUTH ASIA PVT. LTD.,
S-1/E-27, Mohan Cooperative Industrial Estate,
Mathura Road, New Delhi-110044

DRAWN	Ravindra Patwal
DESIGN	Tanmoy Baur
CHECKED	Sarda Alam
REVIEWED	J.K.Das
DATE	March 2018

DRAWING TITLE: APPLICATION FOR DIVERSION OF FOREST LAND PHASE III: MUDIGERE TO NELLYADI JUNCTION (Km. 174+000 to Km. 175+000)

DRAWING No. : 73587\LASA\I-WY\M-N\DGPS-12

REV. : R0

SCALE : 1:2000

SHEET : A2

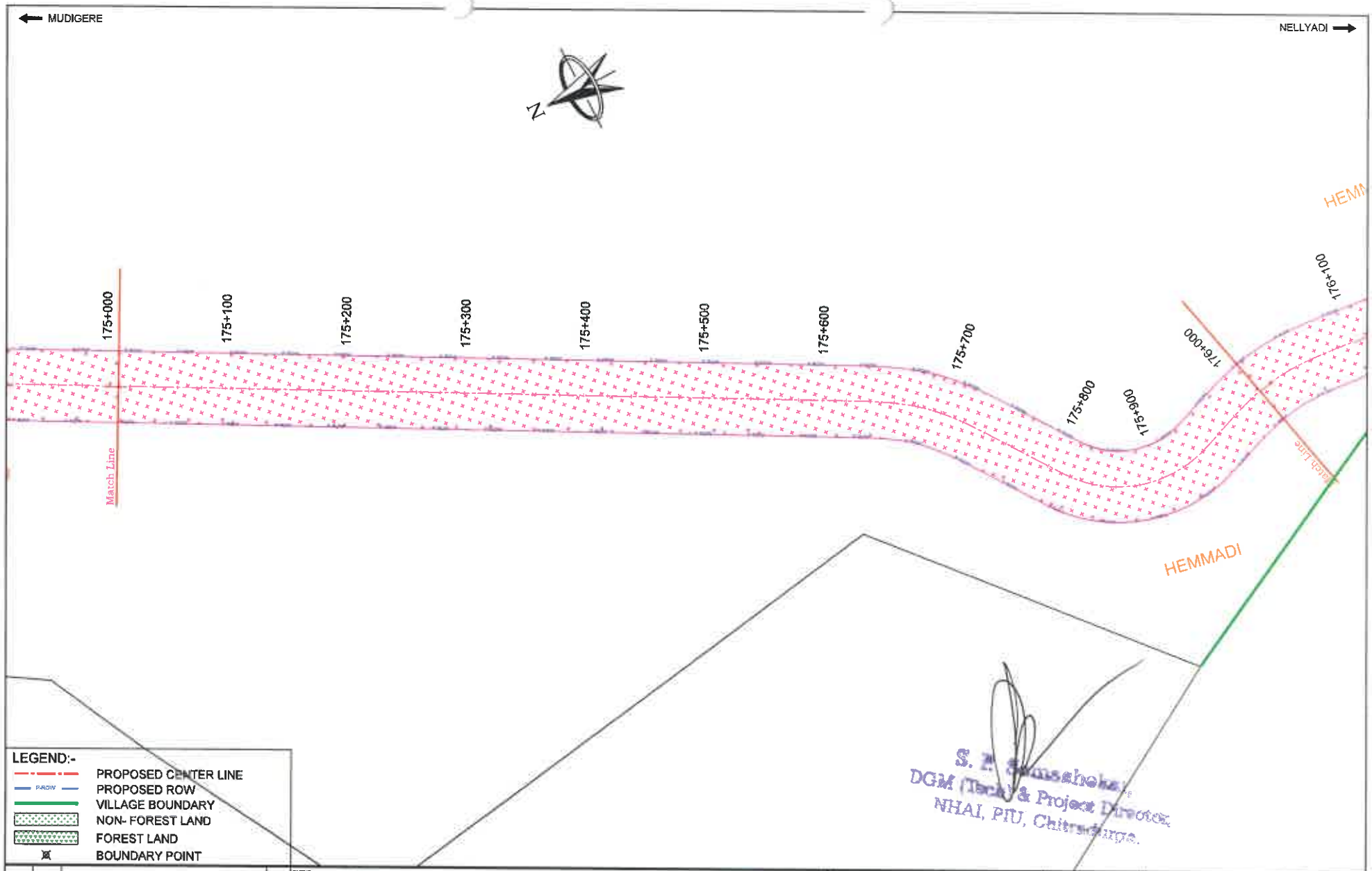

S. R. Sunshekar
DGM (Tech) & Project Director,
NHAI, PIU, Chitradurga.

DATE	REV. NO.	DESCRIPTION	BY

REVISIONS

CLIENT: NATIONAL HIGHWAYS AUTHORITY OF INDIA
(Ministry of Shipping, Road Transport & Highway)

PROJECT: DEVELOPMENT OF ECONOMIC CORRIDORS, FEEDER ROUTES AND COASTAL ROADS TO IMPROVE THE EFFICIENCY OF FREIGHT MOVEMENT IN INDIA (LOT-3/KN/PACKAGE-2) PHASE III OF CHITRADURGA - MANGALORE INTERCORRIDOR OF NH 173 - FROM MUDIGERE HAND POST AT JUNCTION OF NH 73 TO NELLYADI JUNCTION AT KM 270.600 OF NH 75 (OLD NH 48) (DESIGN CHAINAGE FROM KM. 163+300 TO KM. 230+020)

DESIGN CONSULTANT: LEA ASSOCIATES SOUTH ASIA PVT. LTD.,
B-1/E-27, Mohan Cooperative Industrial Estate,
Mathura Road, New Delhi-110044

DRAWN	Ravindra Patwal
DESIGN	Tandoy Basir
CHECKED	Sarda Alam
REVIEWED	J.K.Das
DATE	March 2018

DRAWING TITLE: APPLICATION FOR DIVERSION OF FOREST LAND PHASE III: MUDIGERE TO NELLYADI JUNCTION (Km. 175+000 to Km. 176+000)

DRAWING No: 73587\LASA\HWY\M-N\DGPS-13

REV. R0

SCALE: 1:2000

SHEET A2

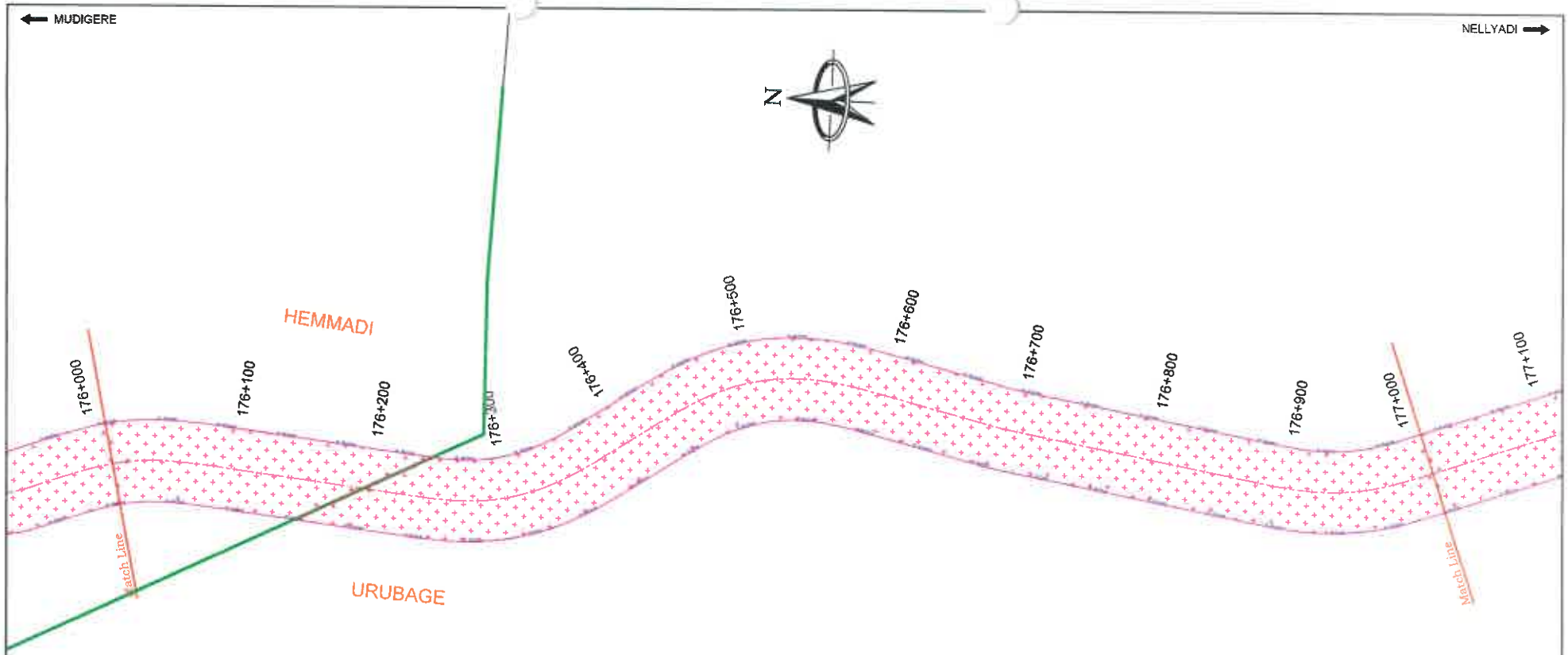

S. P. Somashekar,
DGM (Tech) & Project Director,
NHAI, PIU, Chitradurga.

LEGEND:-

- PROPOSED CENTER LINE
- PROPOSED ROW
- VILLAGE BOUNDARY
- NON- FOREST LAND
- FOREST LAND
- BOUNDARY POINT

DATE	REV. NO.	DESCRIPTION	BY

REVISIONS

CLIENT: NATIONAL HIGHWAYS AUTHORITY OF INDIA
(Ministry of Shipping, Road Transport & Highway)

PROJECT: DEVELOPMENT OF ECONOMIC CORRIDORS, FEEDER ROUTES AND COASTAL ROADS TO IMPROVE THE EFFICIENCY OF FREIGHT MOVEMENT IN INDIA (LOT-3/KN/PACKAGE-2) PHASE III OF CHITRADURGA - MANGALORE INTERCORRIDOR OF NH 173 - FROM MUDIGERE HAND POST AT JUNCTION OF NH 73 TO NELLYADI JUNCTION AT KM 270.600 OF NH 75 (OLD NH 48) (DESIGN CHAINAGE FROM KM. 163+300 TO KM. 230+020)

DESIGN CONSULTANT:
LEA ASSOCIATES SOUTH ASIA PVT. LTD.,
B-1/E-27, Mohan Cooperative Industrial Estate,
Mathura Road, New Delhi-110044

DRAWN	Ravindra Patwal
DESIGN	Tanmoy Baur
CHECKED	Sande Alam
REVIEWED	J.K.Das
DATE	March 2018

DRAWING TITLE: APPLICATION FOR DIVERSION OF FOREST LAND PHASE III: MUDIGERE TO NELLYADI JUNCTION (Km. 176+000 to Km. 177+000)

DRAWING No: 73587\LASAU-WYIM-N\DGPS-14

REV. R0

SCALE: 1:2000

SHEET A2

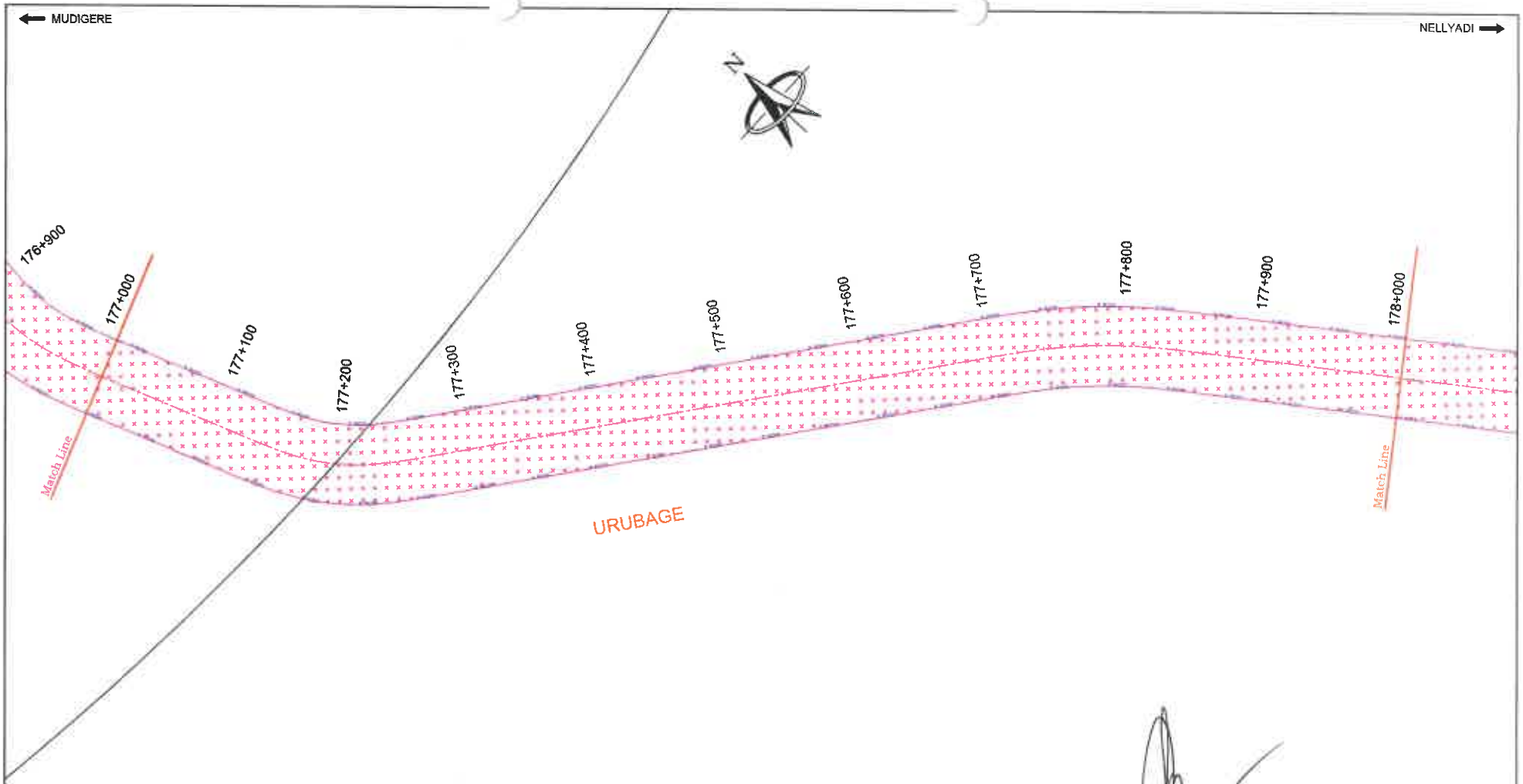

LEGEND:-

- PROPOSED CENTER LINE
- PROPOSED ROW
- VILLAGE BOUNDARY
- NON- FOREST LAND
- FOREST LAND
- BOUNDARY POINT

S. P. Somashekar,
DGM (Tech) & Project Director,
NHAI, PIU, Chitradurga.

DATE	REV. NO.	DESCRIPTION	BY

REVISIONS

CLIENT: NATIONAL HIGHWAYS AUTHORITY OF INDIA
(Ministry of Shipping, Road Transport & Highway)

PROJECT: DEVELOPMENT OF ECONOMIC CORRIDORS, FEEDER ROUTES AND COASTAL ROADS TO IMPROVE THE EFFICIENCY OF FREIGHT MOVEMENT IN INDIA (LOT-3/KN/PACKAGE-2) PHASE III OF CHITRADURGA - MANGALORE INTERCORRIDOR OF NH 173 - FROM MUDIGERE HAND POST AT JUNCTION OF NH 73 TO NELLYADI JUNCTION AT KM 270.600 OF NH 75 (OLD NH 48) (DESIGN CHAINAGE FROM KM. 163+300 TO KM. 230+020)

DESIGN CONSULTANT: LEA ASSOCIATES SOUTH ASIA PVT. LTD.,
B-1/E-27, Mohan Cooperative Industrial Estate,
Mathura Road, New Delhi-110044

DRAWN	Ravindra Patwal
DESIGN	Tanmoy Baur
CHECKED	Sarde Alam
REVIEWED	J.K.Das
DATE	March 2018

DRAWING TITLE: APPLICATION FOR DIVERSION OF FOREST LAND PHASE III: MUDIGERE TO NELLYADI JUNCTION (Km. 177+000 to Km. 178+000)

DRAWING No: 73587\LASA\HWY\M-N\DGPS-15

REV. R0

SCALE: 1:2000

SHEET A2

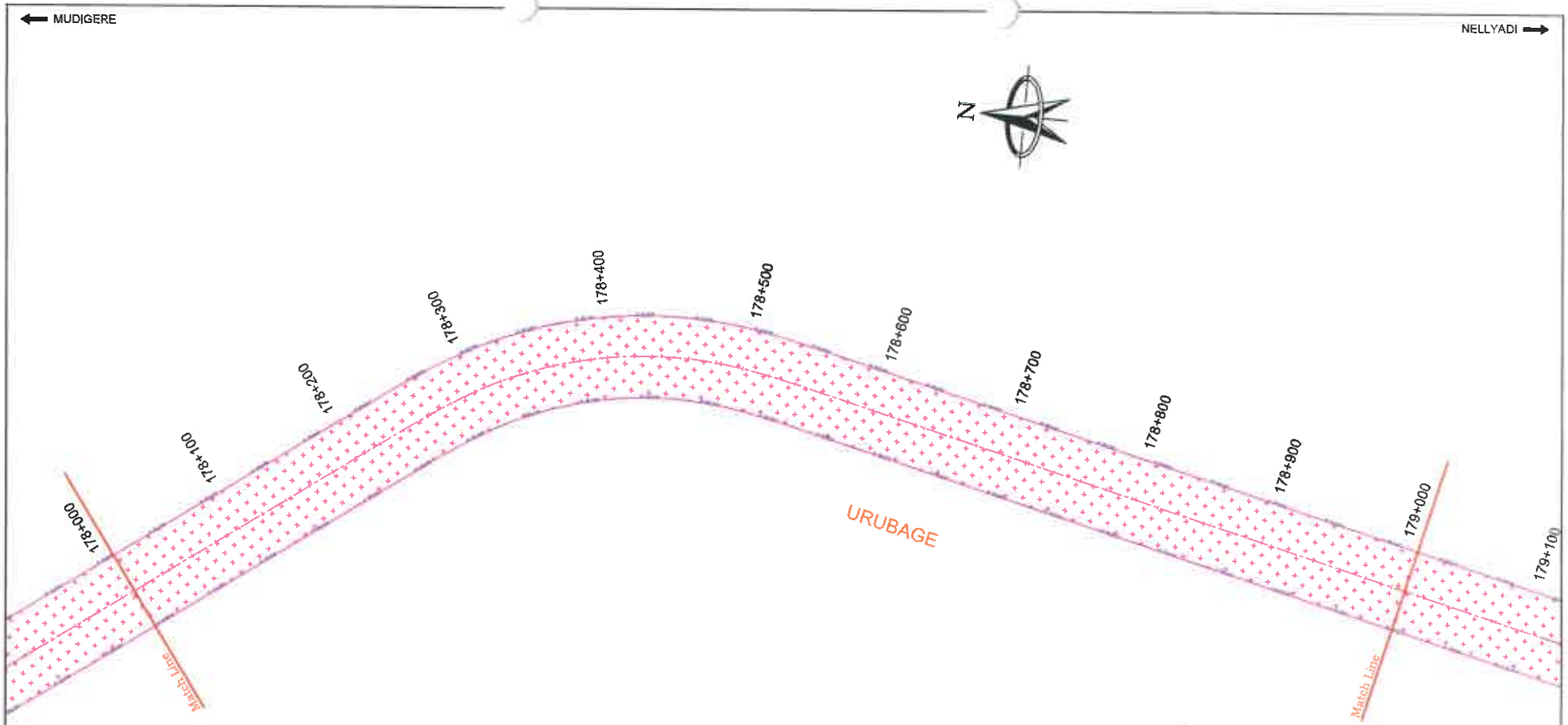

LEGEND:-

- PROPOSED CENTER LINE
- PROPOSED ROW
- VILLAGE BOUNDARY
- NON- FOREST LAND
- FOREST LAND
- BOUNDARY POINT

S. P. Somashekar,
DGM (Tech) & Project Director,
NHAI, PIU, Chitradurga.

DATE	REV. NO.	DESCRIPTION	BY

REVISIONS

CLIENT:

NATIONAL HIGHWAYS AUTHORITY OF INDIA
(Ministry of Shipping, Road Transport & Highway)

PROJECT:

DEVELOPMENT OF ECONOMIC CORRIDORS, FEEDER ROUTES AND COASTAL ROADS TO IMPROVE THE EFFICIENCY OF FREIGHT MOVEMENT IN INDIA (LOT-3/KN/PACKAGE-2) PHASE III OF CHITRADURGA - MANGALORE INTERCORRIDOR OF NH 173 - FROM MUDIGERE HAND POST AT JUNCTION OF NH 73 TO NELLYADI JUNCTION AT KM 270.600 OF NH 75 (OLD NH 48) (DESIGN CHAINAGE FROM KM. 163+300 TO KM. 230+020)

DESIGN CONSULTANT:

LEA ASSOCIATES SOUTH ASIA PVT. LTD.,
B-1/E-27, Mohan Cooperative Industrial Estate,
Mathura Road, New Delhi-110044

DRAWN	Ravindra Pahwal
DESIGN	Tanmoy Baur
CHECKED	Sarda Alam
REVIEWED	J.K.Das
DATE	March 2018

DRAWING TITLE:
APPLICATION FOR DIVERSION OF FOREST LAND
PHASE III: MUDIGERE TO NELLYADI JUNCTION
(Km. 178+000 to Km. 179+000)

DRAWING No.: 73587\LASA\HWY\M-N\DGPS-16

REV.: R0

SCALE: 1:2000

SHEET: A2

LEGEND:-

- PROPOSED CENTER LINE
- PROPOSED ROW
- VILLAGE BOUNDARY
- NON- FOREST LAND
- FOREST LAND
- BOUNDARY POINT

S. P. Somashekar,
DGM (Tech) & Project Director,
NHAI, PIU, Chitradurga.

DATE	REV. NO.	DESCRIPTION	BY

REVISIONS

CLIENT: NATIONAL HIGHWAYS AUTHORITY OF INDIA
(Ministry of Shipping, Road Transport & Highway)

PROJECT: DEVELOPMENT OF ECONOMIC CORRIDORS, FEEDER ROUTES AND COASTAL ROADS TO IMPROVE THE EFFICIENCY OF FREIGHT MOVEMENT IN INDIA (LOT-3/KN/PACKAGE-2) PHASE III OF CHITRADURGA - MANGALORE INTERCORRIDOR OF NH 173 - FROM MUDIGERE HAND POST AT JUNCTION OF NH 73 TO NELLYADI JUNCTION AT KM 270.600 OF NH 75 (OLD NH 48) (DESIGN CHAINAGE FROM KM. 163+300 TO KM. 230+020)

DESIGN CONSULTANT: LEA ASSOCIATES SOUTH ASIA PVT. LTD.,
B-1/E-27, Mohan Cooperative Industrial Estate,
Mathura Road, New Delhi-110044

DRAWN	Ravindra Patwal
DESIGN	Tanmoy Baur
CHECKED	Sarda Alam
REVIEWED	J.K.Das
DATE	March 2018

DRAWING TITLE: APPLICATION FOR DIVERSION OF FOREST LAND PHASE III: MUDIGERE TO NELLYADI JUNCTION (Km. 179+000 to Km. 180+000)

DRAWING No.: 73587\LASA\HWY\M-N\DGPS-17

REV.: R0

SCALE: 1:2000

SHEET: A2

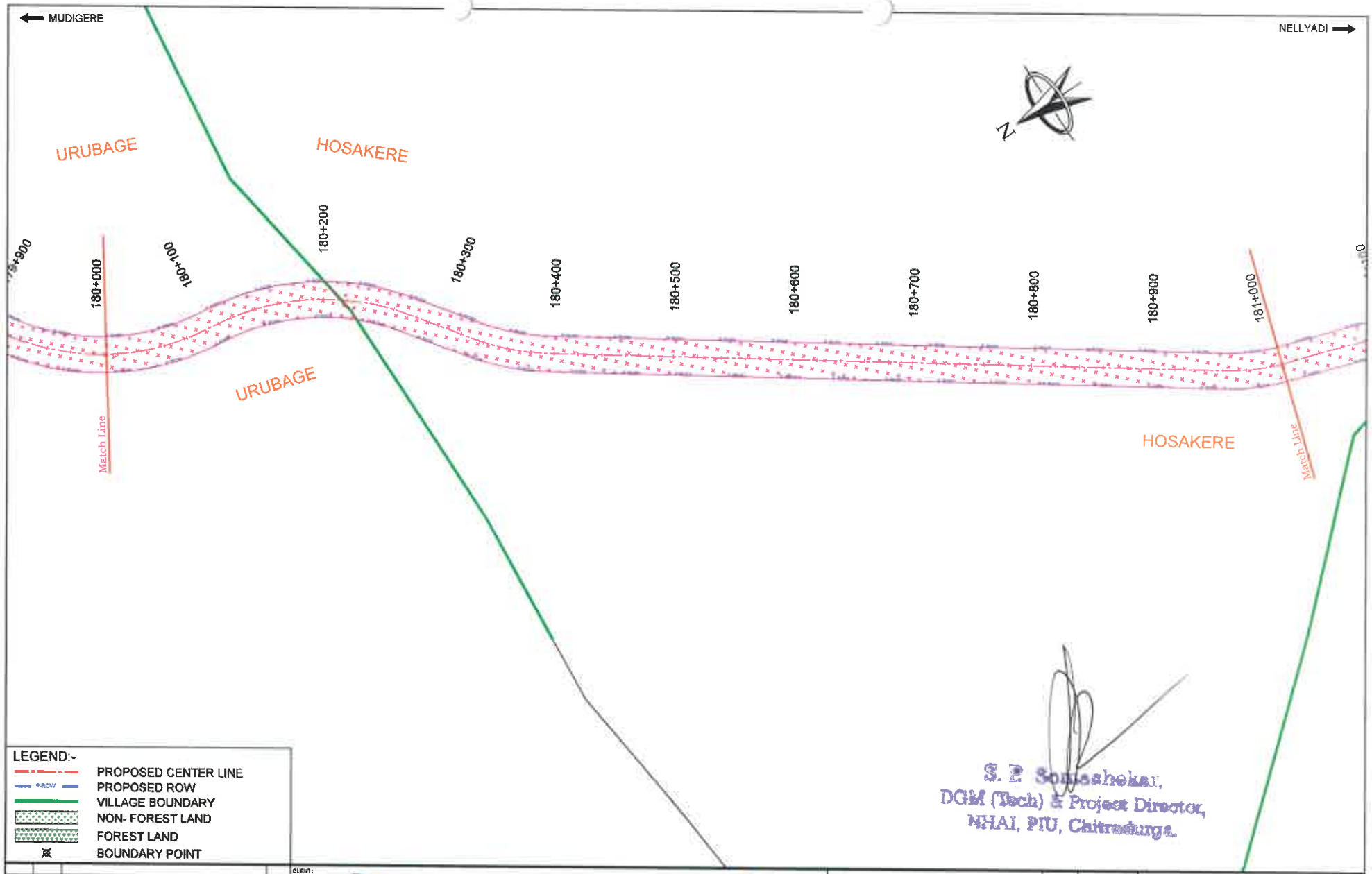

LEGEND:-

- PROPOSED CENTER LINE
- PROPOSED ROW
- VILLAGE BOUNDARY
- NON- FOREST LAND
- FOREST LAND
- BOUNDARY POINT

S. P. Somashekar,
DGM (Tech) & Project Director,
NHAI, PIU, Chitradurga.

DATE	REV. NO.	DESCRIPTION	BY

REVISIONS

CLIENT: NATIONAL HIGHWAYS AUTHORITY OF INDIA
(Ministry of Shipping, Road Transport & Highway)

PROJECT: DEVELOPMENT OF ECONOMIC CORRIDORS, FEEDER ROUTES AND COASTAL ROADS TO IMPROVE THE EFFICIENCY OF FREIGHT MOVEMENT IN INDIA (LOT-3/KN/PACKAGE-2) PHASE III OF CHITRADURGA - MANGALORE INTERCORRIDOR OF NH 173 - FROM MUDIGERE HAND POST AT JUNCTION OF NH 73 TO NELLYADI JUNCTION AT KM 270.600 OF NH 75 (OLD NH 48) (DESIGN CHAINAGE FROM KM. 163+300 TO KM. 230+020)

DESIGN CONSULTANT: LEA ASSOCIATES SOUTH ASIA PVT. LTD.,
B-1/E-27, Mohan Cooperative Industrial Estate,
Mathura Road, New Delhi-110044

DRAWN	Ravindra Pahwal
DESIGN	Tanmoy Baur
CHECKED	Sarde Alam
REVIEWED	J.K.Das
DATE	March 2018

DRAWING TITLE:- APPLICATION FOR DIVERSION OF FOREST LAND PHASE III: MUDIGERE TO NELLYADI JUNCTION (Km. 180+000 to Km. 181+000)

DRAWING No: 73587/LASA/HWY/M-N/DGPS-18

REV. R0

SCALE: 1:2000

SHEET A2

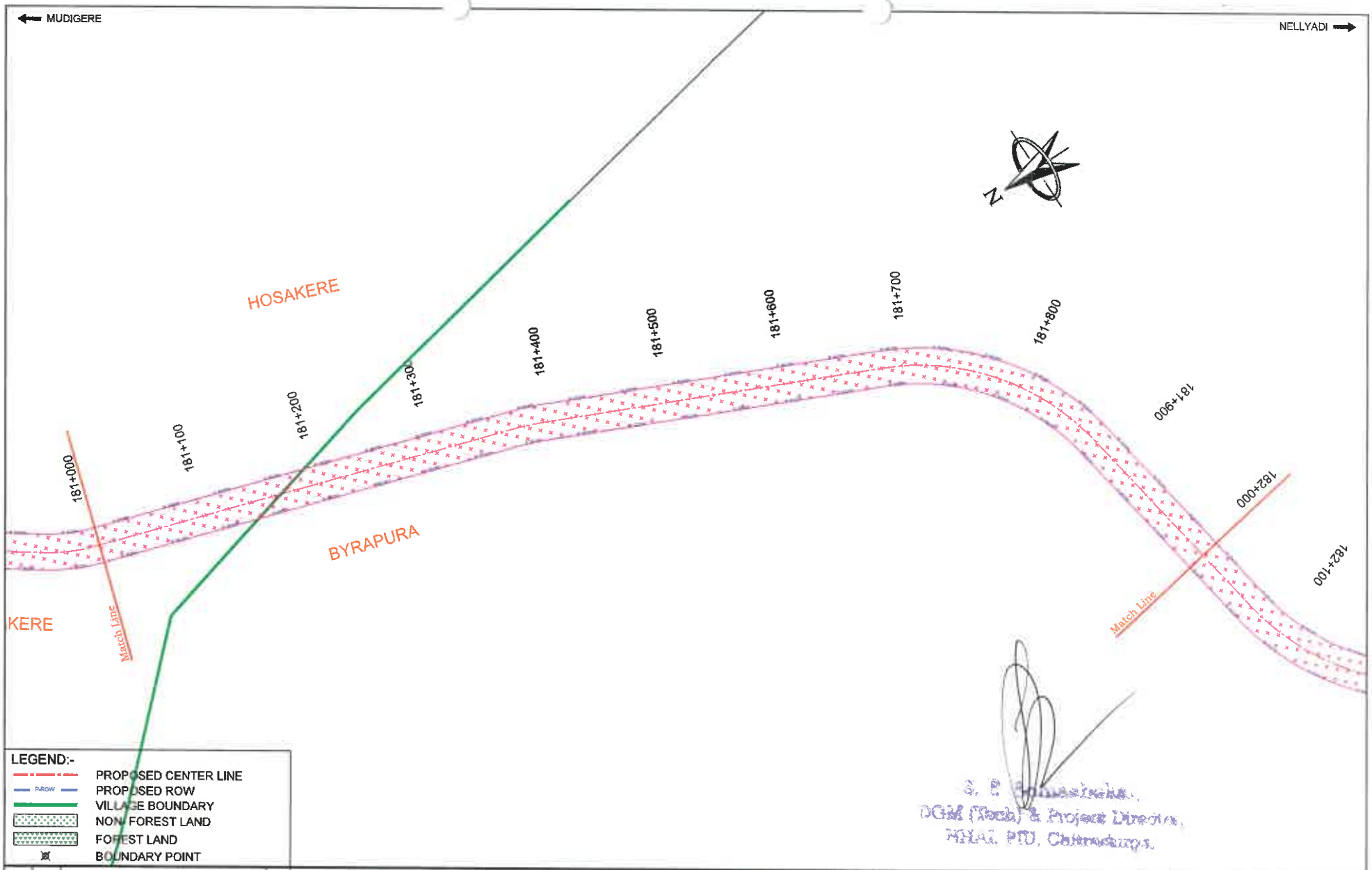

LEGEND:-

- PROPOSED CENTER LINE
- PROPOSED ROW
- VILLAGE BOUNDARY
- NON FOREST LAND
- FOREST LAND
- BOUNDARY POINT

S. P. [illegible]
DGM (Tech) & Project Director,
NHAI, PIU, Chitradurga.

DATE	REV. NO.	DESCRIPTION	BY

REVISIONS

CLIENT :

NATIONAL HIGHWAYS AUTHORITY OF INDIA
(Ministry of Shipping, Road Transport & Highway)

PROJECT :

DEVELOPMENT OF ECONOMIC CORRIDORS, FEEDER ROUTES AND COASTAL ROADS TO IMPROVE THE EFFICIENCY OF FREIGHT MOVEMENT IN INDIA (LOT-3/KN/PACKAGE-2) PHASE III OF CHITRADURGA - MANGALORE INTERCORRIDOR OF NH 173 - FROM MUDIGERE HAND POST AT JUNCTION OF NH 73 TO NELLYADI JUNCTION AT KM 270.600 OF NH 75 (OLD NH 48) (DESIGN CHAINAGE FROM KM. 163+300 TO KM. 230+020)

DESIGN CONSULTANT :

LEA ASSOCIATES SOUTH ASIA PVT. LTD.,
B-1/E-27, Mohan Cooperative Industrial Estate,
Mathura Road, New Delhi-110044

DRAWN	Ravindra Patwal
DESIGN	Tanmoy Baur
CHECKED	Sarde Alam
REVIEWED	J.K.Das
DATE	March 2018

DRAWING TITLE:-
APPLICATION FOR DIVERSION OF FOREST LAND
PHASE III: MUDIGERE TO NELLYADI JUNCTION
(Km. 181+000 to Km. 182+000)

DRAWING No : 73587\LASA\HWY\M-N\DGPS-19

REV. R0

SCALE : 1:2000

SHEET A2

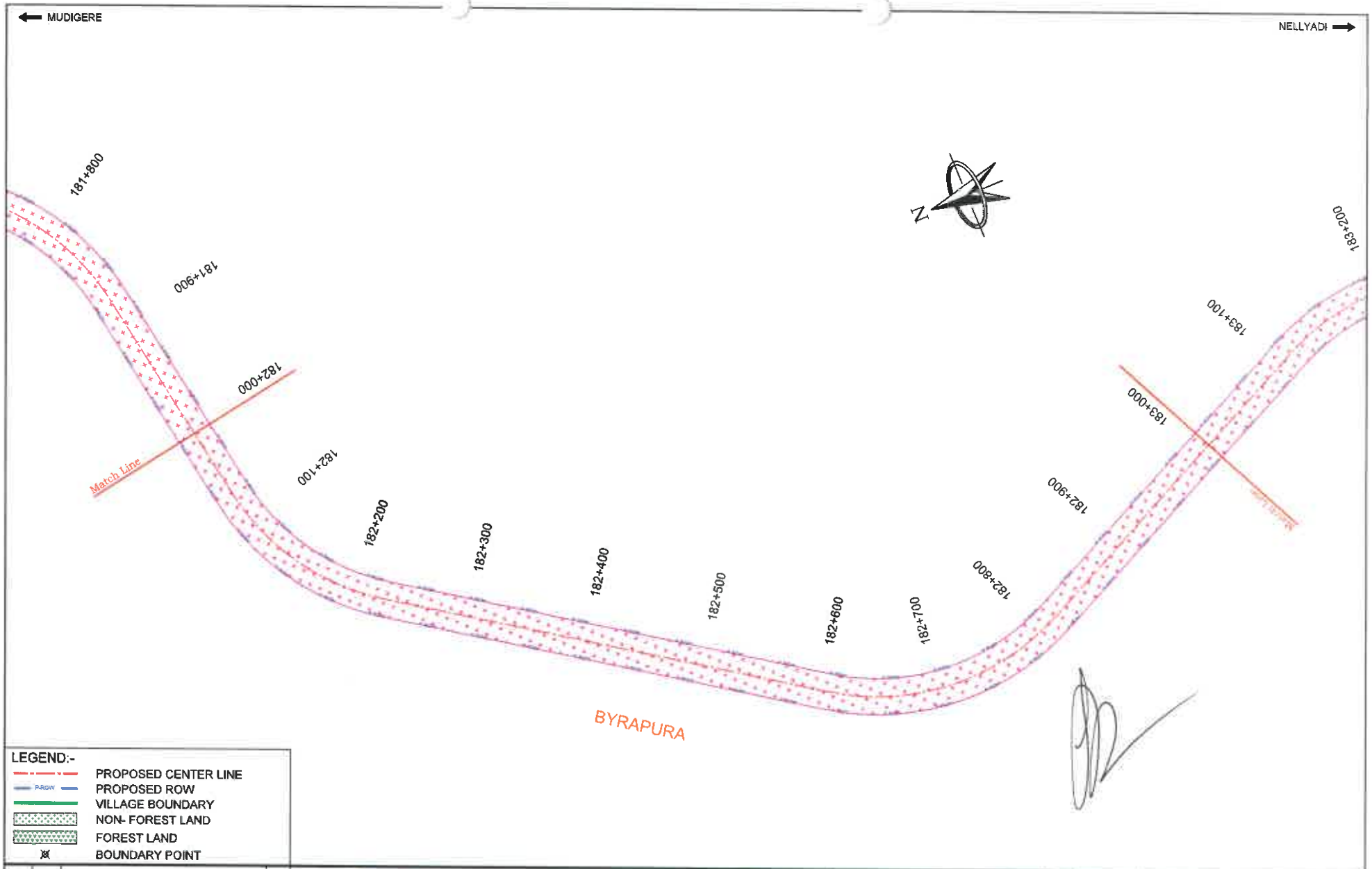

LEGEND:-

- PROPOSED CENTER LINE
- PROPOSED ROW
- VILLAGE BOUNDARY
- NON- FOREST LAND
- FOREST LAND
- BOUNDARY POINT

DATE	REV. NO.	DESCRIPTION	BY

REVISIONS

CLIENT:

NATIONAL HIGHWAYS AUTHORITY OF INDIA
(Ministry of Shipping, Road Transport & Highway)

PROJECT:

DEVELOPMENT OF ECONOMIC CORRIDORS, FEEDER ROUTES AND COASTAL ROADS TO IMPROVE THE EFFICIENCY OF FREIGHT MOVEMENT IN INDIA (LOT-3/KN/PACKAGE-2) PHASE III OF CHITRADURGA - MANGALORE INTERCORRIDOR OF NH 173 - FROM MUDIGERE HAND POST AT JUNCTION OF NH 73 TO NELLYADI JUNCTION AT KM 270.600 OF NH 75 (OLD NH 48) (DESIGN CHAINAGE FROM KM. 163+300 TO KM. 230+020)

DESIGN CONSULTANT:

LEA ASSOCIATES SOUTH ASIA PVT. LTD.,
B-1/E-27, Mohan Cooperative Industrial Estate,
Mathura Road, New Delhi-110044

DRAWN	Ravindra Pelwal
DESIGN	Tanmoy Saur
CHECKED	Sarde Alam
REVIEWED	J.K.Das
DATE	March 2018

DRAWING TITLE:
APPLICATION FOR DIVERSION OF FOREST LAND
PHASE III: MUDIGERE TO NELLYADI JUNCTION
(Km. 182+000 to Km. 183+000)

DRAWING No.: 73587\LASA\HWY\M-N\DGPS-20

REV.: R0

SCALE: 1:2000

SHEET: A2

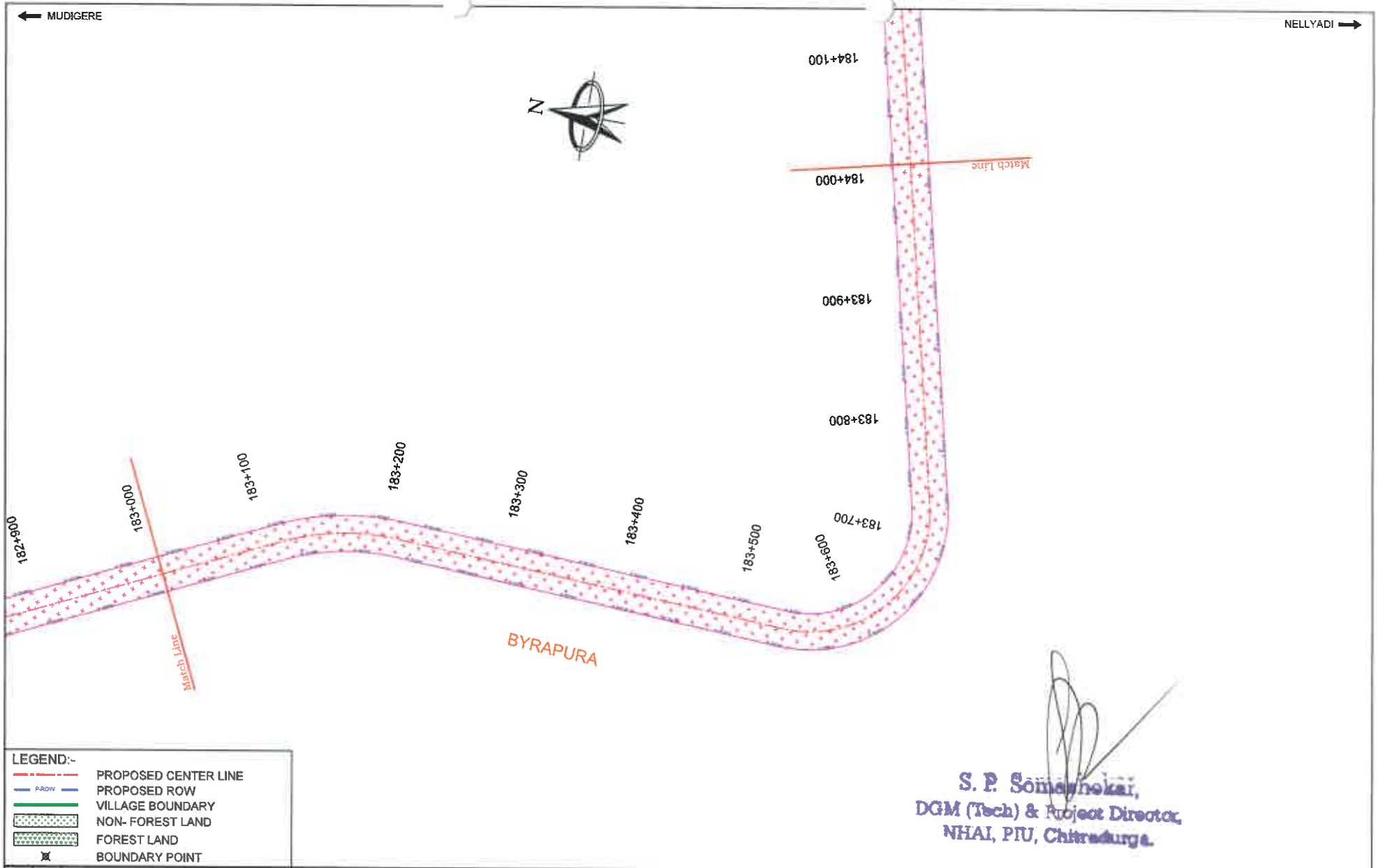

S. P. Somanhokai,
DGM (Tech) & Project Director,
NHAI, PIU, Chitradurga.

DATE	REV. NO.	DESCRIPTION	BY

REVISIONS

CLIENT :

NATIONAL HIGHWAYS AUTHORITY OF INDIA
(Ministry of Shipping, Road Transport & Highway)

PROJECT :

DEVELOPMENT OF ECONOMIC CORRIDORS, FEEDER ROUTES AND COASTAL ROADS TO IMPROVE THE EFFICIENCY OF FREIGHT MOVEMENT IN INDIA (LOT-3/KN/PACKAGE-2) PHASE III OF CHITRADURGA - MANGALORE INTERCORRIDOR OF NH 173 - FROM MUDIGERE HAND POST AT JUNCTION OF NH 73 TO NELLYADI JUNCTION AT KM 270.600 OF NH 75 (OLD NH 48) (DESIGN CHAINAGE FROM KM. 163+300 TO KM. 230+020)

DESIGN CONSULTANT :

LEA ASSOCIATES SOUTH ASIA PVT. LTD.,
B-1/E-27, Mohan Cooperative Industrial Estate,
Mathura Road, New Delhi-110044

DRAWN	Ravindra Patwal
DESIGN	Tanmoy Baur
CHECKED	Sarda Alam
REVIEWED	J.K.Das
DATE	March 2018

DRAWING TITLE:
APPLICATION FOR DIVERSION OF FOREST LAND
PHASE III: MUDIGERE TO NELLYADI JUNCTION
(Km. 183+000 to Km. 184+000)

DRAWING No : 73587\LASA\HWY\M-N\DGPS-21

REV. R0

SCALE : 1:2000

SHEET A2

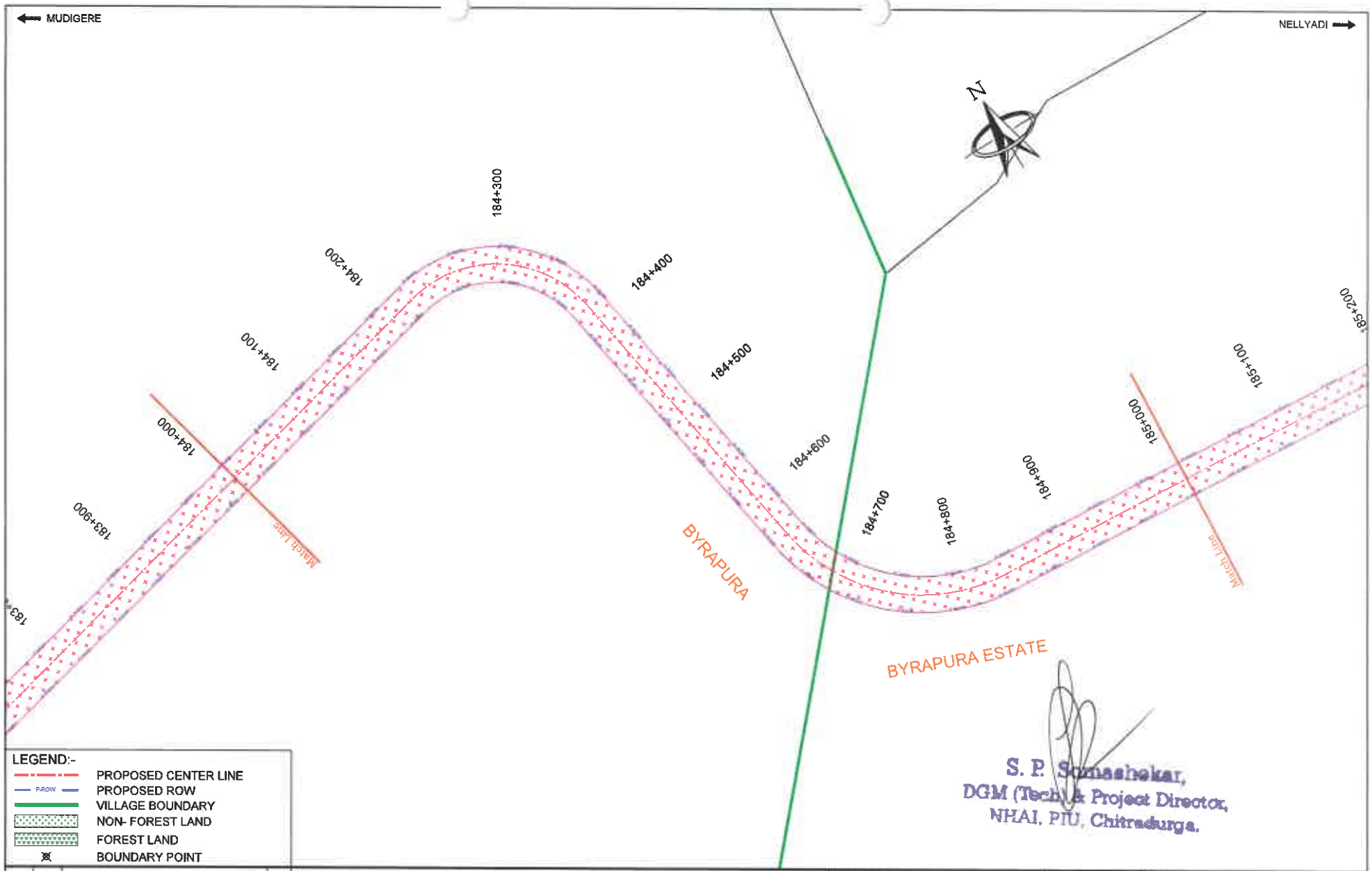

LEGEND:-

- PROPOSED CENTER LINE
- PROPOSED ROW
- VILLAGE BOUNDARY
- NON- FOREST LAND
- FOREST LAND
- BOUNDARY POINT

S. P. Somashekar,
DGM (Tech) & Project Director,
NHAI, PIU, Chitradurga.

DATE	REV. NO.	DESCRIPTION	BY

REVISIONS

CLIENT: NATIONAL HIGHWAYS AUTHORITY OF INDIA
(Ministry of Shipping, Road Transport & Highway)

PROJECT: DEVELOPMENT OF ECONOMIC CORRIDORS, FEEDER ROUTES AND COASTAL ROADS TO IMPROVE THE EFFICIENCY OF FREIGHT MOVEMENT IN INDIA (LOT-3/KN/PACKAGE-2) PHASE III OF CHITRADURGA - MANGALORE INTERCORRIDOR OF NH 173 - FROM MUDIGERE HAND POST AT JUNCTION OF NH 73 TO NELLYADI JUNCTION AT KM 270.600 OF NH 75 (OLD NH 48) (DESIGN CHAINAGE FROM KM. 163+300 TO KM. 230+020)

DESIGN CONSULTANT: LEA ASSOCIATES SOUTH ASIA PVT. LTD.,
B-1/E-27, Mohan Cooperative Industrial Estate,
Mathura Road, New Delhi-110044

DRAWN	Ravindra Patwal
DESIGN	Tanmoy Baur
CHECKED	Sarde Alam
REVIEWED	J.K.Das
DATE	March 2018

DRAWING TITLE:- APPLICATION FOR DIVERSION OF FOREST LAND PHASE III: MUDIGERE TO NELLYADI JUNCTION (Km. 184+000 to Km. 185+000)

DRAWING No : 73587\LASAH\WYM-NHDGPS-22 REV. R0

SCALE: 1:2000 SHEET A2

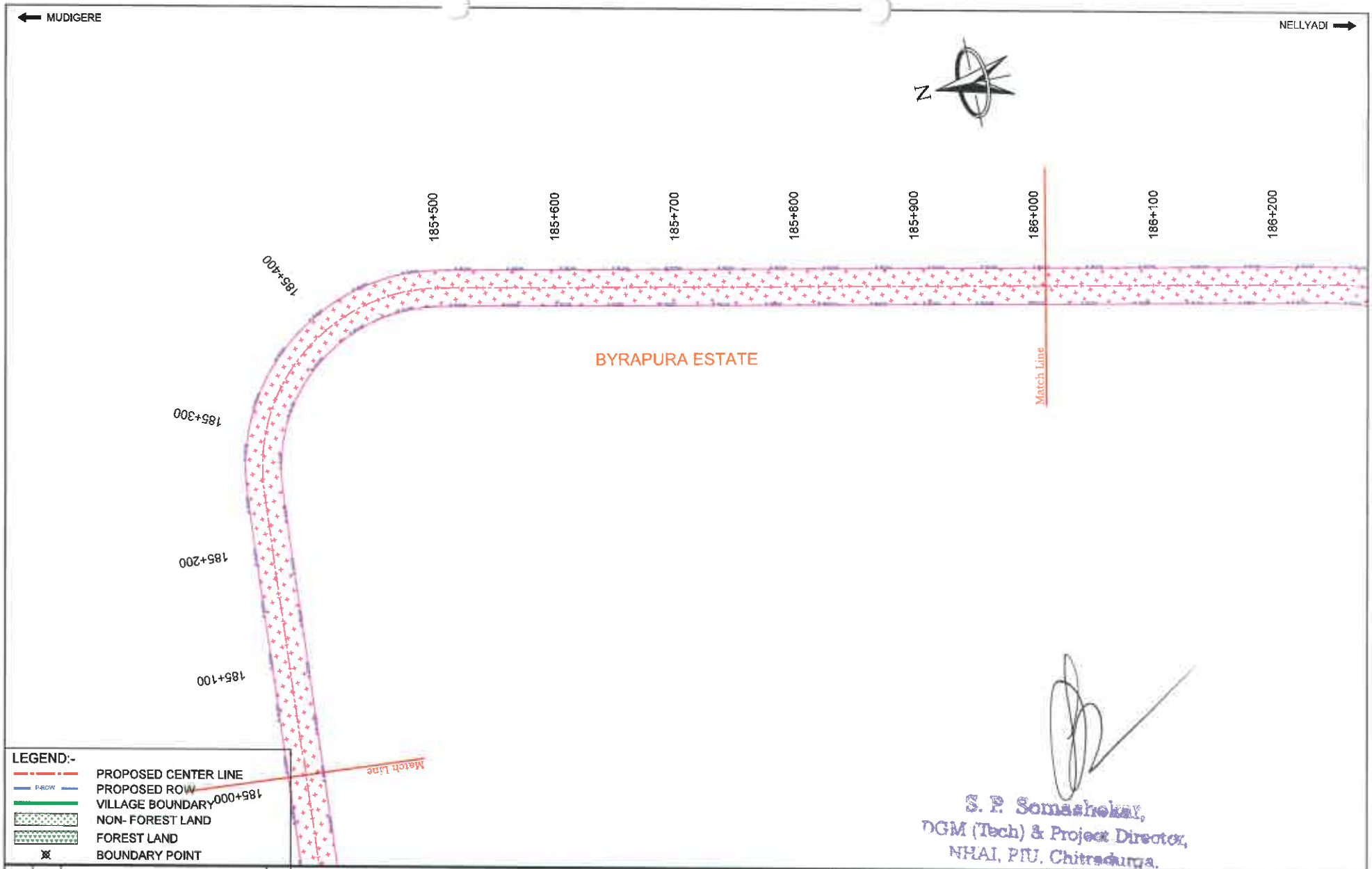

LEGEND:-

- PROPOSED CENTER LINE
- PROPOSED ROW
- VILLAGE BOUNDARY
- NON- FOREST LAND
- FOREST LAND
- BOUNDARY POINT

S. P. Somashekar,
DGM (Tech) & Project Director,
NHAI, PIU, Chitradurga.

DATE	REV. NO.	DESCRIPTION	BY

REVISIONS

CLIENT:

NATIONAL HIGHWAYS AUTHORITY OF INDIA
(Ministry of Shipping, Road Transport & Highway)

PROJECT:

DEVELOPMENT OF ECONOMIC CORRIDORS, FEEDER ROUTES AND COASTAL ROADS TO IMPROVE THE EFFICIENCY OF FREIGHT MOVEMENT IN INDIA (LOT-3/KN/PACKAGE-2) PHASE III OF CHITRADURGA - MANGALORE INTERCORRIDOR OF NH 173 - FROM MUDIGERE HAND POST AT JUNCTION OF NH 73 TO NELLYADI JUNCTION AT KM 270.600 OF NH 75 (OLD NH 48) (DESIGN CHAINAGE FROM KM. 163+300 TO KM. 230+020)

DESIGN CONSULTANT:

LEA ASSOCIATES SOUTH ASIA PVT. LTD.,
B-1/E-27, Mohan Cooperative Industrial Estate,
Mathura Road, New Delhi-110044

DRAWN	Ravindra Pahwal
DESIGN	Tanmoy Baur
CHECKED	Sarda Alam
REVIEWED	J.K.Das
DATE	March 2018

DRAWING TITLE:
APPLICATION FOR DIVERSION OF FOREST LAND
PHASE III: MUDIGERE TO NELLYADI JUNCTION
(Km. 185+000 to Km. 186+000)

DRAWING No.: 73587\LASA\HWY\M-NDGPS-23

REV. R0

SCALE: 1:2000

SHEET A2

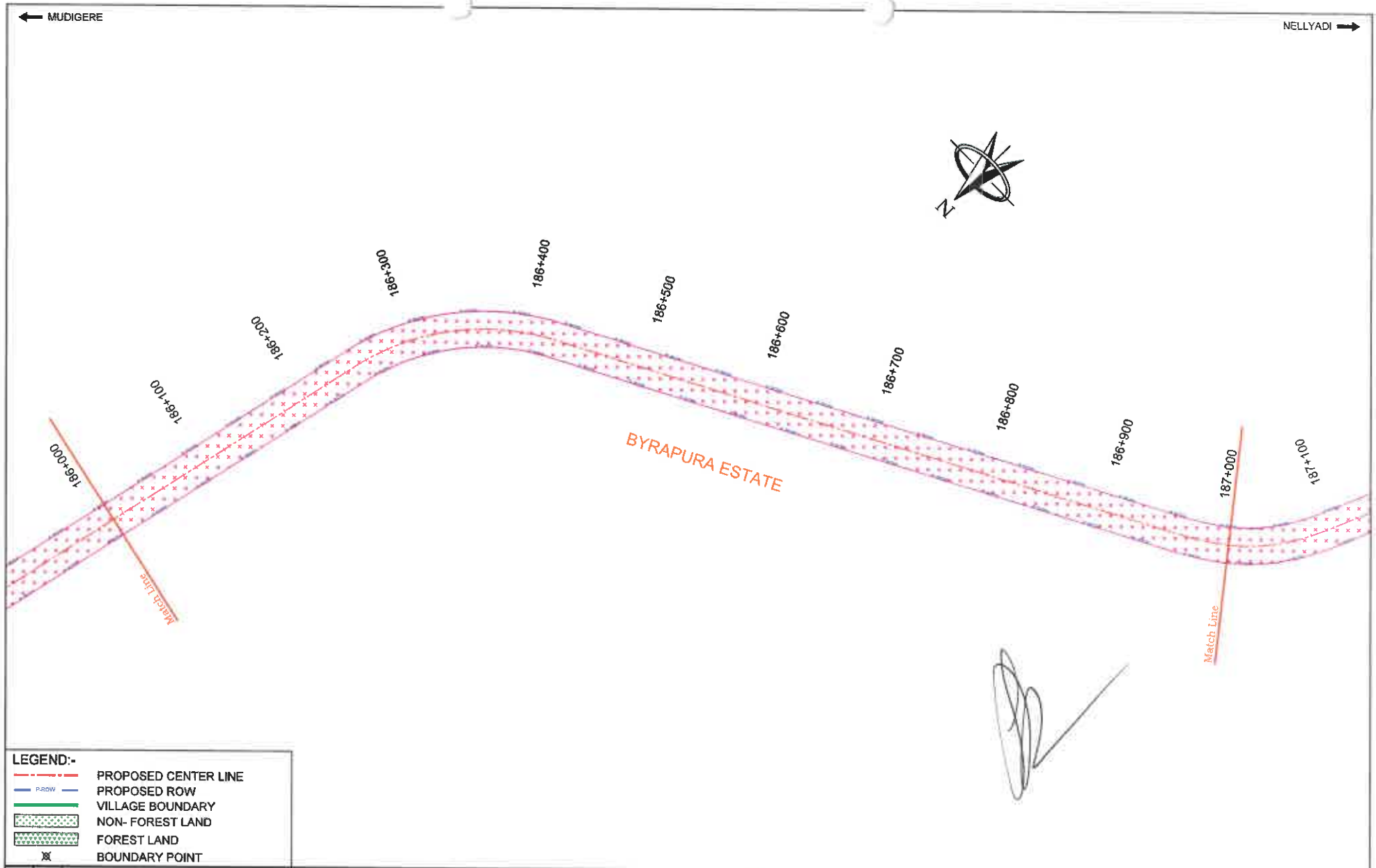

LEGEND:-

- PROPOSED CENTER LINE
- PROPOSED ROW
- VILLAGE BOUNDARY
- NON- FOREST LAND
- FOREST LAND
- BOUNDARY POINT

DATE	REV. NO.	DESCRIPTION	BY

REVISIONS

CLIENT:

NATIONAL HIGHWAYS AUTHORITY OF INDIA
(Ministry of Shipping, Road Transport & Highway)

PROJECT:

DEVELOPMENT OF ECONOMIC CORRIDORS, FEEDER ROUTES AND COASTAL ROADS TO IMPROVE THE EFFICIENCY OF FREIGHT MOVEMENT IN INDIA (LOT-3/KN/PACKAGE-2) PHASE III OF CHITRADURGA - MANGALORE INTERCORRIDOR OF NH 173 - FROM MUDIGERE HAND POST AT JUNCTION OF NH 73 TO NELLYADI JUNCTION AT KM 270.600 OF NH 75 (OLD NH 48) (DESIGN CHAINAGE FROM KM. 163+300 TO KM. 230+020)

DESIGN CONSULTANT:

LEA ASSOCIATES SOUTH ASIA PVT. LTD.,
B-1/E-27, Mohan Cooperative Industrial Estate,
Mathura Road, New Delhi-110044

DRAWN	Ravindra Patwal
DESIGN	Tanmoy Basu
CHECKED	Sarda Alam
REVIEWED	J.K.Das
DATE	March 2018

DRAWING TITLE:- APPLICATION FOR DIVERSION OF FOREST LAND PHASE III: MUDIGERE TO NELLYADI JUNCTION (Km. 186+000 to Km. 187+000)

DRAWING No : 73587/LASAIHWY/M-NDGPS-24

REV. R0

SCALE: 1:2000

SHEET A2

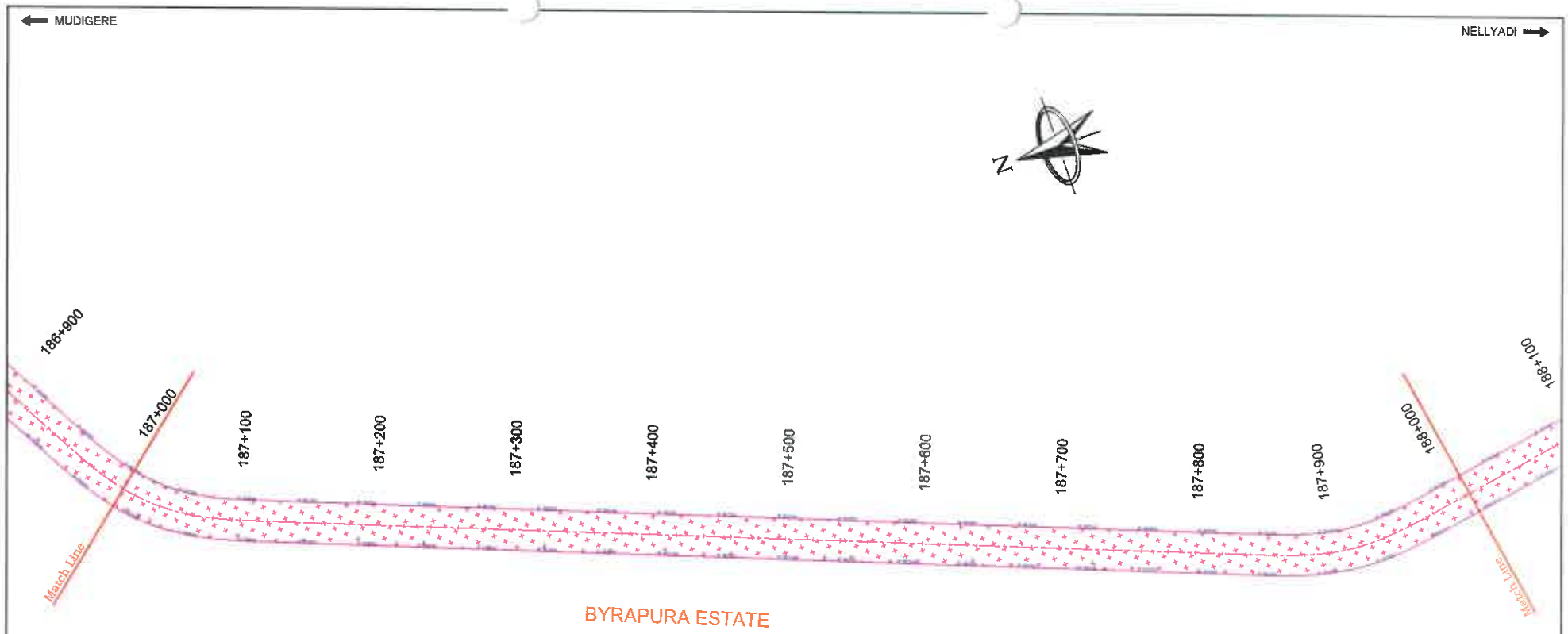

S. S. Soundarajan,
DGM (Tech) & Project Director,
NHAI, PIU, Chitradurga.

LEGEND:-

- PROPOSED CENTER LINE
- PROPOSED ROW
- VILLAGE BOUNDARY
- NON- FOREST LAND
- FOREST LAND
- BOUNDARY POINT

DATE	REV. NO.	DESCRIPTION	BY

REVISIONS

CLIENT: NATIONAL HIGHWAYS AUTHORITY OF INDIA
(Ministry of Shipping, Road Transport & Highway)

PROJECT: DEVELOPMENT OF ECONOMIC CORRIDORS, FEEDER ROUTES AND COASTAL ROADS TO IMPROVE THE EFFICIENCY OF FREIGHT MOVEMENT IN INDIA (LOT-3/KN/PACKAGE-2) PHASE III OF CHITRADURGA - MANGALORE INTERCORRIDOR OF NH 173 - FROM MUDIGERE HAND POST AT JUNCTION OF NH 73 TO NELLYADI JUNCTION AT KM 270.600 OF NH 75 (OLD NH 48) (DESIGN CHAINAGE FROM KM. 163+300 TO KM. 230+020)

DESIGN CONSULTANT:
LEA ASSOCIATES SOUTH ASIA PVT. LTD.,
S-1/E-27, Mohan Cooperative Industrial Estate,
Mathura Road, New Delhi-110044

DRAWN	Ravindra Patwal
DESIGN	Tanmoy Baur
CHECKED	Sarda Alam
REVIEWED	J.K.Das
DATE	March 2018

DRAWING TITLE:- APPLICATION FOR DIVERSION OF FOREST LAND PHASE III: MUDIGERE TO NELLYADI JUNCTION (Km. 187+000 to Km. 188+000)

DRAWING No: 73587\LASA\HWY\M-N\DGPS-25

REV. R0

SCALE: 1:2000

SHEET A2

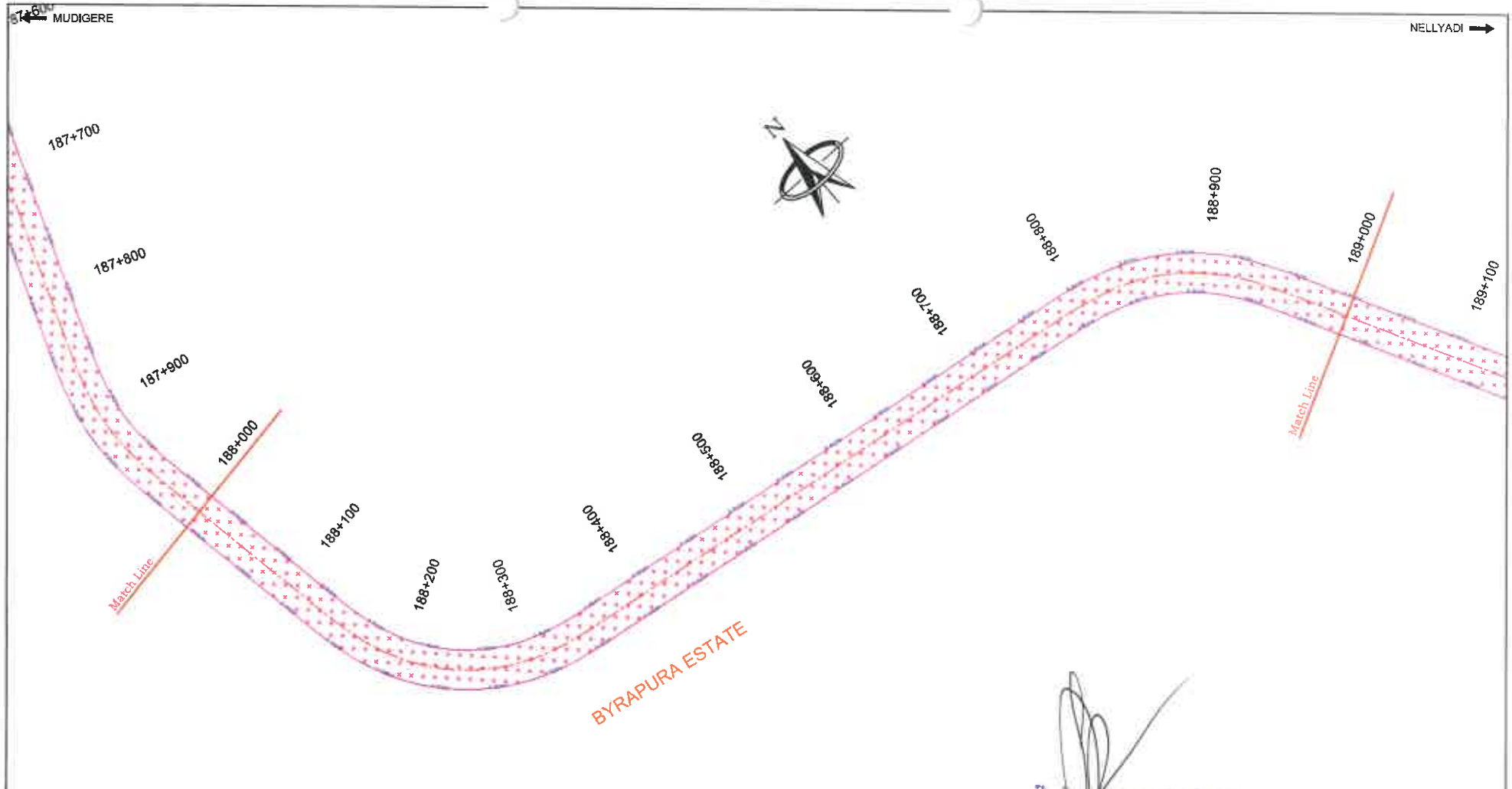

S. P. Somashekar,
DGM (Tech) & Project Director,
NHAI, PIU, Chitradurga.

LEGEND:-

- PROPOSED CENTER LINE
- PROPOSED ROW
- VILLAGE BOUNDARY
- NON- FOREST LAND
- FOREST LAND
- BOUNDARY POINT

DATE	REV. NO.	DESCRIPTION	BY

REVISIONS

CLIENT: NATIONAL HIGHWAYS AUTHORITY OF INDIA
(Ministry of Shipping, Road Transport & Highway)

PROJECT: DEVELOPMENT OF ECONOMIC CORRIDORS, FEEDER ROUTES AND COASTAL ROADS TO IMPROVE THE EFFICIENCY OF FREIGHT MOVEMENT IN INDIA (LOT-3/KN/PACKAGE-2) PHASE III OF CHITRADURGA - MANGALORE INTERCORRIDOR OF NH 173 - FROM MUDIGERE HAND POST AT JUNCTION OF NH 73 TO NELLYADI JUNCTION AT KM 270.600 OF NH 75 (OLD NH 48) (DESIGN CHAINAGE FROM KM. 163+300 TO KM. 230+020)

DESIGN CONSULTANT: LEA ASSOCIATES SOUTH ASIA PVT. LTD.,
B-1/E-27, Mohan Cooperative Industrial Estate,
Mathura Road, New Delhi-110044

DRAWN	Ravindra Patwal
DESIGN	Tanmoy Baur
CHECKED	Sarde Alam
REVIEWED	J.K.Das
DATE	March 2019

DRAWING TITLE:- APPLICATION FOR DIVERSION OF FOREST LAND PHASE III: MUDIGERE TO NELLYADI JUNCTION (Km. 188+000 to Km. 189+000)

DRAWING No : 73587\LASA\HWY\M-N\DGPS-26

REV. R0

SCALE : 1:2000

SHEET A2

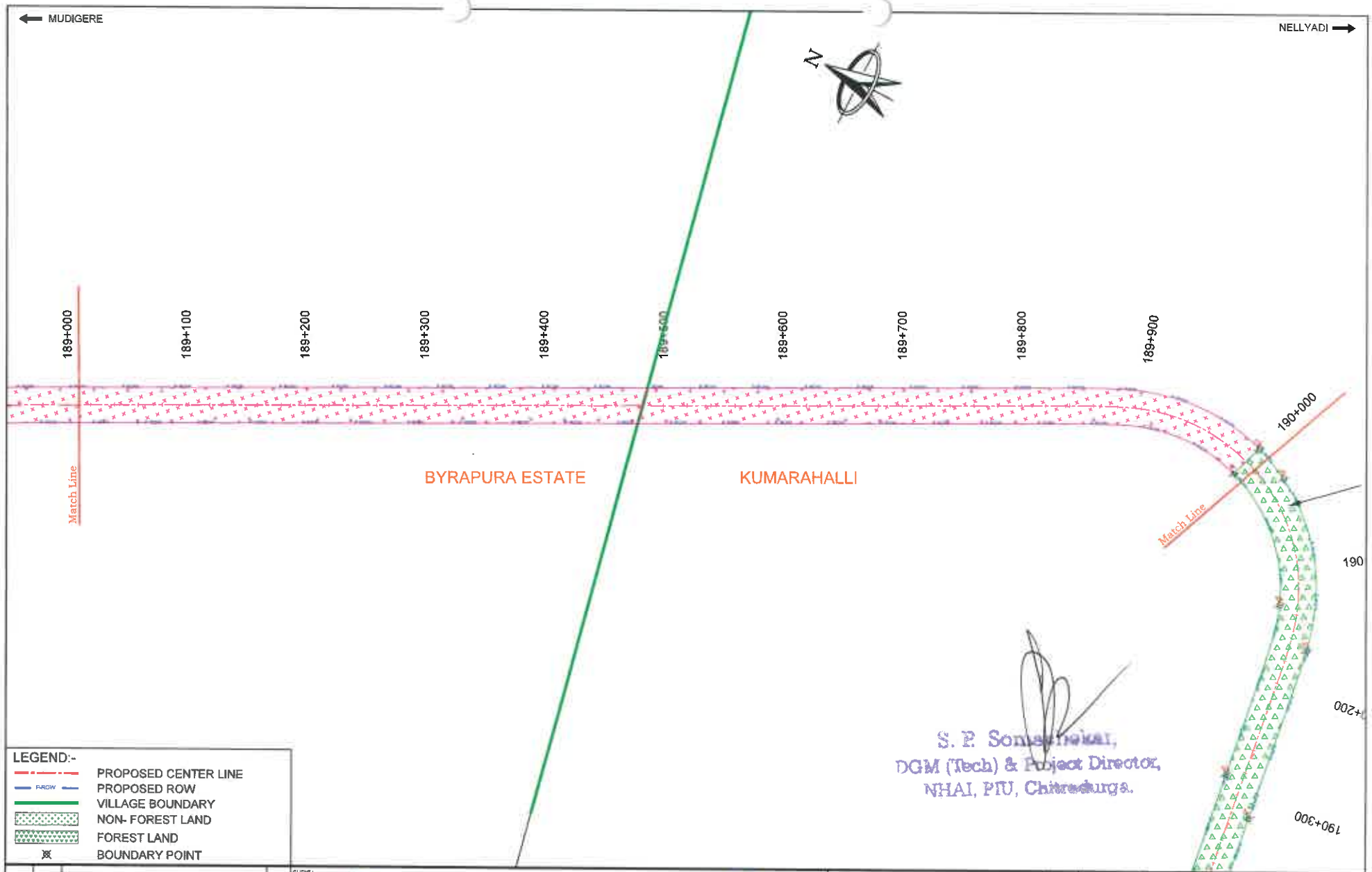

S. P. Somasekar,
DGM (Tech) & Project Director,
NHAI, PIU, Chitradurga.

LEGEND:-

- PROPOSED CENTER LINE
- PROPOSED ROW
- VILLAGE BOUNDARY
- NON- FOREST LAND
- FOREST LAND
- BOUNDARY POINT

DATE	REV. NO.	DESCRIPTION	BY

REVISIONS

CLIENT: NATIONAL HIGHWAYS AUTHORITY OF INDIA
(Ministry of Shipping, Road Transport & Highway)

PROJECT: DEVELOPMENT OF ECONOMIC CORRIDORS, FEEDER ROUTES AND COASTAL ROADS TO IMPROVE THE EFFICIENCY OF FREIGHT MOVEMENT IN INDIA (LOT-3/KN/PACKAGE-2) PHASE III OF CHITRADURGA - MANGALORE INTERCORRIDOR OF NH 173 - FROM MUDIGERE HAND POST AT JUNCTION OF NH 73 TO NELLYADI JUNCTION AT KM 270.600 OF NH 75 (OLD NH 48) (DESIGN CHAINAGE FROM KM. 163+300 TO KM. 230+020)

DESIGN CONSULTANT:
LEA ASSOCIATES SOUTH ASIA PVT. LTD.,
B-1/E-27, Mohan Cooperative Industrial Estate,
Mathura Road, New Delhi-110044

DRAWN	Ravindra Patwal
DESIGN	Tanmoy Baur
CHECKED	Sayde Alam
REVIEWED	J.K.Das
DATE	March 2018

DRAWING TITLE:
APPLICATION FOR DIVERSION OF FOREST LAND
PHASE III: MUDIGERE TO NELLYADI JUNCTION
(Km. 189+000 to Km. 190+000)

DRAWING No.: 73587/LASA/HWY/M-N/DGPS-27
REV.: R0
SCALE: 1:2000
SHEET: A2

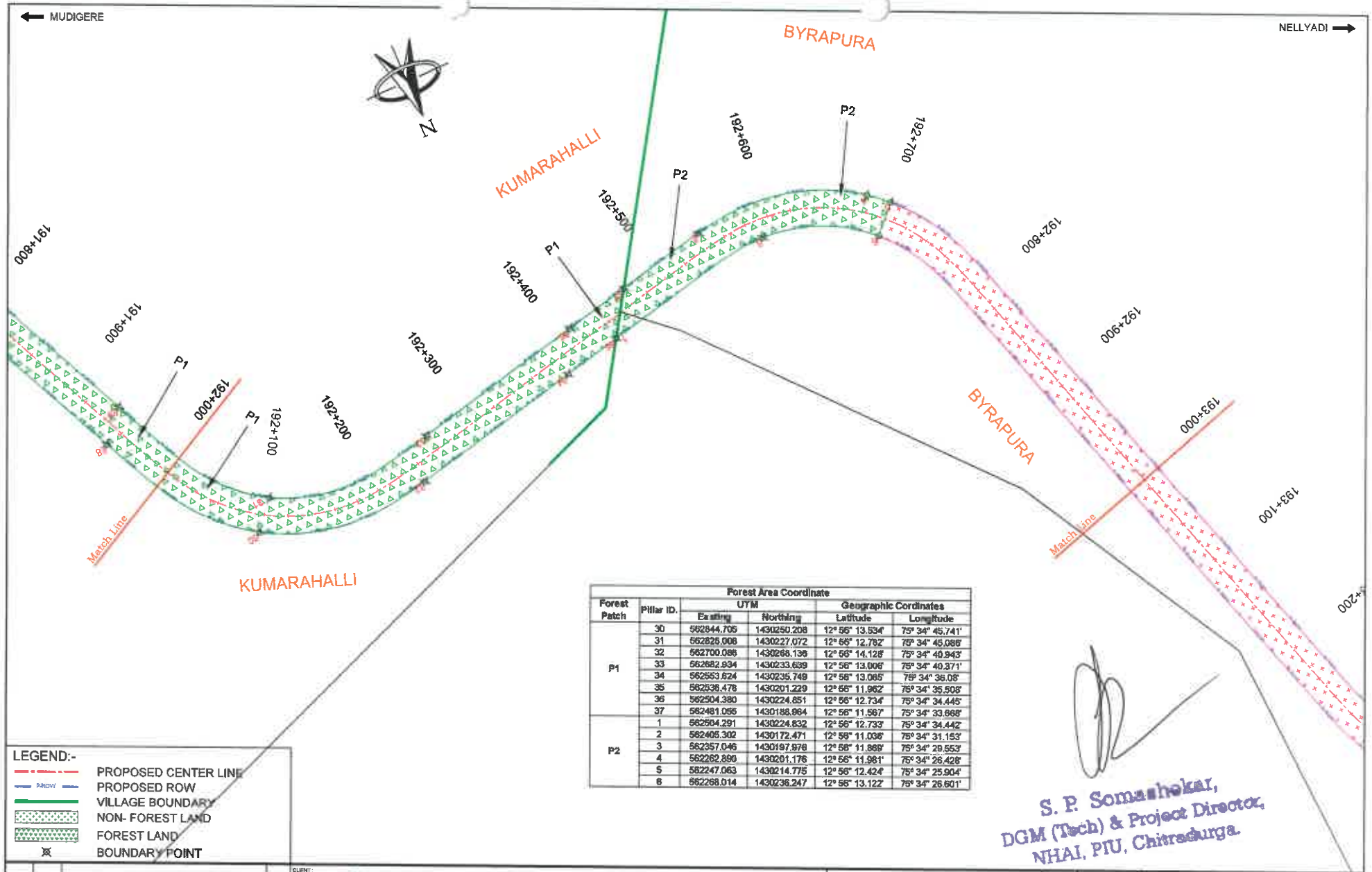

Forest Area Coordinate					
Forest Patch	Pillar ID.	UTM		Geographic Cordinates	
		Easting	Northing	Latitude	Longitude
P1	30	562844.705	1430250.208	12° 56" 13.534'	75° 34" 45.741'
	31	562826.008	1430227.072	12° 56" 12.782'	75° 34" 45.086'
	32	562700.086	1430268.136	12° 56" 14.128'	75° 34" 40.943'
	33	562682.934	1430233.639	12° 56" 13.006'	75° 34" 40.371'
	34	562553.624	1430235.749	12° 56" 13.065'	75° 34" 36.08'
	35	562538.478	1430201.229	12° 56" 11.962'	75° 34' 35.508'
	36	562504.380	1430224.651	12° 56" 12.734'	75° 34" 34.445'
	37	562481.055	1430188.984	12° 56" 11.567'	75° 34' 33.668'
P2	1	562504.291	1430224.832	12° 56" 12.733'	75° 34' 34.442'
	2	562405.302	1430172.471	12° 56" 11.036'	75° 34" 31.153'
	3	562357.046	1430197.976	12° 56" 11.869'	75° 34" 29.553'
	4	562262.890	1430201.176	12° 56" 11.981'	75° 34" 26.428'
	5	562247.063	1430214.775	12° 56" 12.424'	75° 34" 25.904'
	6	562268.014	1430236.247	12° 56" 13.122'	75° 34" 26.601'

S. P. Somashekar,
DGM (Tech) & Project Director,
NHAI, PIU, Chitradurga.

DATE	REV. NO.	DESCRIPTION	BY
REVISIONS			

CLIENT:

NATIONAL HIGHWAYS AUTHORITY OF INDIA
(Ministry of Shipping, Road Transport & Highway)

PROJECT:

DEVELOPMENT OF ECONOMIC CORRIDORS, FEEDER ROUTES AND COASTAL ROADS TO IMPROVE THE EFFICIENCY OF FREIGHT MOVEMENT IN INDIA (LOT-3/KN/PACKAGE-2) PHASE III OF CHITRADURGA - MANGALORE INTERCORRIDOR OF NH 173 - FROM MUDIGERE HAND POST AT JUNCTION OF NH 73 TO NELLYADI JUNCTION AT KM 270.600 OF NH 75 (OLD NH 48) (DESIGN CHAINAGE FROM KM. 163+300 TO KM. 230+020)

DESIGN CONSULTANT:

LEA ASSOCIATES SOUTH ASIA PVT. LTD.,
B-1/E-27, Mohan Cooperative Industrial Estate,
Mathura Road, New Delhi-110044

DRAWN	Ravindra Patwal
DESIGN	Tanmoy Baur
CHECKED	Serdo Alam
REVIEWED	J.K.Das
DATE	March 2018

DRAWING TITLE:
APPLICATION FOR DIVERSION OF FOREST LAND
PHASE III: MUDIGERE TO NELLYADI JUNCTION
(Km. 192+000 to Km. 193+000)

DRAWING No.: 73587\LASA\HWY\M-NIDGPS-30
REV. R0
SCALE: 1:2000
SHEET A2

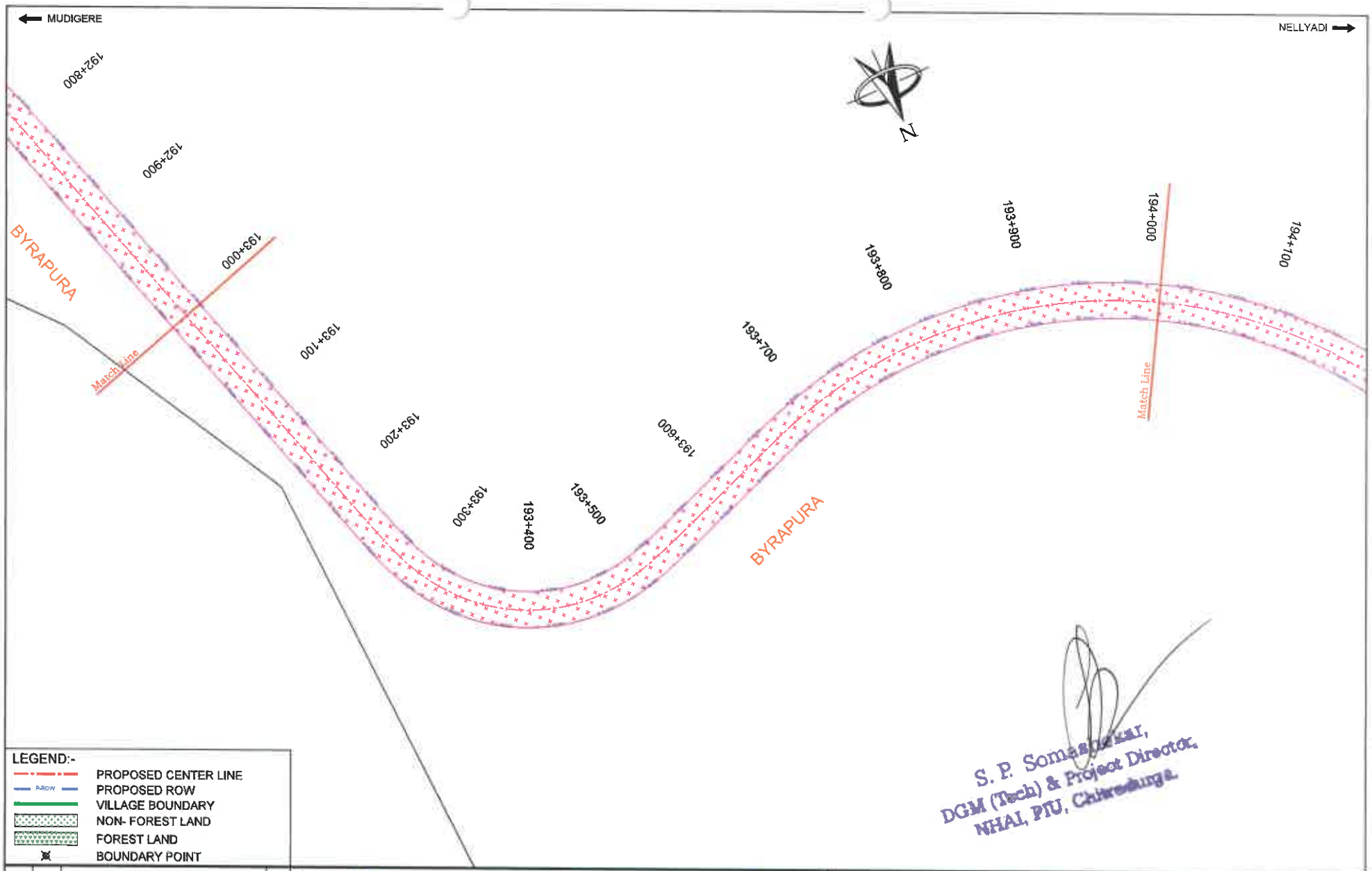

S. P. Somashekar,
DGM (Tech) & Project Director,
NHAI, PIU, Chitradurga.

LEGEND:-

- PROPOSED CENTER LINE
- PROPOSED ROW
- VILLAGE BOUNDARY
- NON- FOREST LAND
- FOREST LAND
- BOUNDARY POINT

DATE	REV. NO.	DESCRIPTION	BY

REVISIONS

CLIENT: NATIONAL HIGHWAYS AUTHORITY OF INDIA
(Ministry of Shipping, Road Transport & Highway)

PROJECT: DEVELOPMENT OF ECONOMIC CORRIDORS, FEEDER ROUTES AND COASTAL ROADS TO IMPROVE THE EFFICIENCY OF FREIGHT MOVEMENT IN INDIA (LOT-3/KN/PACKAGE-2) PHASE III OF CHITRADURGA - MANGALORE INTERCORRIDOR OF NH 173 - FROM MUDIGERE HAND POST AT JUNCTION OF NH 73 TO NELLYADI JUNCTION AT KM 270.600 OF NH 75 (OLD NH 48) (DESIGN CHAINAGE FROM KM. 163+300 TO KM. 230+020)

DESIGN CONSULTANT:
LEA ASSOCIATES SOUTH ASIA PVT. LTD.,
B-1/E-27, Mohan Cooperative Industrial Estate,
Mathura Road, New Delhi-110044

DRAWN	Ravindra Patwal
DESIGN	Tanmoy Baur
CHECKED	Sarda Alam
REVIEWED	J.K.Das
DATE	March 2018

DRAWING TITLE:
APPLICATION FOR DIVERSION OF FOREST LAND
PHASE III: MUDIGERE TO NELLYADI JUNCTION
(Km. 193+000 to Km. 194+000)

DRAWING No.: 73587\LASAH\WY\M-N\DGPS-31
REV.: R0
SCALE: 1:2000
SHEET: A2

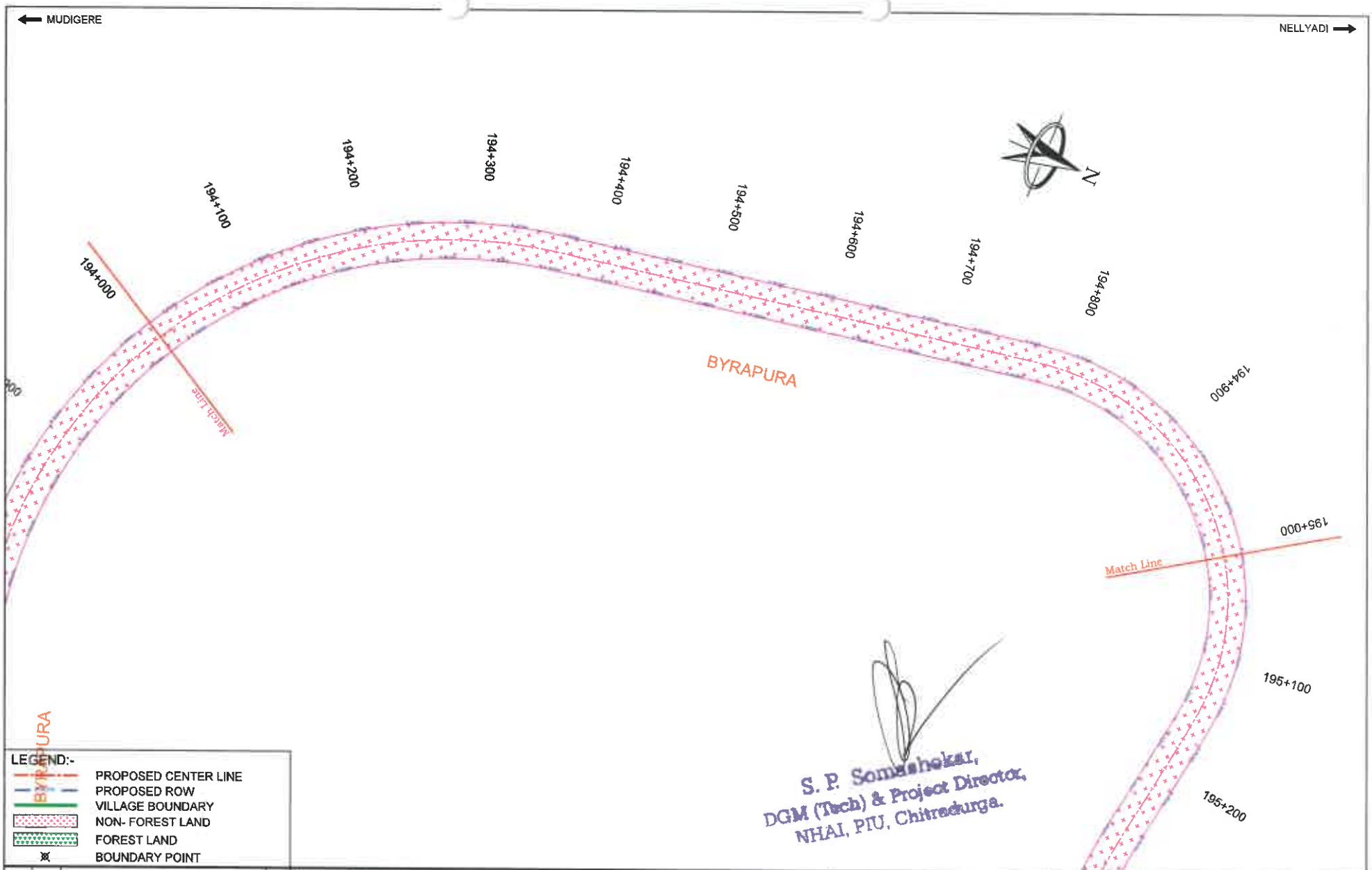

LEGEND:-

- PROPOSED CENTER LINE
- PROPOSED ROW
- VILLAGE BOUNDARY
- NON- FOREST LAND
- FOREST LAND
- BOUNDARY POINT

S. P. Somashekar,
DGM (Tech) & Project Director,
NHAI, PIU, Chitradurga.

DATE	REV. NO.	DESCRIPTION	BY

REVISIONS

CLIENT: NATIONAL HIGHWAYS AUTHORITY OF INDIA
(Ministry of Shipping, Road Transport & Highway)

PROJECT: DEVELOPMENT OF ECONOMIC CORRIDORS, FEEDER ROUTES AND COASTAL ROADS TO IMPROVE THE EFFICIENCY OF FREIGHT MOVEMENT IN INDIA (LOT-3/KN/PACKAGE-2) PHASE III OF CHITRADURGA - MANGALORE INTERCORRIDOR OF NH 173 - FROM MUDIGERE HAND POST AT JUNCTION OF NH 73 TO NELLYADI JUNCTION AT KM 270.600 OF NH 75 (OLD NH 48) (DESIGN CHAINAGE FROM KM. 163+300 TO KM. 230+020)

DESIGN CONSULTANT:
LEA ASSOCIATES SOUTH ASIA PVT. LTD.,
B-1/E-27, Mohan Cooperative Industrial Estate,
Mathura Road, New Delhi-110044

DRAWN	Ravindra Patwal
DESIGN	Tanmoy Baur
CHECKED	Saida Alam
REVIEWED	J.K.Das
DATE	March 2018

DRAWING TITLE:- APPLICATION FOR DIVERSION OF FOREST LAND PHASE III: MUDIGERE TO NELLYADI JUNCTION (Km. 194+000 to Km. 195+000)

DRAWING No : 73587\LASA\I-RWY\M-MDGPS-32

REV. R0

SCALE: 1:2000

SHEET A2

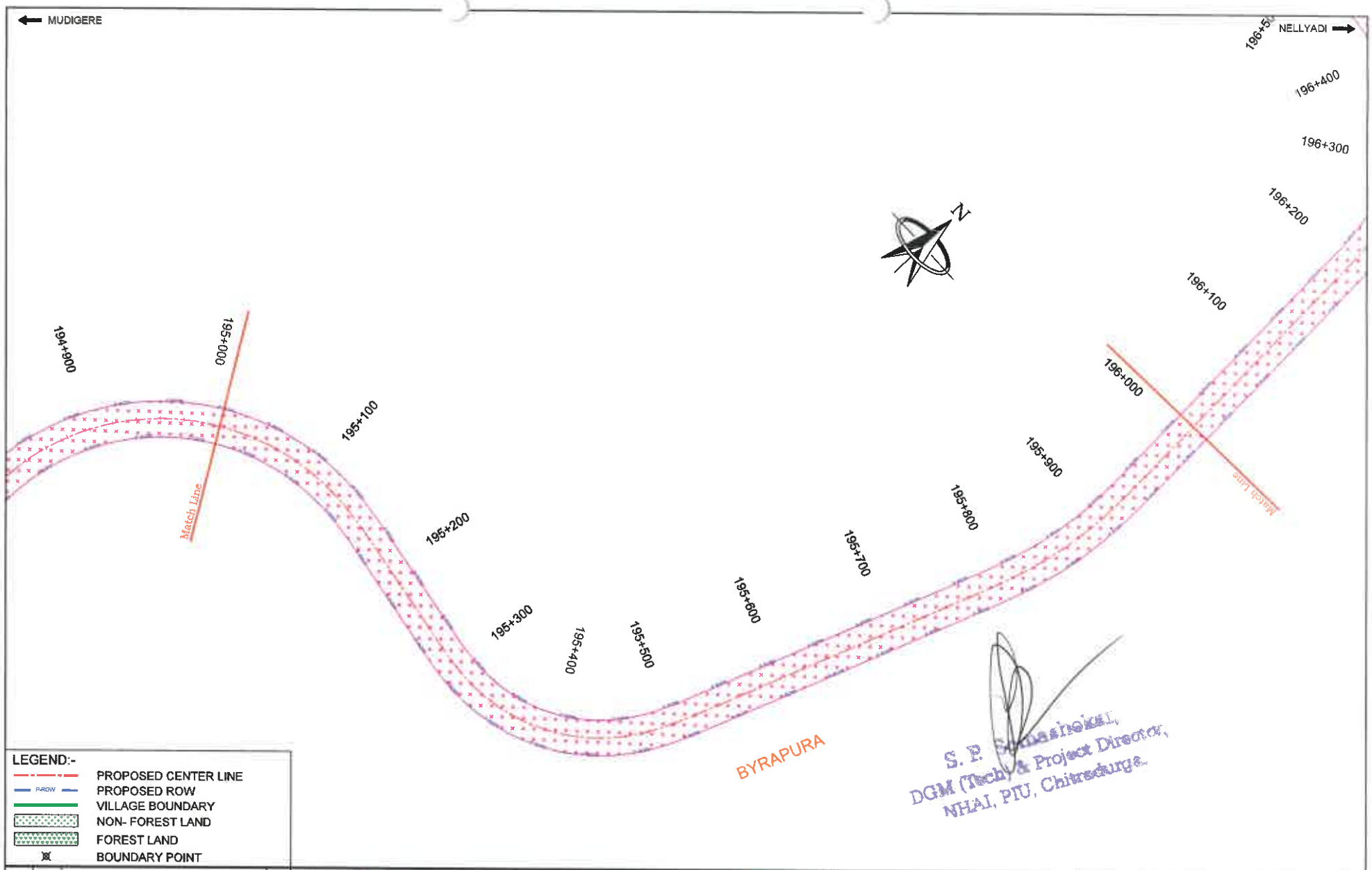

LEGEND:-

- PROPOSED CENTER LINE
- PROPOSED ROW
- VILLAGE BOUNDARY
- NON- FOREST LAND
- FOREST LAND
- BOUNDARY POINT

DATE	REV. NO.	DESCRIPTION	BY

REVISIONS

CLIENT:

NATIONAL HIGHWAYS AUTHORITY OF INDIA
(Ministry of Shipping, Road Transport & Highway)

PROJECT: DEVELOPMENT OF ECONOMIC CORRIDORS, FEEDER ROUTES AND COASTAL ROADS TO IMPROVE THE EFFICIENCY OF FREIGHT MOVEMENT IN INDIA (LOT-3/KN/PACKAGE-2) PHASE III OF CHITRADURGA - MANGALORE INTERCORRIDOR OF NH 173 - FROM MUDIGERE HAND POST AT JUNCTION OF NH 73 TO NELLYADI JUNCTION AT KM 270.600 OF NH 75 (OLD NH 48) (DESIGN CHAINAGE FROM KM. 163+300 TO KM. 230+020)

DESIGN CONSULTANT:

LEA ASSOCIATES SOUTH ASIA PVT. LTD.,
B-1/E-27, Mohan Cooperative Industrial Estate,
Mathura Road, New Delhi-110044

DRAWN	Ravindra Patwal
DESIGN	Tanmoy Saur
CHECKED	Sarde Alam
REVIEWED	J.K.Das
DATE	March 2018

DRAWING TITLE:- APPLICATION FOR DIVERSION OF FOREST LAND PHASE III: MUDIGERE TO NELLYADI JUNCTION (Km. 195+000 to Km. 196+000)

DRAWING No.: 73587\LASA\HWY\M-MDGPS-33

REV.: R0

SCALE: 1:2000

SHEET: A2

S. P. Somashekar,
DGM (Tech) & Project Director,
NHAI, PIU, Chitradurga.

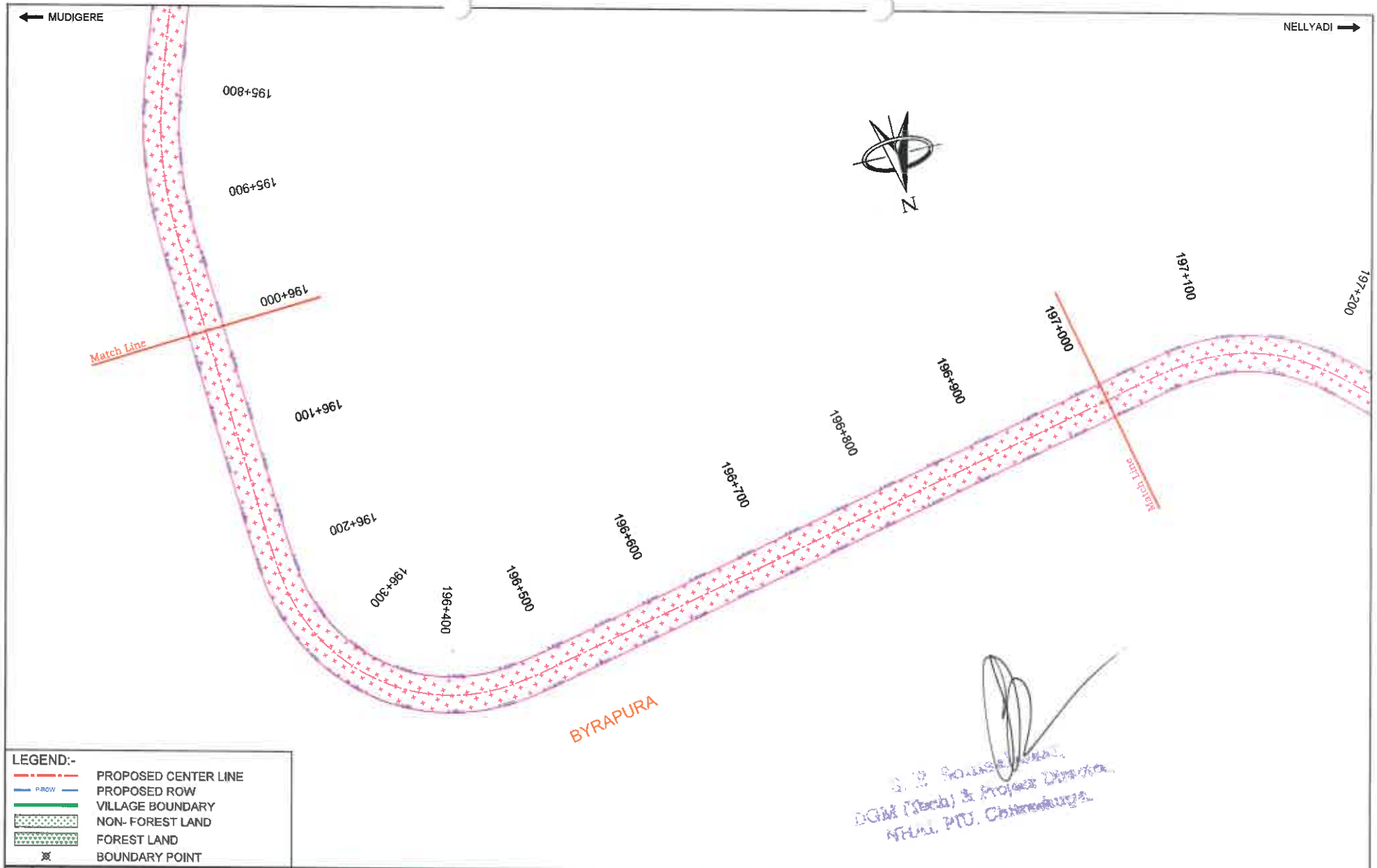

LEGEND:-

- PROPOSED CENTER LINE
- PROPOSED ROW
- VILLAGE BOUNDARY
- NON- FOREST LAND
- FOREST LAND
- BOUNDARY POINT

DATE	REV. NO.	DESCRIPTION	BY

REVISIONS

CLIENT:

NATIONAL HIGHWAYS AUTHORITY OF INDIA
(Ministry of Shipping, Road Transport & Highway)

PROJECT:

DEVELOPMENT OF ECONOMIC CORRIDORS, FEEDER ROUTES AND COASTAL ROADS TO IMPROVE THE EFFICIENCY OF FREIGHT MOVEMENT IN INDIA (LOT-3/KN/PACKAGE-2) PHASE III OF CHITRADURGA - MANGALORE INTERCORRIDOR OF NH 173 - FROM MUDIGERE HAND POST AT JUNCTION OF NH 73 TO NELLYADI JUNCTION AT KM 270.600 OF NH 75 (OLD NH 48) (DESIGN CHAINAGE FROM KM. 163+300 TO KM. 230+020)

DESIGN CONSULTANT:

LEA ASSOCIATES SOUTH ASIA PVT. LTD.,
B-1/E-27, Mohan Cooperative Industrial Estate,
Mathura Road, New Delhi-110044

DRAWN	Ravindra Patwal
DESIGN	Tanmoy Baur
CHECKED	Sarda Alam
REVIEWED	J.K.Das
DATE	March 2018

DRAWING TITLE-
APPLICATION FOR DIVERSION OF FOREST LAND
PHASE III: MUDIGERE TO NELLYADI JUNCTION
(Km. 196+000 to Km. 197+000)

DRAWING No : 73587/LASAH-WYM-N/DGPS-34

REV. R0

SCALE : 1:2000

SHEET A2

S. P. Somashekhar,
DGM (Tech) & Project Director,
NHAI, PIU, Chitradurga.

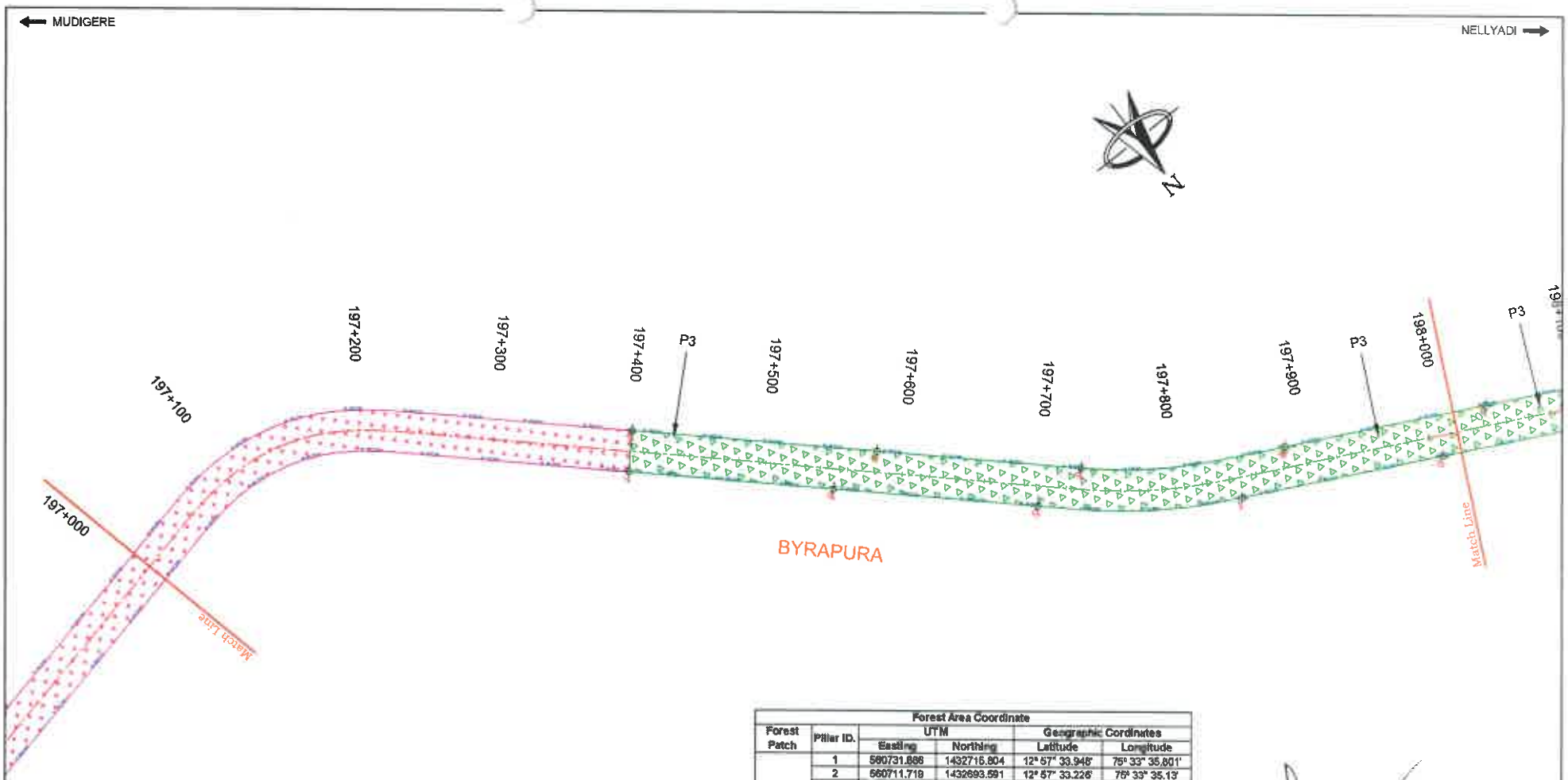

Forest Area Coordinate					
Forest Patch	Pillar ID.	UTM		Geographic Cordinates	
		Easting	Northing	Latitude	Longitude
P3	1	560731.886	1432716.804	12° 57' 33.946'	75° 33' 35.801'
	2	560711.719	1432693.591	12° 57' 33.226'	75° 33' 35.13'
	3	560622.045	1432817.958	12° 57' 37.261'	75° 33' 32.163'
	4	560580.149	1432815.951	12° 57' 37.219'	75° 33' 30.772'
	5	560512.205	1432920.108	12° 57' 40.614'	75° 33' 28.524'
	6	560470.209	1432917.995	12° 57' 40.548'	75° 33' 27.13'
	7	560391.103	1433007.393	12° 57' 43.464'	75° 33' 24.511'
	8	560343.778	1432997.434	12° 57' 43.143'	75° 33' 22.94'
	9	560256.751	1433074.096	12° 57' 45.645'	75° 33' 20.057'

S. P. Somashekar,
DGM (Tech) & Project Director,
NHAI, PIU, Chitradurga.

LEGEND:-
- PROPOSED CENTER LINE
- PROPOSED ROW
- VILLAGE BOUNDARY
- NON- FOREST LAND
- FOREST LAND
- BOUNDARY POINT

DATE	REV. NO.	DESCRIPTION	BY

REVISIONS

CLIENT: NATIONAL HIGHWAYS AUTHORITY OF INDIA
(Ministry of Shipping, Road Transport & Highway)

PROJECT: DEVELOPMENT OF ECONOMIC CORRIDORS, FEEDER ROUTES AND COASTAL ROADS TO IMPROVE THE EFFICIENCY OF FREIGHT MOVEMENT IN INDIA (LOT-3/KN/PACKAGE-2) PHASE III OF CHITRADURGA - MANGALORE INTERCORRIDOR OF NH 173 - FROM MUDIGERE HAND POST AT JUNCTION OF NH 73 TO NELLYADI JUNCTION AT KM 270.600 OF NH 75 (OLD NH 48) (DESIGN CHAINAGE FROM KM. 163+300 TO KM. 230+020)

DESIGN CONSULTANT: LEA ASSOCIATES SOUTH ASIA PVT. LTD.,
B-1/E-27, Mohan Cooperative Industrial Estate,
Mathura Road, New Delhi-110044

DRAWN	Ravindra Patwal
DESIGN	Tanmoy Baur
CHECKED	Sarde Alam
REVIEWED	J.K.Das
DATE	March 2018

DRAWING TITLE: APPLICATION FOR DIVERSION OF FOREST LAND PHASE III: MUDIGERE TO NELLYADI JUNCTION (Km. 197+000 to Km. 198+000)

DRAWING No.: 73587/LASA/HWY/M-N/DGPS-35 REV. R0

SCALE: 1:2000 SHEET A2

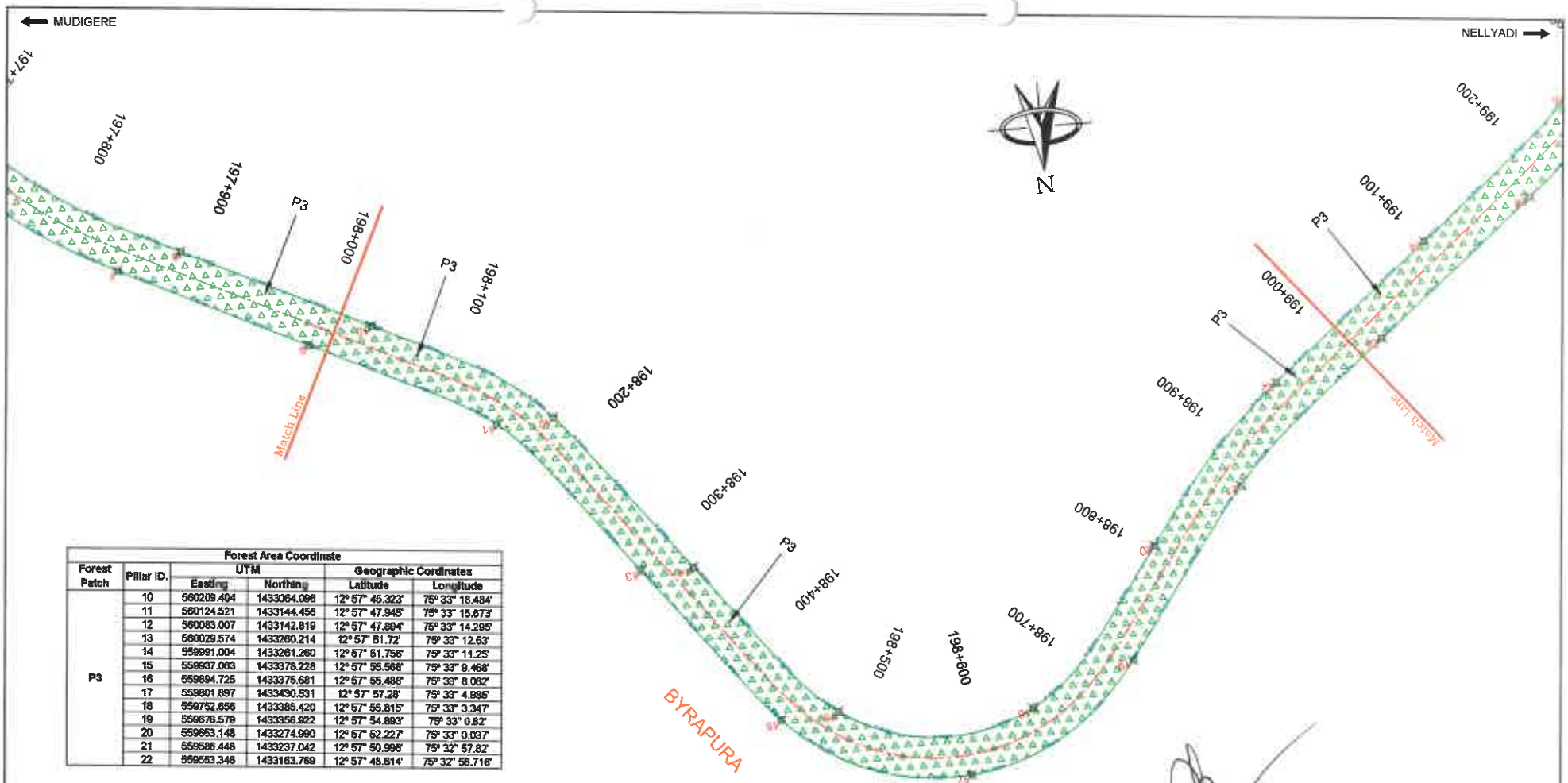

Forest Area Coordinate					
Forest Patch	Pillar ID.	UTM		Geographic Cordinates	
		Easting	Northing	Latitude	Longitude
P3	10	560209.404	1433064.096	12° 57' 45.323'	75° 33' 18.484'
	11	560124.521	1433144.456	12° 57' 47.945'	75° 33' 15.673'
	12	560083.007	1433142.819	12° 57' 47.894'	75° 33' 14.295'
	13	560029.574	1433260.214	12° 57' 51.72'	75° 33' 12.53'
	14	559991.004	1433261.260	12° 57' 51.756'	75° 33' 11.25'
	15	559937.063	1433378.228	12° 57' 55.568'	75° 33' 9.468'
	16	559894.725	1433375.681	12° 57' 55.488'	75° 33' 8.062'
	17	559801.897	1433430.531	12° 57' 57.28'	75° 33' 4.985'
	18	559752.656	1433385.420	12° 57' 55.815'	75° 33' 3.347'
	19	559678.579	1433356.922	12° 57' 54.893'	75° 33' 0.82'
	20	559653.148	1433274.990	12° 57' 52.227'	75° 33' 0.037'
	21	559586.448	1433237.042	12° 57' 50.996'	75° 32' 57.82'
	22	559553.346	1433163.769	12° 57' 48.614'	75° 32' 56.716'

LEGEND:-

- PROPOSED CENTER LINE
- PROPOSED ROW
- VILLAGE BOUNDARY
- NON- FOREST LAND
- FOREST LAND
- BOUNDARY POINT

S. P. Somasekhar
DGM (Tech) & Project Director,
NHAI, PIU, Chitradurga.

DATE	REV. NO.	DESCRIPTION	BY

REVISIONS

CLIENT: NATIONAL HIGHWAYS AUTHORITY OF INDIA
(Ministry of Shipping, Road Transport & Highway)

PROJECT: DEVELOPMENT OF ECONOMIC CORRIDORS, FEEDER ROUTES AND COASTAL ROADS TO IMPROVE THE EFFICIENCY OF FREIGHT MOVEMENT IN INDIA (LOT-3/KN/PACKAGE-2) PHASE III OF CHITRADURGA - MANGALORE INTERCORRIDOR OF NH 173 - FROM MUDIGERE HAND POST AT JUNCTION OF NH 73 TO NELLYADI JUNCTION AT KM 270.600 OF NH 75 (OLD NH 48) (DESIGN CHAINAGE FROM KM. 163+300 TO KM. 230+020)

DESIGN CONSULTANT: LEA ASSOCIATES SOUTH ASIA PVT. LTD.,
B-1/E-27, Mohan Cooperative Industrial Estate, Mathura Road, New Delhi-110044

DRAWN	Ravindra Patwal
DESIGN	Tanmoy Baur
CHECKED	Sajda Alam
REVIEWED	J.K.Das
DATE	March 2018

DRAWING TITLE: APPLICATION FOR DIVERSION OF FOREST LAND PHASE III: MUDIGERE TO NELLYADI JUNCTION (Km. 196+000 to Km. 199+000)

DRAWING No.: 73587\LASA\HWY\M-N\DGPS-36 REV. R0

SCALE: 1:2000 SHEET A2

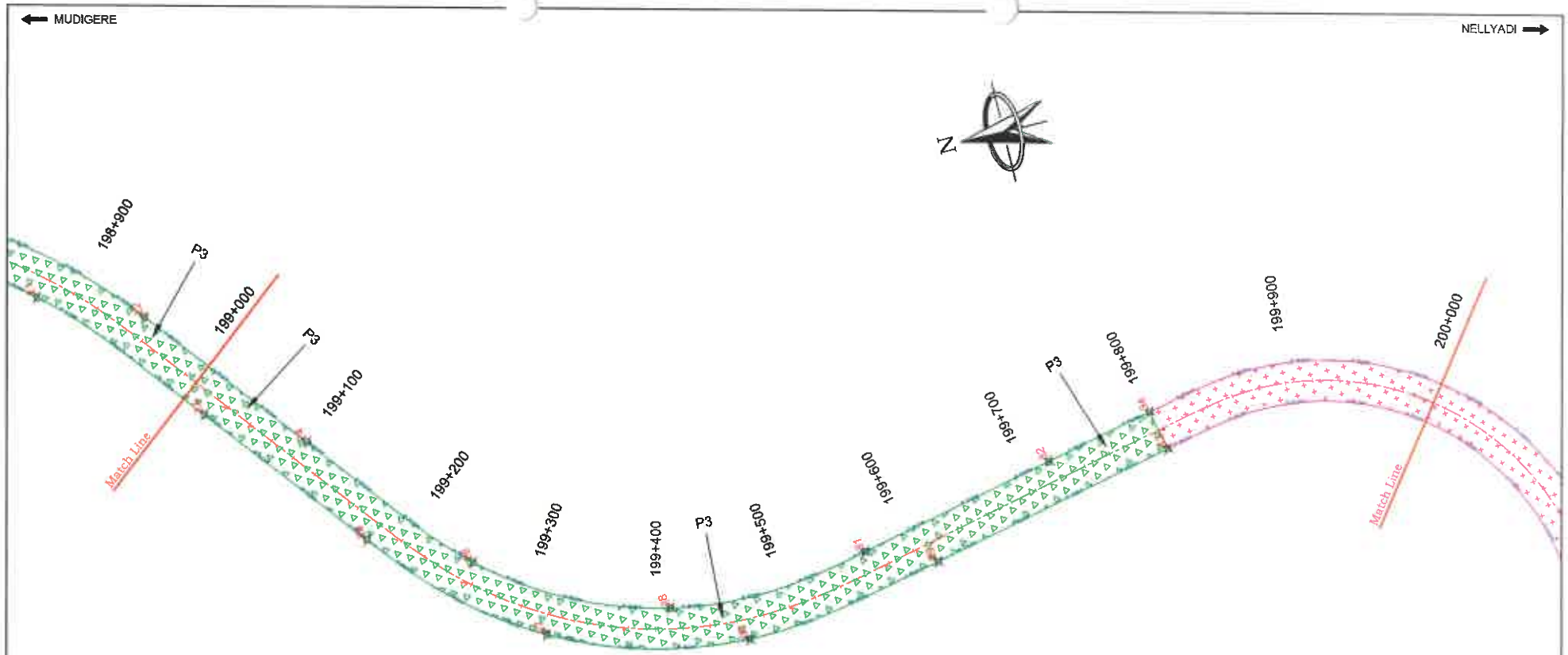

Forest Area Coordinate					
Forest Patch	Pillar ID.	UTM		Geographic Cordinates	
		Easting	Northing	Latitude	Longitude
P3	23	559473.766	1433138.439	12° 57" 47.795'	75° 32" 54.073'
	24	559436.237	1433070.039	12° 57" 45.571'	75° 32" 52.823'
	25	559356.602	1433044.777	12° 57" 44.754'	75° 32" 50.178'
	26	559322.134	1432972.919	12° 57" 42.417'	75° 32" 49.028'
	27	559267.703	1432933.487	12° 57" 41.138'	75° 32" 48.887'
	28	559255.129	1432840.647	12° 57" 38.116'	75° 32" 46.795'
	29	559241.660	1432842.091	12° 57" 31.853'	75° 32" 48.334'
	30	559219.210	1432789.974	12° 57" 36.469'	75° 32" 45.599'
	31	559261.381	1432692.087	12° 57" 33.28'	75° 32" 46.992'
	32	559293.606	1432545.590	12° 57" 28.509'	75° 32" 48.051'
	33	559281.990	1432458.771	12° 57" 25.683'	75° 32" 47.659'
	34	559311.289	1432465.216	12° 57" 25.891'	75° 32" 48.632'

S. P. Somashekar,
DGM (Tech) & Project Director,
NHAI, PIU, Chitradurga.

LEGEND:-

- PROPOSED CENTER LINE
- PROPOSED ROW
- VILLAGE BOUNDARY
- NON- FOREST LAND
- FOREST LAND
- BOUNDARY POINT

DATE	REV. NO.	DESCRIPTION	BY

REVISIONS

CLIENT :

NATIONAL HIGHWAYS AUTHORITY OF INDIA
(Ministry of Shipping, Road Transport & Highway)

PROJECT :

DEVELOPMENT OF ECONOMIC CORRIDORS, FEEDER ROUTES AND COASTAL ROADS TO IMPROVE THE EFFICIENCY OF FREIGHT MOVEMENT IN INDIA (LOT-3/KN/PACKAGE-2) PHASE III OF CHITRADURGA - MANGALORE INTERCORRIDOR OF NH 173 - FROM MUDIGERE HAND POST AT JUNCTION OF NH 73 TO NELLYADI JUNCTION AT KM 270.600 OF NH 75 (OLD NH 48) (DESIGN CHAINAGE FROM KM. 163+300 TO KM. 230+020)

DESIGN CONSULTANT :

LEA ASSOCIATES SOUTH ASIA PVT. LTD.,
B-1/E-27, Mohan Cooperative Industrial Estate,
Mathura Road, New Delhi-110044

DRAWN	Ravindra Patwal
DESIGN	Tanmoy Baur
CHECKED	Sarda Alam
REVIEWED	J.K.Das
DATE	March 2018

DRAWING TITLE-
APPLICATION FOR DIVERSION OF FOREST LAND
PHASE III: MUDIGERE TO NELLYADI JUNCTION
(Km. 199+000 to Km. 200+000)

DRAWING No : 73587/LASA/HWY/M-N/DGPS-37

REV. R0

SCALE : 1:2000

SHEET A2

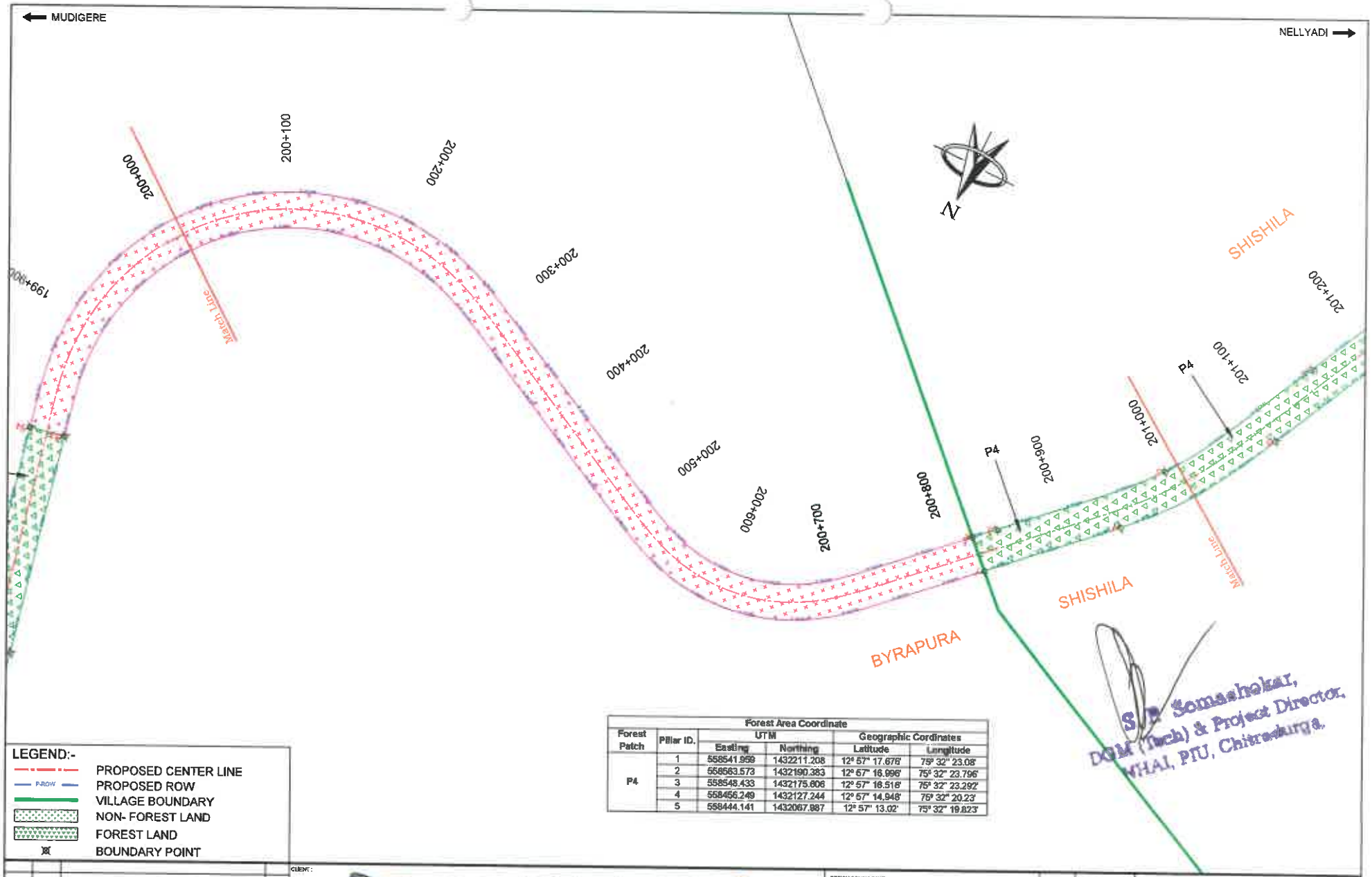

Forest Patch	Pillar ID.	Forest Area Coordinate			
		UTM		Geographic Cordinates	
		Easting	Northing	Latitude	Longitude
P4	1	558541.959	1432211.208	12° 57" 17.676'	75° 32" 23.08'
	2	558563.573	1432190.383	12° 57" 16.996'	75° 32" 23.796'
	3	558548.433	1432175.606	12° 57" 16.516'	75° 32" 23.292'
	4	558456.249	1432127.244	12° 57" 14.948'	75° 32" 20.23'
	5	558444.141	1432067.887	12° 57" 13.02'	75° 32" 19.823'

LEGEND:-

- PROPOSED CENTER LINE
- PROPOSED ROW
- VILLAGE BOUNDARY
- NON- FOREST LAND
- FOREST LAND
- BOUNDARY POINT

S. R. Somashekar,
DCM (Tech) & Project Director,
NHAI, PIU, Chitradurga.

DATE	REV. NO.	DESCRIPTION	BY
REVISIONS			

CLIENT: NATIONAL HIGHWAYS AUTHORITY OF INDIA
(Ministry of Shipping, Road Transport & Highway)

PROJECT: DEVELOPMENT OF ECONOMIC CORRIDORS, FEEDER ROUTES AND COASTAL ROADS TO IMPROVE THE EFFICIENCY OF FREIGHT MOVEMENT IN INDIA (LOT-3/KN/PACKAGE-2) PHASE III OF CHITRADURGA - MANGALORE INTERCORRIDOR OF NH 173 - FROM MUDIGERE HAND POST AT JUNCTION OF NH 73 TO NELLYADI JUNCTION AT KM 270.600 OF NH 75 (OLD NH 48) (DESIGN CHAINAGE FROM KM. 163+300 TO KM. 230+020)

DESIGN CONSULTANT: LEA ASSOCIATES SOUTH ASIA PVT. LTD.,
B-1/E-27, Mohain Cooperative Industrial Estate,
Mathura Road, New Delhi-110044

DRAWN	Ravindra Patwal
DESIGN	Tanmoy Baur
CHECKED	Sarde Alam
REVIEWED	J.K.Das
DATE	March 2016

DRAWING TITLE:- APPLICATION FOR DIVERSION OF FOREST LAND PHASE III: MUDIGERE TO NELLYADI JUNCTION (Km. 200+000 to Km. 201+000)

DRAWING No: 73587\LASA\HWY\M-NIDGPS-38 REV. R0

SCALE: 1:2000 SHEET A2