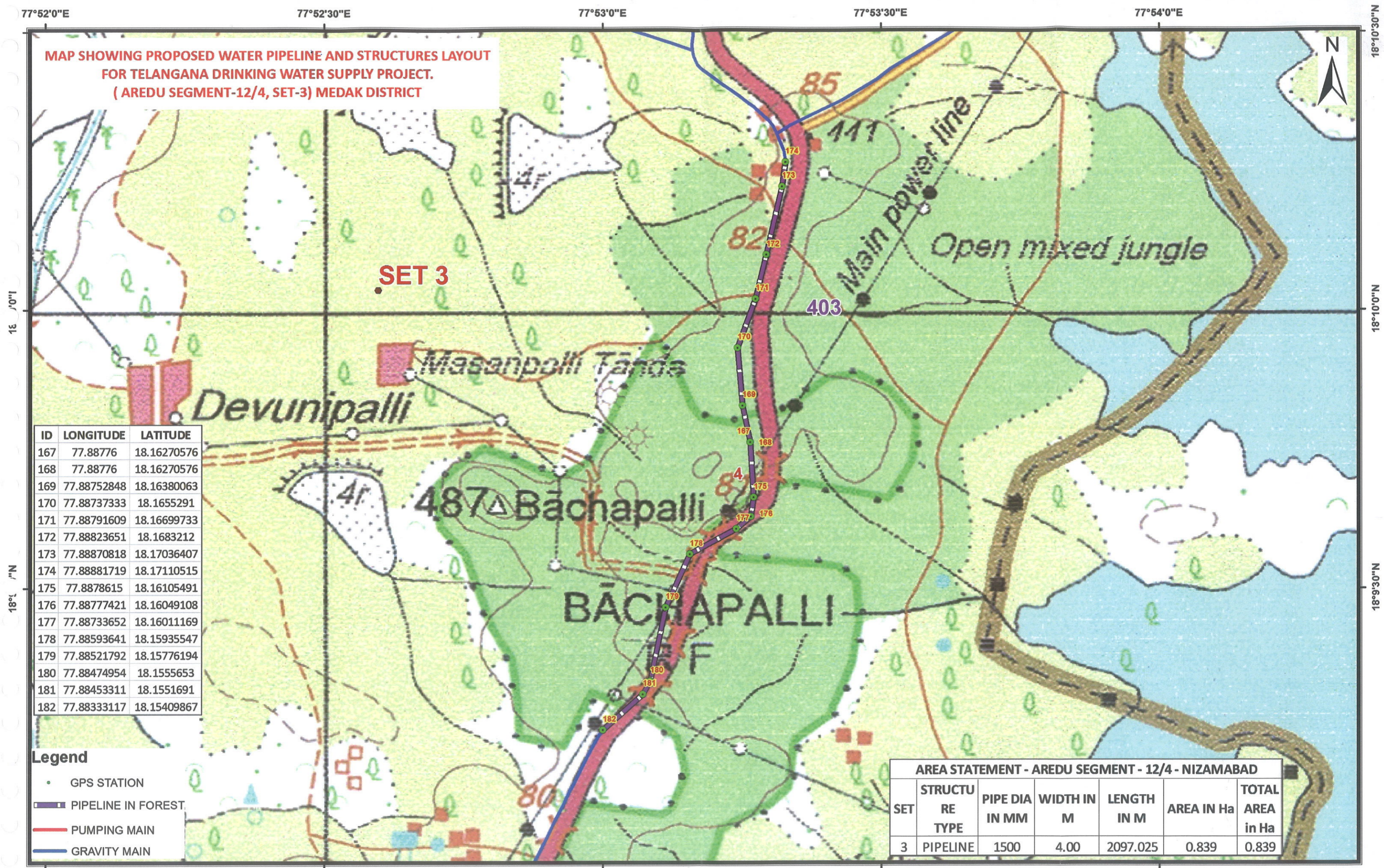


**MAP SHOWING PROPOSED WATER PIPELINE AND STRUCTURES LAYOUT
FOR TELANGANA DRINKING WATER SUPPLY PROJECT.
(AREDU SEGMENT-12/4, SET-3) MEDAK DISTRICT**



ID	LONGITUDE	LATITUDE
167	77.88776	18.16270576
168	77.88776	18.16270576
169	77.88752848	18.16380063
170	77.88737333	18.1655291
171	77.88791609	18.16699733
172	77.88823651	18.1683212
173	77.88870818	18.17036407
174	77.88881719	18.17110515
175	77.8878615	18.16105491
176	77.88777421	18.16049108
177	77.88733652	18.16011169
178	77.88593641	18.15935547
179	77.88521792	18.15776194
180	77.88474954	18.1555653
181	77.88453311	18.1551691
182	77.88333117	18.15409867

Legend

- GPS STATION
- PIPELINE IN FOREST
- PUMPING MAIN
- GRAVITY MAIN

AREA STATEMENT - AREDU SEGMENT - 12/4 - NIZAMABAD

SET	STRUCTURE TYPE	PIPE DIA IN MM	WIDTH IN M	LENGTH IN M	AREA IN Ha	TOTAL AREA in Ha
3	PIPELINE	1500	4.00	2097.025	0.839	0.839

77°52'0"E 77°52'30"E 77°53'0"E 77°53'30"E 77°54'0"E 18°9'30"N 18°10'0"N 18°10'30"N

Geographic Coordinate System and WGS-84 Datum

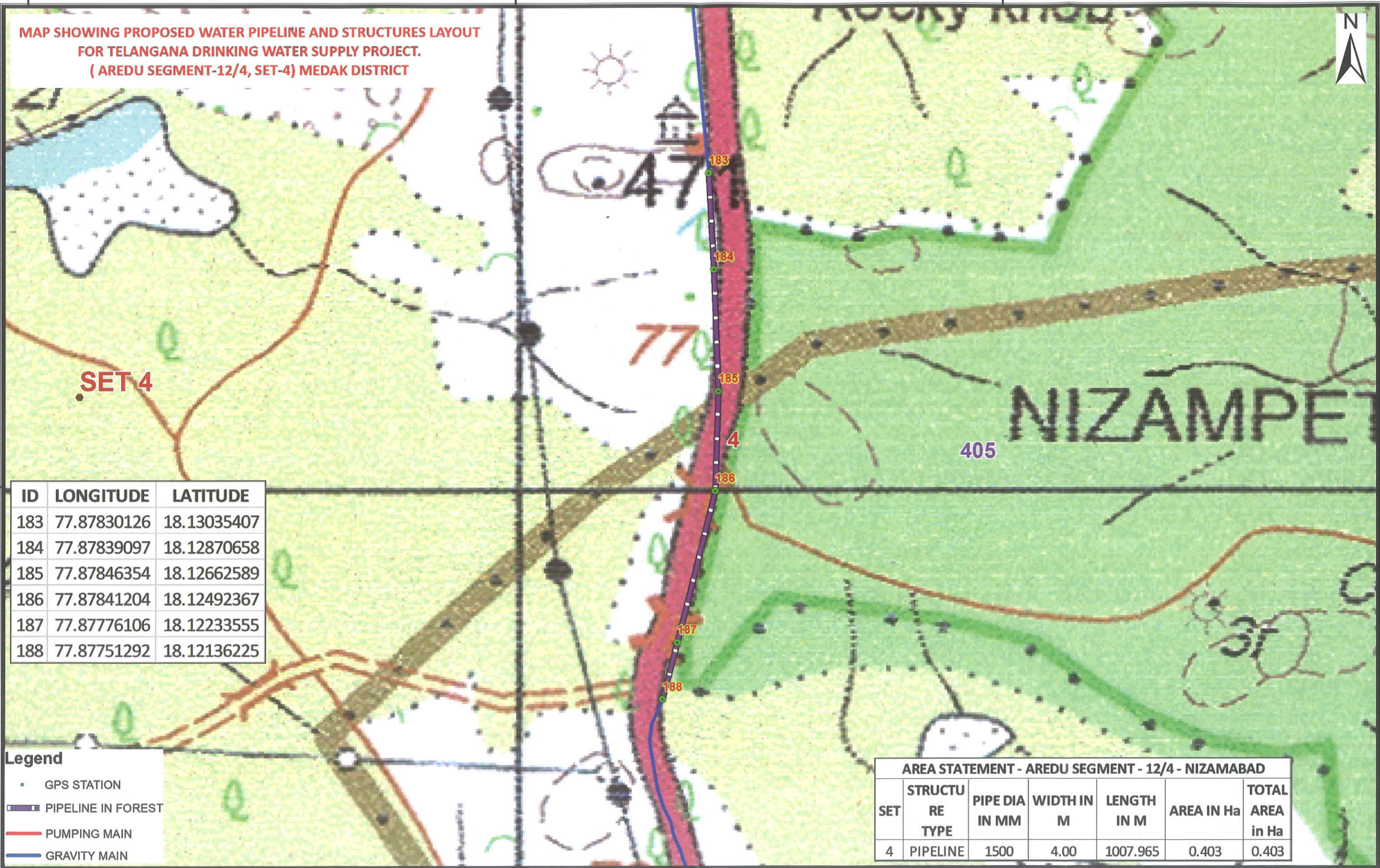


D. Venkatesh
 Superintending Engineer
 EG (TDWSP)
 Banswada.

Superintending Engineer
 TDWSP, Nirmal Circle

"counter signed"
[Signature]
 Chief Engineer
 TDWSP, Hyderabad

**MAP SHOWING PROPOSED WATER PIPELINE AND STRUCTURES LAYOUT
FOR TELANGANA DRINKING WATER SUPPLY PROJECT.
(AREDU SEGMENT-12/4, SET-4) MEDAK DISTRICT**




ID	LONGITUDE	LATITUDE
183	77.87830126	18.13035407
184	77.87839097	18.12870658
185	77.87846354	18.12662589
186	77.87841204	18.12492367
187	77.87776106	18.12233555
188	77.87751292	18.12136225

Legend

- GPS STATION
- ▬ PIPELINE IN FOREST
- ▬ PUMPING MAIN
- ▬ GRAVITY MAIN

AREA STATEMENT - AREDU SEGMENT - 12/4 - NIZAMABAD

SET	STRUCTURE TYPE	PIPE DIA IN MM	WIDTH IN M	LENGTH IN M	AREA IN Ha	TOTAL AREA in Ha
4	PIPELINE	1500	4.00	1007.965	0.403	0.403



B. Nandani
 E.E (TDW SP)
 Bamsawada

Superintending Engineer
 TDWSP, Nirmal Circle

"counter signed"

 Chief Engineer
 TDWSP, Hyderabad