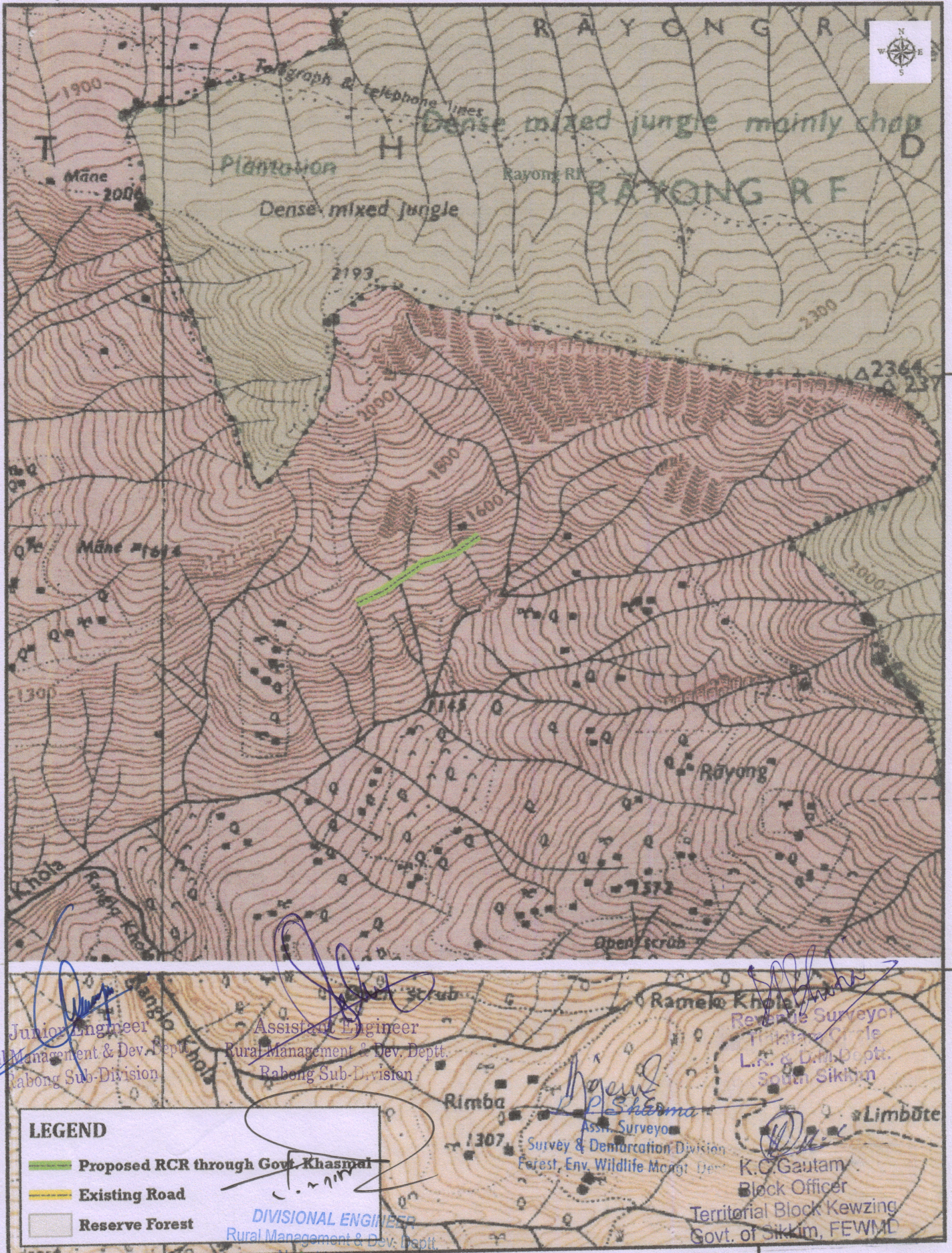


MAP SHOWING THE LOCATION FOR CONSTRUCTION OF RCR FROM TINGMOO ROAD TO RAYONG SARDONG THROUGH GOVT. LAND UNDER RABONGLA (T) RANGE, SOUTH SIKKIM. AREA: 0.4800 HA OR 1.18 AC



27°15'0"N  
27°16'0"N

Junior Engineer  
Rural Management & Dev. Deptt.  
Rabong Sub-Division

Assistant Engineer  
Rural Management & Dev. Deptt.  
Rabong Sub-Division

Revenue Surveyor  
Tribal Circle  
L.A. & Dist. Deptt.  
South Sikkim

Survey & Demarcation Division  
Forest, Env. Wildlife Mgmt. Deptt.

K.C. Gautam  
Block Officer  
Territorial Block Kewzing  
Govt. of Sikkim, FEWMD



*Handwritten signatures and names: P. Sharma, K.C. Gautam*

**LEGEND**

- Proposed RCR through Govt. Khasmal
- Existing Road
- Reserve Forest

88°20'0"E

88°21'0"E



Map Prepared By: RS/ GIS Cell Working Plan, FEWMD  
Vide Sl.No. : 478/ GIS/ WP18/ FEWMD