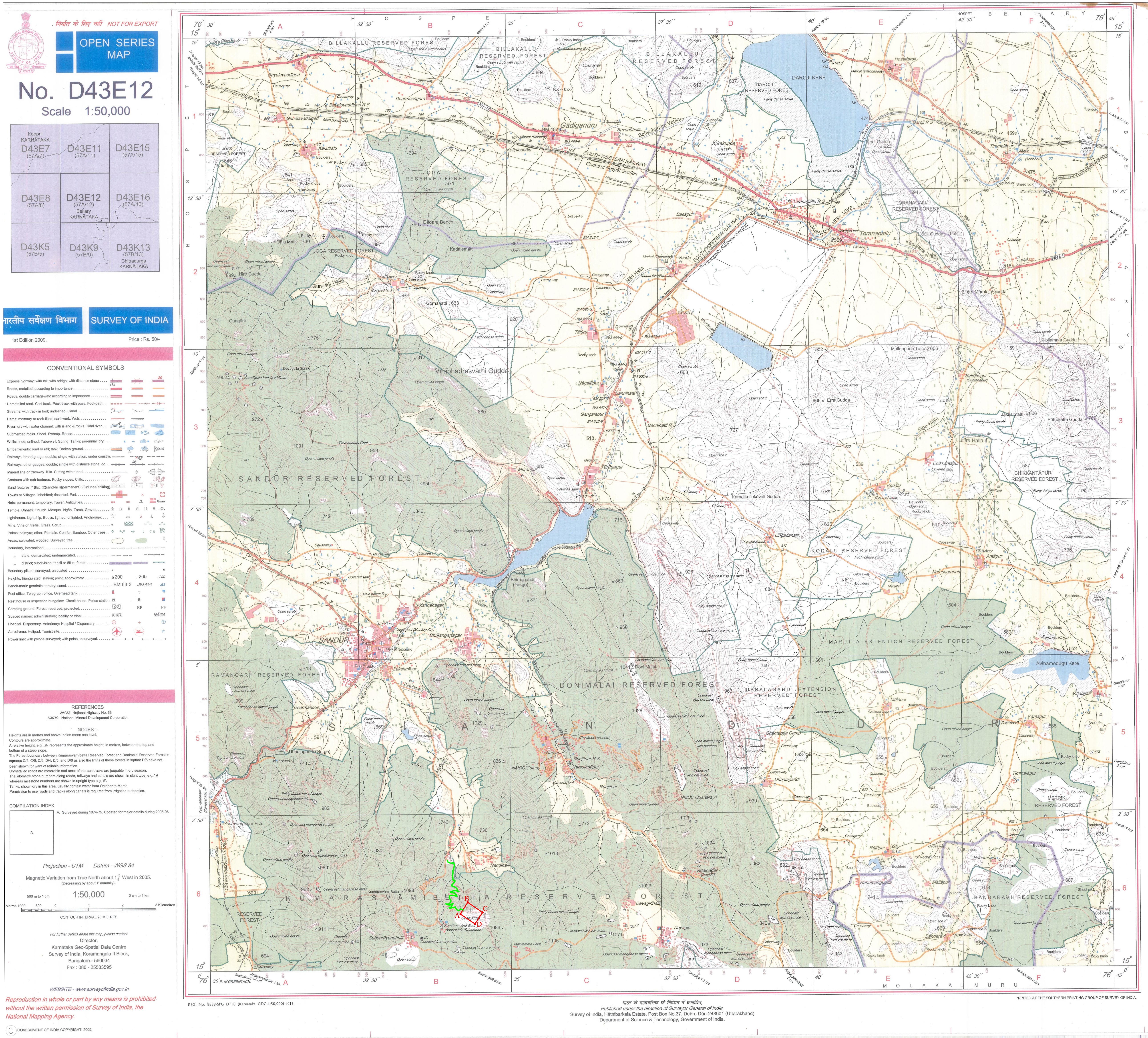
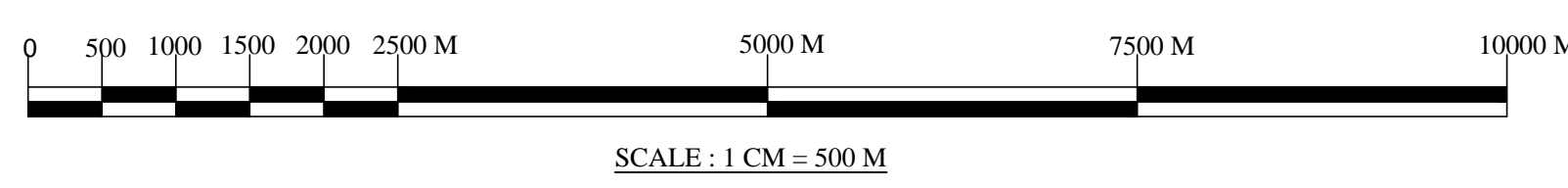
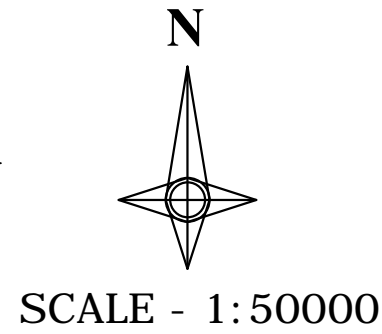
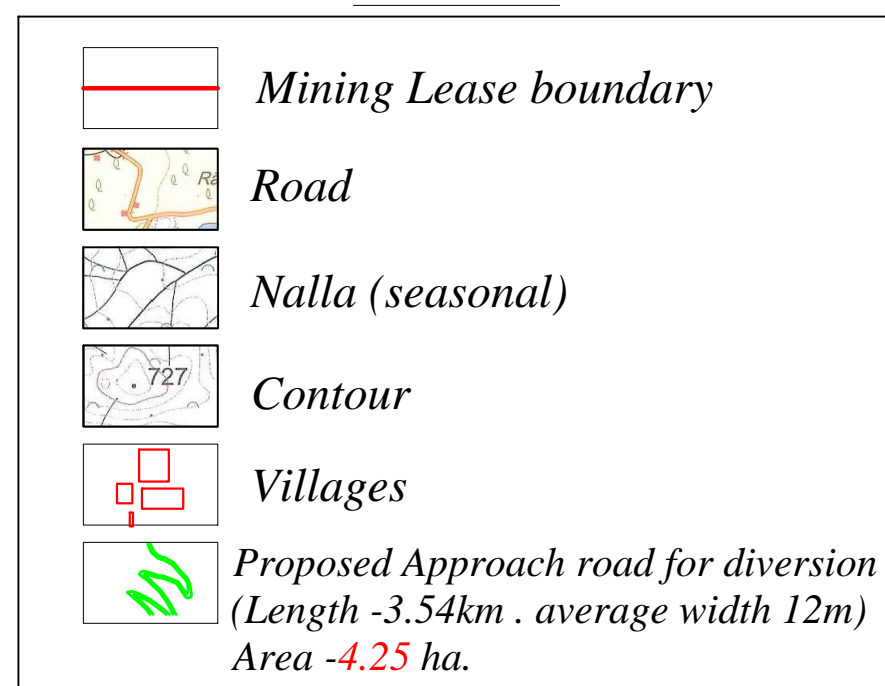


MAP SHOWING THE AREA PROPOSED FOR DIVERSION FOR APPROACH ROAD DULY MARKED IN SWAMYMALAI  
BLOCK RESERVED FOREST, SANDUR TALUK, BALLARI DISTRICT, KARNATAKA FOR ML No. 2313



**PLAN SHOWING THE AREA PROPOSED FOR  
DIVERSION DULY MARKED ON TOPO SHEET .  
INDEX**



**PLAN SHOWING THE AREA PROPOSED FOR DIVERSION DULY MARKED ON TOPO SHEET .**

LESSEE	M/s.JSW STEEL LTD. (AFTER AUCTION)
PROJECT	MALAGOLLA IRON ORE MINE (NANDI MINE) S.M. Block, Sandur Taluk, Bellary District, Karnataka State.
M.L. AREA AS PER CEC SKETCH---	21.61 Ha., M.L. NO. 2313

**Project Proponent**  
**JSW Steel Ltd.**