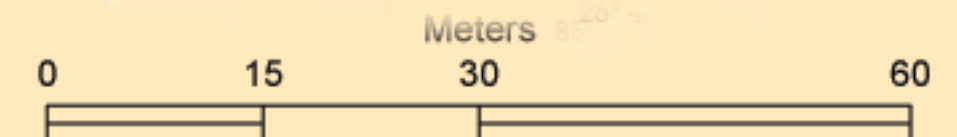
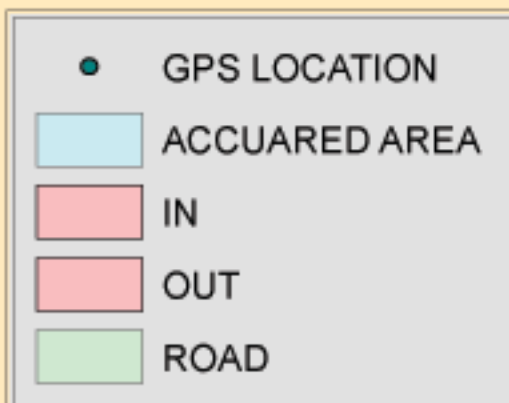
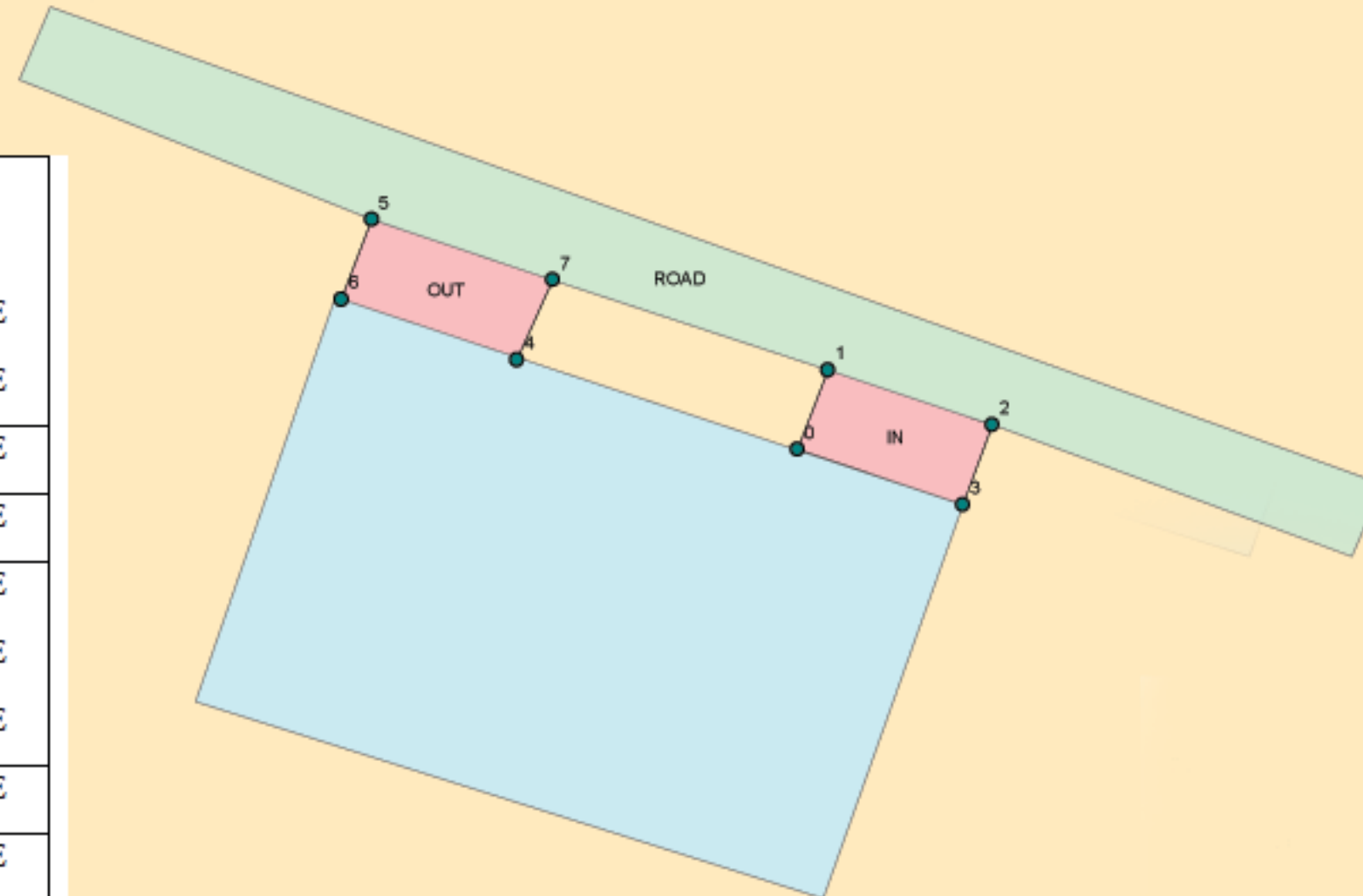


# PROPOSED PLAN MAP FOR PETROL PUMP ON Wazirganj-Fatehpur Road BY Ajay Kumar Dinkar



SL. No.	GPS Reading	
	Lat	Long.
1	24°38'45.40"N	85°14'2.65"E
2	24°38'45.64"N	85°14'2.76"E
3	24°38'45.77"N	85°14'2.33"E
4	24°38'45.52"N	85°14'2.22"E
5	24°38'46.25"N	85°14'2.99"E
6	24°38'46.16"N	85°14'2.48"E
7	24°38'46.05"N	85°14'2.91"E
8	24°38'46.40"N	85°14'2.59"E
9	24°38'45.70"N	85°14'0.98"E
10	24°38'46.67"N	85°14'1.07"E



1:525