





I N D E X

-  PROPOSED MINING AREA
-  10Km RADIUS
-  ESZ BOUNDARY OF ARALAM WILDLIFE SANCTUARY
-  ESZ BOUNDARY OF KOTTIYOOR WILDLIFE SANCTUARY


DISTANCE FROM THE PROTECTED AREA
(ESZ BOUNDARY OF ARALAM WILDLIFE
SANCTUARY) TO PROJECT AREA - 1.89 Kms


DISTANCE FROM THE PROTECTED AREA
(ESZ BOUNDARY OF KOTTIYOOR WILDLIFE
SANCTUARY) TO PROJECT AREA - 4.90 Kms

GRANITE BUILDING STONE QUARRY OF
M/s Kottiyoor Metals Private Limited
Re-Sy Nos. KPD833, KPD836, KPD1148 & KPD838, Kelakam Village, Itty Taluk, Kannur District, Kerala.

Title	GEO-REFERENCED MAP		
Scale	NTS	Extent	4,8171 Ha.

Certified that the above plan is correct.


Cyriac Joseph
DMO KERALA/RQ/15/2018

PREPARED BY :  **GLOBAL ENVIRONMENT & MINING SERVICES**
(Consulting Engineers, Mine designers, Geologist & Surveyors)