

**Full Title of the Project:-** Construction of road from Bhaba Mud Sagnam Attergoo Road Km. 0/0 to 44/440 (Portion 0/0 to 7/0 under territorial region & Portion kms07/440 under Wildlife region) in Distt. Kinnaur

**File No :**

**Date of Proposal :**


It is submitted that the proposal regarding work construction of Bhaba Mud Sagnam Attergoo road for the purpose of management of sanctuaries/National park and also which can be used as shortest and alternative connectivity to border area of Spiti was approved by Principal Secretary (TD) to the Government of Himachal Pradesh. There is no other Private land/Govt. land available in concerned area so that Forest Land cannot be avoided. Three different alignment were explored for construction of the above mentioned road.

1<sup>st</sup> alignment was rejected due to steep gradient. Maximum number of trees are coming in this alignment.

2<sup>nd</sup> alignment was rejected due to the reason that it did not provide connectivity to all the villages and large number trees coming in this alignment.

3<sup>rd</sup> alignment was adopted as it covers all the villages and the gradient is reasonable and minimum forest land is involved.


It is certified that every possibility has been explored for alternative alignment and it has been connected that the proper alignment is final and alternative alignment has been requested is favor or proposed alignment. In addition to above the alternative alignment was not economical to the user agency as well as to the local people.


  
Executive Engineer  
Karchham Division  
HPPWD Bhabanagar.

Place: Bhabanagar.

Dated:

Countersigned by:

  
Divisional Forest Officer,  
Saragwal Wildlife Division,  
Saragwal (Shimla) H.P.

  
Divisional Forest Officer,  
Kinnaur Forest Division,  
Reckong Pocheng (H.P.)  
at Reckong Pocheng