

Geo-Referenced Map (Part 1)

Map showig Reserved forest and Non Forest area of proposed HOGPL Gas Pipeline from village Tamdalge to Jaysingpur Agar Phata, Shirol. Taluka Shirol. Dist. Kolhapur

Legend

- Forest End Point
- Forest Start Point
- Proposed HOGPL Gas Pipeline



Google Earth

© 2020 Google
Image © 2020 Maxar Technologies

RESERVED FOREST STRETCH DETAILS										
SR No.	PROJECT	Particulars /Details for laying Along & Crossing	Along/ Across	"Chainage Meters"		Length in Forest (Meter)	Pipeline size (mm)	RoU Width in Forest Land (m)	Area in Forest Land (SQM)	Total Area in Forest land (Hector)
				From	To					
1	Kolhapur GA	Along MSH-3 (NH-166) Kolhapur Sangli Hwy	Along	16414.47	16688.90	274.43	300.00	1.00	274.43	0.0274

SYMBOL	DESCRIPTION
	PROPOSED PIPELINE IN NON FOREST AREA
	PIPELINE CO-ORDINATE
	PROPOSED PIPELINE IN FOREST AREA

HPOIL GAS PRIVATE LIMITED
(A 50:50 JVC of HPCL and OIL)
Registered Office:1st Floor, BSNL Transmission Center, Temblai Naka, Kolhapur- 416004, Maharashtra ,India

SECTION :

KOLHAPUR GA Gas Distribution

PROJECT :



FROM VILLAGE TAMDALGE TO JAYSINGPUR-AGAR PHATA, SHIROL.TALUKA-SHIROL AND DIST-KOLHAPUR


DESHPANDE - PATIL CONSULTANTS
(...Since 1988... Survey of pipelines ... Nature's lifelines)
(LAND / TOPOGRAPHIC SURVEYS, PIPE LINE SURVEY, SOIL INVESTIGATION, ROU & STATUTORY CLEARANCES)
CORPORATE OFFICE: 36, "SHESHACHAL", AJANTA NAGAR, BHARUCH - 392 001,(GUJ).
BASE CAMP : 26, "GURU DAKSHINA", MAHAVIR NAGAR, NR. SAI GANESH TEMPLE, BHARUCH - 392 001, GUJARAT
Phone: (02642) 250052, 654959,Fax No.: (02642) 250052, E-mail : dpcsurvey@yahoo.com,dpcsurvey36@gmail.com

Legend

 Proposed HOGPL Gas Pipeline



SYMBOL		DESCRIPTION
		PROPOSED PIPELINE IN NON FOREST AREA
		PIPELINE CO-ORDINATE

 <div>HPOIL GAS PRIVATE LIMITED (A 50:50 JVC of HPCL and OIL) Registered Office:1st Floor, BSNL Transmission Center, Temblai Naka, Kolhapur- 416004, Maharashtra ,India</div>	
SECTION : KOLHAPUR GA Gas Distribution	
PROJECT : FROM VILLAGE TAMDOLGE TO JAYSINGPUR-AGAR PHATA, SHIROL.TALUKA-SHIROL AND DIST-KOLHAPUR	
Surveyed & Prepared by :- DESHPANDE - PATIL CONSULTANTS <small>(...Since 1988... Survey of pipelines ... Nations Lifelines)</small> <small>(LAND / TOPOGRAPHIC SURVEYS, PIPE LINE SURVEY, SOIL INVESTIGATION, ROU & STATUTORY CLEARANCES)</small>	
<small>CORPORATE OFFICE: 36, "SHESHACHAL", AJANTA NAGAR, BHARUCH - 392 001,(GUJ). BASE CAMP : 26, "GURU DAKSHINA", MAHAVIR NAGAR, NR. SAI GANESH TEMPLE, BHARUCH - 392 001, GUJARAT Phone: (02642) 250052, 654959,Fax No.: (02642) 250052, E-mail: dpcsurvey@yahoo.com,dpcsurvey36@gmail.com</small>	

Geo-Referenced Map (Part 3)

Map showig Non Forest area of proposed HOGPL Gas Pipeline from village Tamdalge to Jaysingpur Agar Phata, Shirol. Taluka Shirol. Dist. Kolhapur

Legend

Gas Pipeline End Point

Proposed HOGPL Gas Pipeline



SYMBOL	DESCRIPTION		
	PROPOSED PIPELINE IN NON FOREST AREA		HPOIL GAS PRIVATE LIMITED (A 50:50 JVC of HPCL and OIL) Registered Office:1st Floor, BSNL Transmission Center, Temblai Naka, Kolhapur- 416004, Maharashtra ,India
	PIPELINE CO-ORDINATE	SECTION :	KOLHAPUR GA Gas Distribution
		PROJECT :	FROM VILLAGE TAMDALGE TO JAYSINGPUR-AGAR PHATA, SHIROL.TALUKA-SHIROL AND DIST-KOLHAPUR
		Surveyed & Prepared by :-	DESHPANDE - PATIL CONSULTANTS <i>(...Since 1988... Survey of pipelines ... Nature's lifelines)</i> (LAND / TOPOGRAPHIC SURVEYS, PIPE LINE SURVEY, SOIL INVESTIGATION, ROU & STATUTORY CLEARANCES)
		CORPORATE OFFICE: 36, "SHESHACHAL", AJANTA NAGAR, BHARUCH - 392 001,(GUJ). BASE CAMP : 26, "GURU DAKSHINA", MAHAVIR NAGAR, NR. SAI GANESH TEMPLE, BHARUCH - 392 001, GUJARAT Phone: (02642) 250052, 654959, Fax No.: (02642) 250052, E-mail : dpcsurvey@yahoo.com , dpcsurvey36@gmail.com	