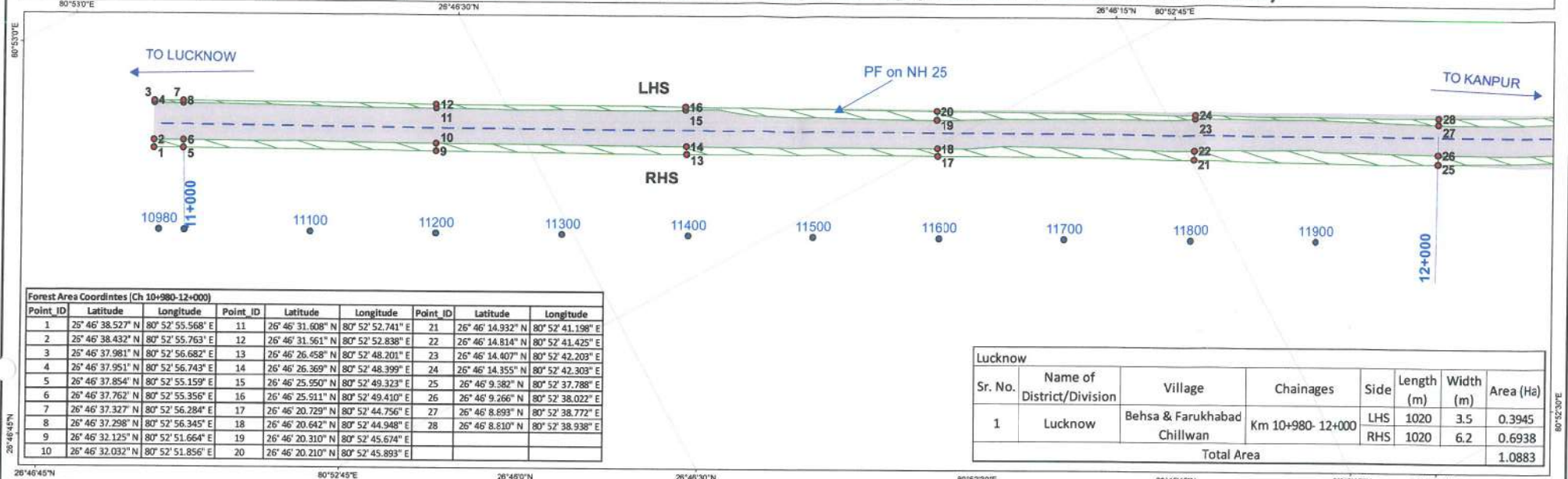
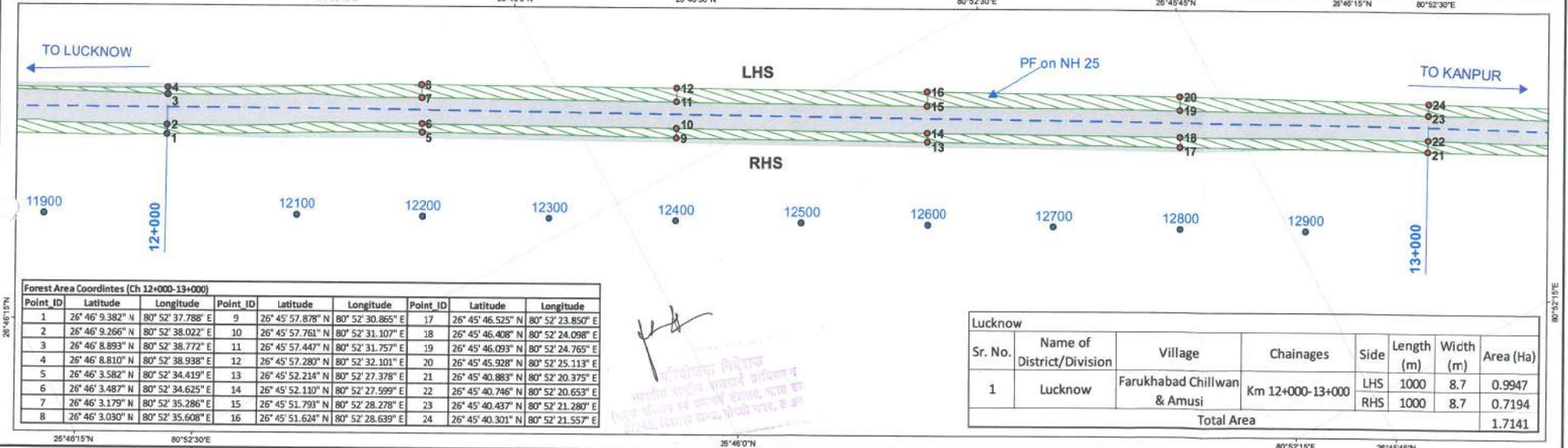


Digital GIS Map of Proposed Kanpur Lucknow Expressway (from Ch. 10+980 to Ch. 13+000)



Point ID	Latitude	Longitude	Point ID	Latitude	Longitude	Point ID	Latitude	Longitude
1	26° 46' 38.527" N	80° 52' 55.568" E	11	26° 46' 31.608" N	80° 52' 52.741" E	21	26° 46' 14.932" N	80° 52' 41.198" E
2	26° 46' 38.432" N	80° 52' 55.763" E	12	26° 46' 31.561" N	80° 52' 52.838" E	22	26° 46' 14.814" N	80° 52' 41.425" E
3	26° 46' 37.981" N	80° 52' 56.682" E	13	26° 46' 26.658" N	80° 52' 48.201" E	23	26° 46' 14.407" N	80° 52' 42.303" E
4	26° 46' 37.951" N	80° 52' 56.743" E	14	26° 46' 26.369" N	80° 52' 48.399" E	24	26° 46' 14.355" N	80° 52' 42.303" E
5	26° 46' 37.854" N	80° 52' 55.159" E	15	26° 46' 25.950" N	80° 52' 49.323" E	25	26° 46' 9.382" N	80° 52' 37.788" E
6	26° 46' 37.762" N	80° 52' 55.356" E	16	26° 46' 25.911" N	80° 52' 49.410" E	26	26° 46' 9.266" N	80° 52' 38.022" E
7	26° 46' 37.327" N	80° 52' 56.284" E	17	26° 46' 20.729" N	80° 52' 44.756" E	27	26° 46' 8.693" N	80° 52' 38.772" E
8	26° 46' 37.298" N	80° 52' 56.345" E	18	26° 46' 20.642" N	80° 52' 44.948" E	28	26° 46' 8.610" N	80° 52' 38.938" E
9	26° 46' 32.125" N	80° 52' 51.664" E	19	26° 46' 20.310" N	80° 52' 45.674" E			
10	26° 46' 32.032" N	80° 52' 51.856" E	20	26° 46' 20.210" N	80° 52' 45.893" E			

Sr. No.	Name of District/Division	Village	Chainages	Side	Length (m)	Width (m)	Area (Ha)
1	Lucknow	Behsa & Farukhabad Chillwan	Km 10+980-12+000	LHS RHS	1020 1020	3.5 6.2	0.3945 0.6938
Total Area							1.0883



Point ID	Latitude	Longitude	Point ID	Latitude	Longitude	Point ID	Latitude	Longitude
1	26° 46' 9.382" N	80° 52' 37.788" E	9	26° 45' 57.878" N	80° 52' 30.865" E	17	26° 45' 46.525" N	80° 52' 23.850" E
2	26° 46' 9.266" N	80° 52' 38.022" E	10	26° 45' 57.761" N	80° 52' 31.107" E	18	26° 45' 46.408" N	80° 52' 24.098" E
3	26° 46' 8.893" N	80° 52' 38.772" E	11	26° 45' 57.447" N	80° 52' 31.757" E	19	26° 45' 46.093" N	80° 52' 24.765" E
4	26° 46' 8.810" N	80° 52' 38.938" E	12	26° 45' 57.280" N	80° 52' 32.101" E	20	26° 45' 45.928" N	80° 52' 25.113" E
5	26° 46' 8.582" N	80° 52' 34.419" E	13	26° 45' 52.214" N	80° 52' 27.378" E	21	26° 45' 40.883" N	80° 52' 20.375" E
6	26° 46' 3.487" N	80° 52' 34.625" E	14	26° 45' 52.110" N	80° 52' 27.599" E	22	26° 45' 40.746" N	80° 52' 20.653" E
7	26° 46' 3.179" N	80° 52' 35.286" E	15	26° 45' 51.793" N	80° 52' 28.278" E	23	26° 45' 40.437" N	80° 52' 21.280" E
8	26° 46' 3.030" N	80° 52' 35.608" E	16	26° 45' 51.624" N	80° 52' 28.639" E	24	26° 45' 40.301" N	80° 52' 21.557" E







Sr. No.	Name of District/Division	Village	Chainages	Side	Length (m)	Width (m)	Area (Ha)
1	Lucknow	Farukhabad Chillwan & Amausi	Km 12+000-13+000	LHS RHS	1000 1000	8.7 8.7	0.9947 0.7194
Total Area							1.7141




CONSULTANT

Egis India Consulting Engineers Pvt Ltd.
 Egis Tower , Plot No. 66, Sector-32,
 Gurgaon, Haryana-122001, India

PROJECT
Project Development Consultancy Services for "Kanpur Lucknow Expressway Project"

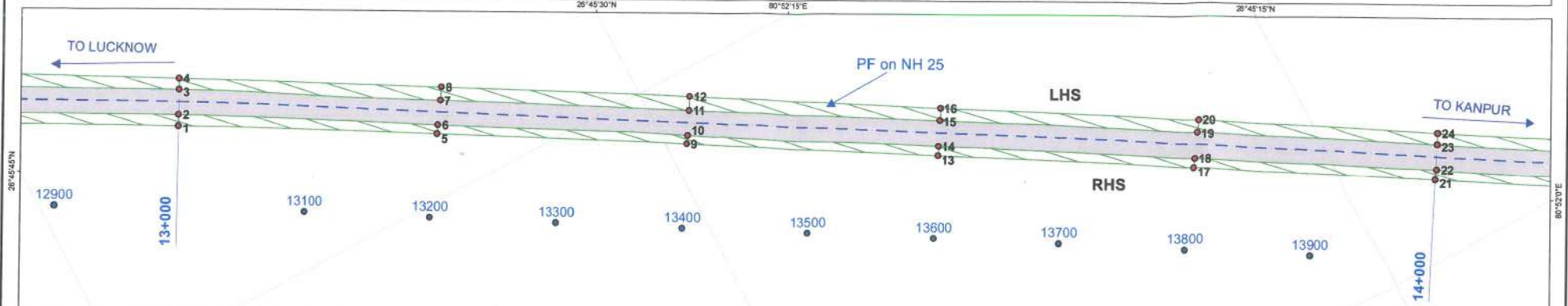
- LEGEND**
-  Reserved Forest (RF)
 -  Protected Forest (PF)
 -  Non Forest Land
 -  1,2,3... GPS No.
 -  Road Centreline
 -  1+000 Road Chainages

TITLE
Protected Forest in Lucknow District
Village- Behsa, Farukhabad Chillwan, Amausi



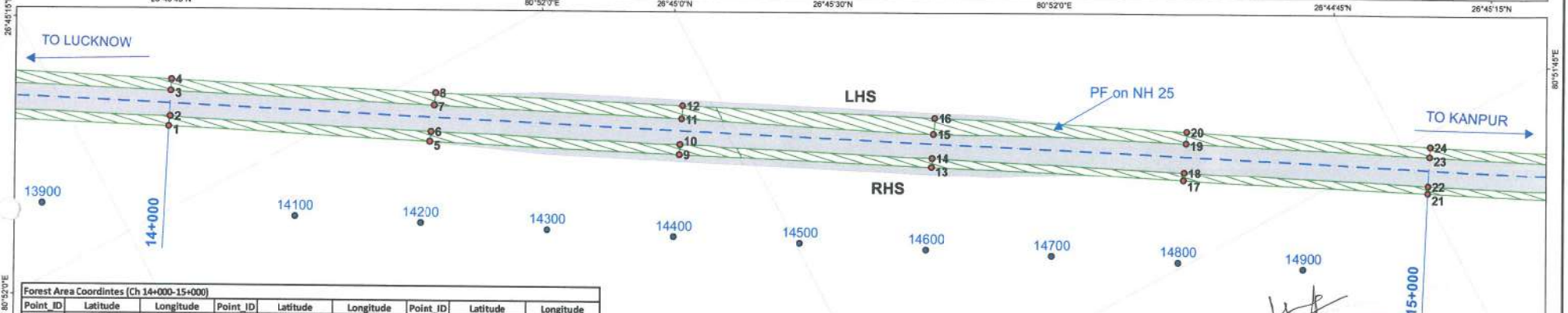
Scale: 1:3,010 @ A3

Digital GIS Map of Proposed Kanpur Lucknow Expressway (from Ch. 13+000 to Ch. 15+000)



Point ID	Latitude	Longitude	Point ID	Latitude	Longitude	Point ID	Latitude	Longitude
1	26° 45' 40.883" N	80° 52' 20.375" E	9	26° 45' 29.498" N	80° 52' 13.112" E	17	26° 45' 18.231" N	80° 52' 5.688" E
2	26° 45' 40.746" N	80° 52' 20.653" E	10	26° 45' 29.389" N	80° 52' 13.311" E	18	26° 45' 18.099" N	80° 52' 5.905" E
3	26° 45' 40.437" N	80° 52' 21.280" E	11	26° 45' 29.056" N	80° 52' 13.923" E	19	26° 45' 17.720" N	80° 52' 6.524" E
4	26° 45' 40.301" N	80° 52' 21.557" E	12	26° 45' 28.871" N	80° 52' 14.262" E	20	26° 45' 17.544" N	80° 52' 6.813" E
5	26° 45' 35.065" N	80° 52' 16.712" E	13	26° 45' 23.905" N	80° 52' 9.427" E	21	26° 45' 12.838" N	80° 52' 2.120" E
6	26° 45' 34.944" N	80° 52' 16.918" E	14	26° 45' 23.782" N	80° 52' 9.654" E	22	26° 45' 12.686" N	80° 52' 2.356" E
7	26° 45' 34.602" N	80° 52' 17.506" E	15	26° 45' 23.446" N	80° 52' 10.274" E	23	26° 45' 12.375" N	80° 52' 2.981" E
8	26° 45' 34.418" N	80° 52' 17.822" E	16	26° 45' 23.280" N	80° 52' 10.579" E	24	26° 45' 12.224" N	80° 52' 3.262" E

Sr. No.	Name of District/Division	Village	Chainages	Side	Length (m)	Width (m)	Area (Ha)
1	Lucknow	Amusi & Gauri	Km 13+000-14+000	LHS	1000	9.8	0.9948
				RHS	1000	7.3	0.7180
Total Area							1.7128



Point ID	Latitude	Longitude	Point ID	Latitude	Longitude	Point ID	Latitude	Longitude
1	26° 45' 12.838" N	80° 52' 2.120" E	9	26° 45' 1.583" N	80° 51' 54.587" E	17	26° 44' 50.427" N	80° 51' 47.141" E
2	26° 45' 12.686" N	80° 52' 2.356" E	10	26° 45' 1.449" N	80° 51' 54.827" E	18	26° 44' 50.322" N	80° 51' 47.330" E
3	26° 45' 12.375" N	80° 52' 2.981" E	11	26° 45' 1.101" N	80° 51' 55.451" E	19	26° 44' 49.927" N	80° 51' 48.035" E
4	26° 45' 12.224" N	80° 52' 3.262" E	12	26° 45' 0.927" N	80° 51' 55.763" E	20	26° 44' 49.770" N	80° 51' 48.316" E
5	26° 45' 7.082" N	80° 51' 58.244" E	13	26° 44' 55.996" N	80° 51' 50.878" E	21	26° 44' 44.956" N	80° 51' 43.509" E
6	26° 45' 6.939" N	80° 51' 58.475" E	14	26° 44' 55.873" N	80° 51' 51.098" E	22	26° 44' 44.862" N	80° 51' 43.682" E
7	26° 45' 6.558" N	80° 51' 59.094" E	15	26° 44' 55.552" N	80° 51' 51.672" E	23	26° 44' 44.475" N	80° 51' 44.397" E
8	26° 45' 6.380" N	80° 51' 59.382" E	16	26° 44' 55.335" N	80° 51' 52.060" E	24	26° 44' 44.342" N	80° 51' 44.642" E

Sr. No.	Name of District/Division	Village	Chainages	Side	Length (m)	Width (m)	Area (Ha)
1	Lucknow	Gauri	Km 14+000-15+000	LHS	1000	9.6	0.9935
				RHS	1000	7.7	0.6955
Total Area							1.6890

CLIENT

CONSULTANT

Egis India Consulting Engineers Pvt Ltd.
Egis Tower , Plot No. 66, Sector-32,
Gurgaon, Haryana-122001, India

PROJECT

Project Development Consultancy Services for "Kanpur Lucknow Expressway Project"

LEGEND

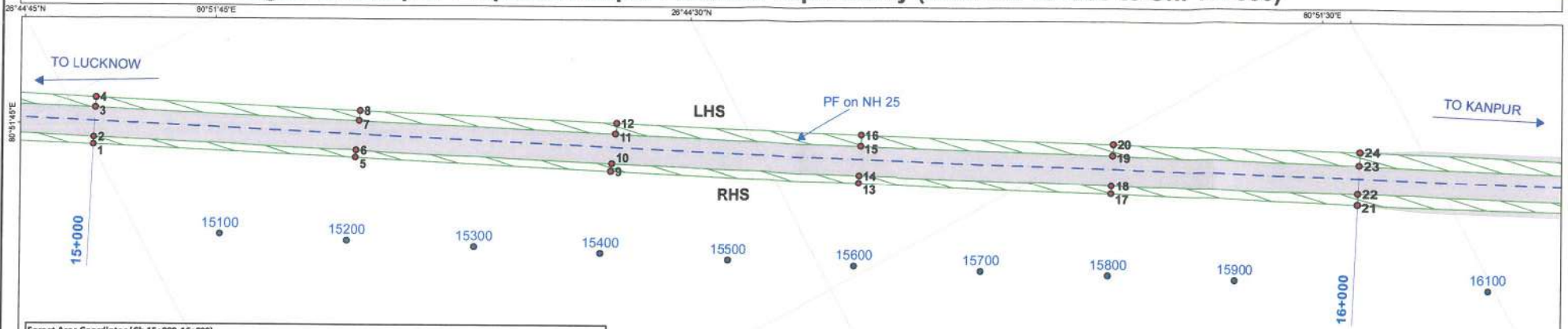
- Reserved Forest (RF)
- Protected Forest (PF)
- Non Forest Land
- GPS No.
- Road Centreline
- 1+000 Road Chainages

TITLE

Protected Forest in Lucknow District Village- Amausi, Gauri

Scale: 1:3,000 @ A3

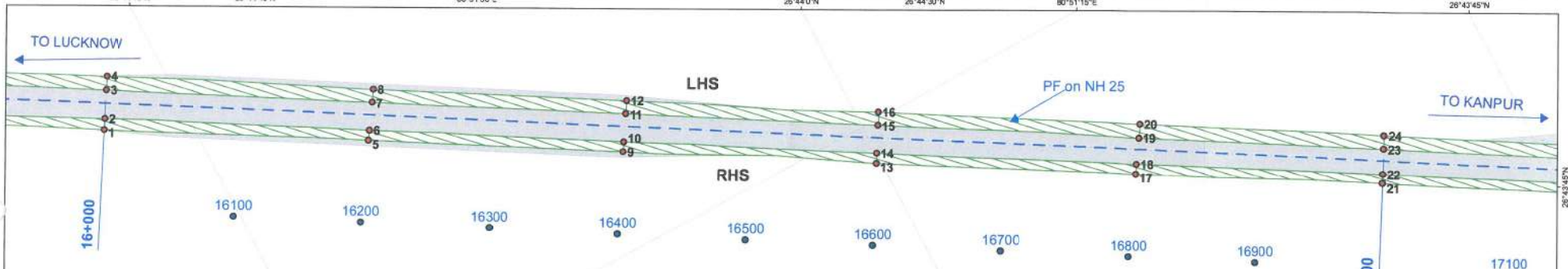
Digital GIS Map of Proposed Kanpur Lucknow Expressway (from Ch. 15+000 to Ch. 17+000)



Forest Area Coordinates (Ch 15+000-16+000)

Point_ID	Latitude	Longitude	Point_ID	Latitude	Longitude	Point_ID	Latitude	Longitude
1	26° 44' 44.956" N	80° 51' 43.509" E	9	26° 44' 33.595" N	80° 51' 35.906" E	17	26° 44' 22.516" N	80° 51' 28.603" E
2	26° 44' 44.862" N	80° 51' 43.682" E	10	26° 44' 33.486" N	80° 51' 36.078" E	18	26° 44' 22.409" N	80° 51' 28.804" E
3	26° 44' 44.475" N	80° 51' 44.397" E	11	26° 44' 33.047" N	80° 51' 36.770" E	19	26° 44' 22.021" N	80° 51' 29.532" E
4	26° 44' 44.342" N	80° 51' 44.642" E	12	26° 44' 32.888" N	80° 51' 37.021" E	20	26° 44' 21.873" N	80° 51' 29.809" E
5	26° 44' 39.204" N	80° 51' 39.675" E	13	26° 44' 28.112" N	80° 51' 32.265" E	21	26° 44' 17.026" N	80° 51' 24.993" E
6	26° 44' 39.099" N	80° 51' 39.848" E	14	26° 44' 28.010" N	80° 51' 32.450" E	22	26° 44' 16.883" N	80° 51' 25.260" E
7	26° 44' 38.687" N	80° 51' 40.533" E	15	26° 44' 27.619" N	80° 51' 33.162" E	23	26° 44' 16.514" N	80° 51' 25.945" E
8	26° 44' 38.544" N	80° 51' 40.769" E	16	26° 44' 27.471" N	80° 51' 33.431" E	24	26° 44' 16.337" N	80° 51' 26.275" E

Lucknow							
Sr. No.	Name of District/Division	Village	Chainages	Side	Length (m)	Width (m)	Area (Ha)
1	Lucknow	Gauri	Km 15+000-16+000	LHS	1000	8.7	0.8606
				RHS	1000	5.8	0.6121
Total Area							1.4727



Forest Area Coordinates (Ch 16+000-17+000)

Point_ID	Latitude	Longitude	Point_ID	Latitude	Longitude	Point_ID	Latitude	Longitude
1	26° 44' 17.026" N	80° 51' 24.993" E	9	26° 44' 5.675" N	80° 51' 17.592" E	17	26° 43' 54.427" N	80° 51' 10.212" E
2	26° 44' 16.883" N	80° 51' 25.260" E	10	26° 44' 5.540" N	80° 51' 17.833" E	18	26° 43' 54.287" N	80° 51' 10.447" E
3	26° 44' 16.514" N	80° 51' 25.945" E	11	26° 44' 5.166" N	80° 51' 18.500" E	19	26° 43' 53.923" N	80° 51' 11.059" E
4	26° 44' 16.337" N	80° 51' 26.275" E	12	26° 44' 4.995" N	80° 51' 18.805" E	20	26° 43' 53.730" N	80° 51' 11.384" E
5	26° 44' 11.227" N	80° 51' 21.250" E	13	26° 44' 0.118" N	80° 51' 13.940" E	21	26° 43' 48.971" N	80° 51' 6.703" E
6	26° 44' 11.092" N	80° 51' 21.480" E	14	26° 43' 59.990" N	80° 51' 14.180" E	22	26° 43' 48.860" N	80° 51' 6.917" E
7	26° 44' 10.706" N	80° 51' 22.132" E	15	26° 43' 59.630" N	80° 51' 14.856" E	23	26° 43' 48.542" N	80° 51' 7.531" E
8	26° 44' 10.526" N	80° 51' 22.436" E	16	26° 43' 59.464" N	80° 51' 15.168" E	24	26° 43' 48.372" N	80° 51' 7.860" E

Lucknow							
Sr. No.	Name of District/Division	Village	Chainages	Side	Length (m)	Width (m)	Area (Ha)
1	Lucknow	Gaharu	Km 16+000-17+000	LHS	1000	10	1.0185
				RHS	1000	7.8	0.7576
Total Area							1.7761

CLIENT



CONSULTANT



Egis India Consulting Engineers Pvt Ltd.

Egis Tower , Plot No. 66, Sector-32,
Gurgaon, Haryana-122001, India

PROJECT


**Project Development Consultancy
Services for "Kanpur Lucknow
Expressway Project"**

LEGEND

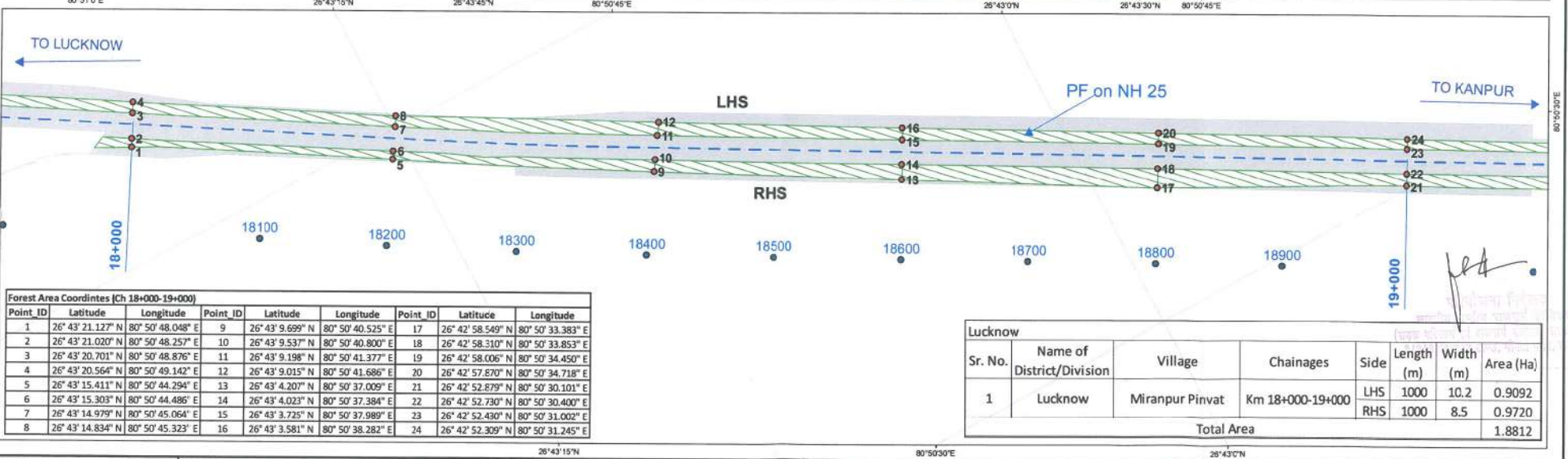
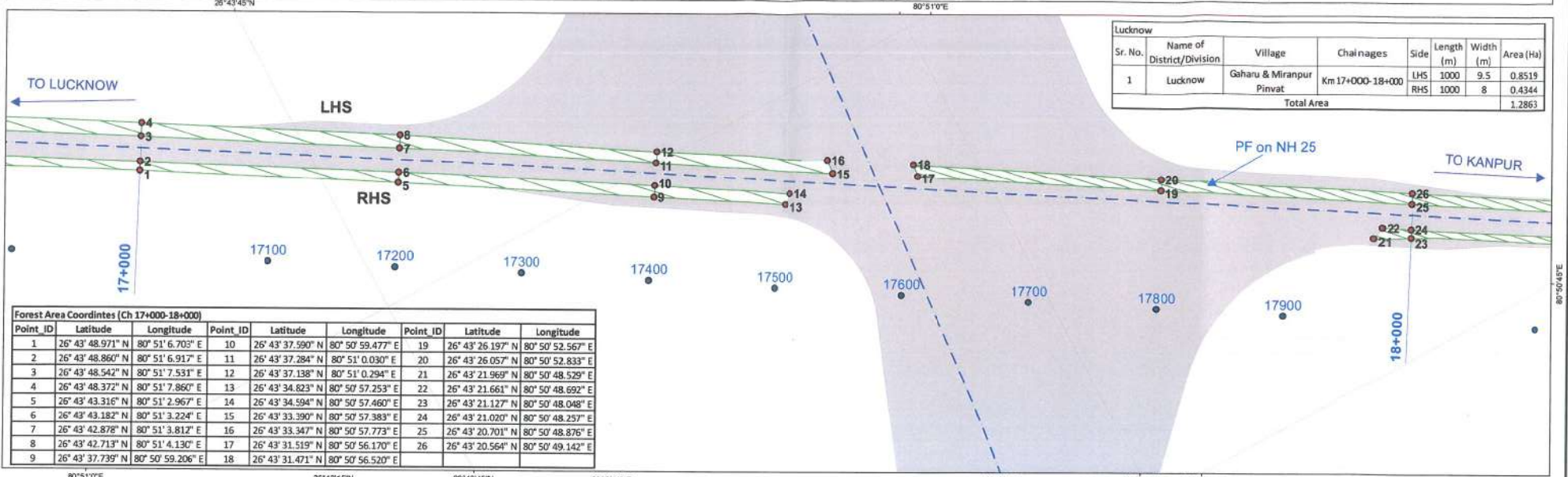
- Reserved Forest (RF)
- Protected Forest (PF)
- Non Forest Land
- 1,2,3... GPS No.
- Road Centreline
- 1+000 Road Chainages

TITLE

**Protected Forest in Lucknow District
Village- Gauri, Gaharu**



Digital GIS Map of Proposed Kanpur Lucknow Expressway (from Ch. 17+000 to Ch. 19+000)



CLIENT

CONSULTANT

egis
Egis India Consulting Engineers Pvt Ltd.
Egis Tower , Plot No. 66, Sector-32,
Gurgaon, Haryana-122001, India

PROJECT

Project Development Consultancy Services for "Kanpur Lucknow Expressway Project"

LEGEND

- Reserved Forest (RF)
- Protected Forest (PF)
- Non Forest Land
- GPS No.
- Road Centreline
- Road Chainages

TITLE

**Protected Forest in Lucknow District
Village- Gaharu, Miranpur Pinvat**

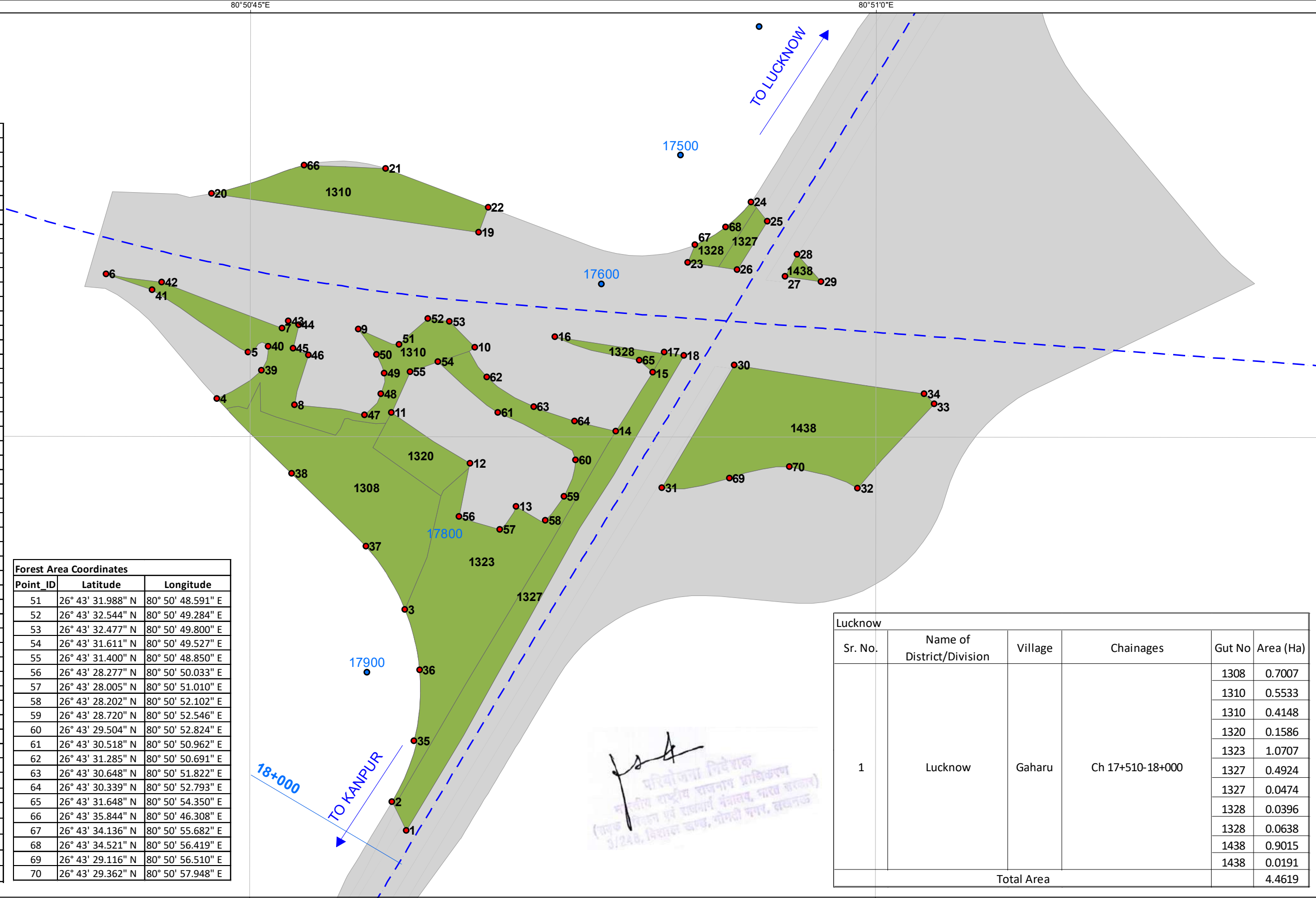
0 50 100 200 Meters

Scale: 1:3,000 @ A3


Digital GIS Map of Proposed Kanpur Lucknow Expressway (from Ch. 17+510 to Ch. 18+000)

Point_ID	Latitude	Longitude
1	26° 43' 21.513" N	80° 50' 48.771" E
2	26° 43' 22.139" N	80° 50' 48.435" E
3	26° 43' 26.279" N	80° 50' 48.740" E
4	26° 43' 30.810" N	80° 50' 44.228" E
5	26° 43' 31.818" N	80° 50' 44.969" E
6	26° 43' 33.496" N	80° 50' 41.562" E
7	26° 43' 32.329" N	80° 50' 45.780" E
8	26° 43' 30.685" N	80° 50' 46.090" E
9	26° 43' 32.314" N	80° 50' 47.607" E
10	26° 43' 31.921" N	80° 50' 50.408" E
11	26° 43' 30.518" N	80° 50' 48.407" E
12	26° 43' 29.426" N	80° 50' 50.297" E
13	26° 43' 28.493" N	80° 50' 51.404" E
14	26° 43' 30.117" N	80° 50' 53.786" E
15	26° 43' 31.393" N	80° 50' 54.668" E
16	26° 43' 32.149" N	80° 50' 52.327" E
17	26° 43' 31.829" N	80° 50' 54.947" E
18	26° 43' 31.756" N	80° 50' 55.416" E
19	26° 43' 34.398" N	80° 50' 50.491" E
20	26° 43' 35.233" N	80° 50' 44.087" E
21	26° 43' 35.769" N	80° 50' 48.267" E
22	26° 43' 34.939" N	80° 50' 50.721" E
23	26° 43' 33.754" N	80° 50' 55.506" E
24	26° 43' 35.062" N	80° 50' 57.022" E
25	26° 43' 34.647" N	80° 50' 57.412" E
26	26° 43' 33.608" N	80° 50' 56.689" E
27	26° 43' 33.458" N	80° 50' 57.839" E
28	26° 43' 33.939" N	80° 50' 58.123" E
29	26° 43' 33.345" N	80° 50' 58.705" E
30	26° 43' 31.551" N	80° 50' 56.627" E
31	26° 43' 28.904" N	80° 50' 54.895" E
32	26° 43' 28.895" N	80° 50' 59.589" E
33	26° 43' 30.716" N	80° 51' 1.416" E
34	26° 43' 30.932" N	80° 51' 1.184" E
35	26° 43' 23.447" N	80° 50' 48.960" E
36	26° 43' 24.977" N	80° 50' 49.088" E
37	26° 43' 27.634" N	80° 50' 47.802" E
38	26° 43' 29.204" N	80° 50' 46.021" E
39	26° 43' 31.423" N	80° 50' 45.295" E
40	26° 43' 31.939" N	80° 50' 45.454" E
41	26° 43' 33.152" N	80° 50' 42.668" E
42	26° 43' 33.317" N	80° 50' 42.902" E
43	26° 43' 32.484" N	80° 50' 45.939" E
44	26° 43' 32.404" N	80° 50' 46.182" E
45	26° 43' 31.902" N	80° 50' 46.049" E
46	26° 43' 31.757" N	80° 50' 46.417" E
47	26° 43' 30.462" N	80° 50' 47.768" E
48	26° 43' 30.922" N	80° 50' 48.157" E
49	26° 43' 31.364" N	80° 50' 48.236" E
50	26° 43' 31.768" N	80° 50' 48.049" E

Point_ID	Latitude	Longitude
51	26° 43' 31.988" N	80° 50' 48.591" E
52	26° 43' 32.544" N	80° 50' 49.284" E
53	26° 43' 32.477" N	80° 50' 49.800" E
54	26° 43' 31.611" N	80° 50' 49.527" E
55	26° 43' 31.400" N	80° 50' 48.850" E
56	26° 43' 28.277" N	80° 50' 50.033" E
57	26° 43' 28.005" N	80° 50' 51.010" E
58	26° 43' 28.202" N	80° 50' 52.102" E
59	26° 43' 28.720" N	80° 50' 52.546" E
60	26° 43' 29.504" N	80° 50' 52.824" E
61	26° 43' 30.518" N	80° 50' 50.962" E
62	26° 43' 31.285" N	80° 50' 50.691" E
63	26° 43' 30.648" N	80° 50' 51.822" E
64	26° 43' 30.339" N	80° 50' 52.793" E
65	26° 43' 31.648" N	80° 50' 54.350" E
66	26° 43' 35.844" N	80° 50' 46.308" E
67	26° 43' 34.136" N	80° 50' 55.682" E
68	26° 43' 34.521" N	80° 50' 56.419" E
69	26° 43' 29.116" N	80° 50' 56.510" E
70	26° 43' 29.362" N	80° 50' 57.948" E



Lucknow					
Sr. No.	Name of District/Division	Village	Chainages	Gut No	Area (Ha)
1	Lucknow	Gaharu	Ch 17+510-18+000	1308	0.7007
				1310	0.5533
				1310	0.4148
				1320	0.1586
				1323	1.0707
				1327	0.4924
				1327	0.0474
				1328	0.0396
				1328	0.0638
				1438	0.9015
			1438	0.0191	
Total Area					4.4619



CLIENT

CONSULTANT

egis

Egis India Consulting Engineers Pvt Ltd.

Egis Tower , Plot No. 66, Sector-32, Gurgaon, Haryana-122001, India

PROJECT

Project Development Consultancy Services for "Kanpur Lucknow Expressway Project"

LEGEND

- Reserved Forest (RF)
- Protected Forest (PF)
- Non Forest Land
- GPS No. 1,2,3...
- Road Centreline
- Road Chainages

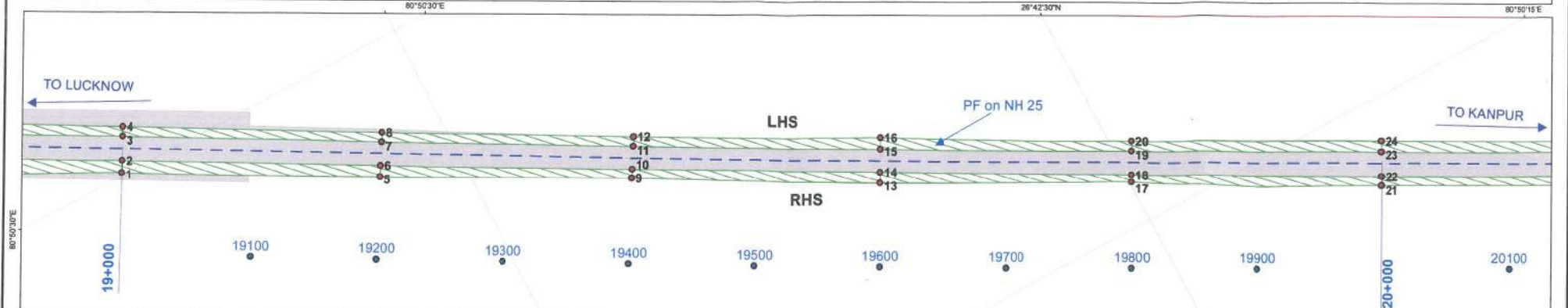
TITLE

Reserved Forest in Lucknow District Village- Gaharu

0 40 80 160 Meters


Scale: 1:2,500 @ A3

Digital GIS Map of Proposed Kanpur Lucknow Expressway (from Ch. 19+000 to Ch. 21+000)



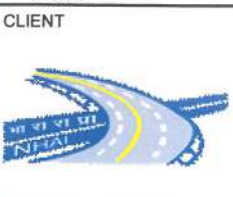
Point ID	Latitude	Longitude	Point ID	Latitude	Longitude	Point ID	Latitude	Longitude
1	26° 42' 52.875" N	80° 50' 30.101" E	9	26° 42' 41.336" N	80° 50' 23.098" E	17	26° 42' 29.952" N	80° 50' 16.195" E
2	26° 42' 52.730" N	80° 50' 30.400" E	10	26° 42' 41.223" N	80° 50' 23.314" E	18	26° 42' 29.865" N	80° 50' 16.375" E
3	26° 42' 52.430" N	80° 50' 31.002" E	11	26° 42' 40.927" N	80° 50' 23.879" E	19	26° 42' 29.576" N	80° 50' 16.971" E
4	26° 42' 52.309" N	80° 50' 31.245" E	12	26° 42' 40.801" N	80° 50' 24.120" E	20	26° 42' 29.455" N	80° 50' 17.220" E
5	26° 42' 47.055" N	80° 50' 26.526" E	13	26° 42' 35.704" N	80° 50' 19.596" E	21	26° 42' 24.341" N	80° 50' 12.756" E
6	26° 42' 46.908" N	80° 50' 26.804" E	14	26° 42' 35.574" N	80° 50' 19.863" E	22	26° 42' 24.235" N	80° 50' 12.977" E
7	26° 42' 46.601" N	80° 50' 27.385" E	15	26° 42' 35.298" N	80° 50' 20.433" E	23	26° 42' 23.940" N	80° 50' 13.594" E
8	26° 42' 46.483" N	80° 50' 27.609" E	16	26° 42' 35.156" N	80° 50' 20.726" E	24	26° 42' 23.809" N	80° 50' 13.868" E

Sr. No.	Name of District/Division	Village	Chainages	Side	Length (m)	Width (m)	Area (Ha)
1	Lucknow	Miranpur Pinvat & Banthra Sikander Pur	Km 19+000-20+000	LHS RHS	1000 1000	9 8	0.7818 0.7877
Total Area							1.5695



Point ID	Latitude	Longitude	Point ID	Latitude	Longitude	Point ID	Latitude	Longitude
1	26° 42' 24.341" N	80° 50' 12.756" E	9	26° 42' 12.727" N	80° 50' 5.846" E	17	26° 42' 1.268" N	80° 49' 59.186" E
2	26° 42' 24.235" N	80° 50' 12.977" E	10	26° 42' 12.595" N	80° 50' 6.102" E	18	26° 42' 1.202" N	80° 49' 59.325" E
3	26° 42' 23.940" N	80° 50' 13.594" E	11	26° 42' 12.291" N	80° 50' 6.689" E	19	26° 42' 0.916" N	80° 49' 59.926" E
4	26° 42' 23.809" N	80° 50' 13.868" E	12	26° 42' 12.151" N	80° 50' 6.960" E	20	26° 42' 0.782" N	80° 50' 0.209" E
5	26° 42' 18.530" N	80° 50' 9.310" E	13	26° 42' 7.091" N	80° 50' 2.526" E	21	26° 41' 55.670" N	80° 49' 55.703" E
6	26° 42' 18.421" N	80° 50' 9.540" E	14	26° 42' 7.003" N	80° 50' 2.708" E	22	26° 41' 55.538" N	80° 49' 55.980" E
7	26° 42' 18.132" N	80° 50' 10.151" E	15	26° 42' 6.712" N	80° 50' 3.369" E	23	26° 41' 55.259" N	80° 49' 56.563" E
8	26° 42' 18.004" N	80° 50' 10.421" E	16	26° 42' 6.602" N	80° 50' 3.616" E	24	26° 41' 55.137" N	80° 49' 56.816" E

Sr. No.	Name of District/Division	Village	Chainages	Side	Length (m)	Width (m)	Area (Ha)
1	Lucknow	Banthra Sikander Pur	Km 20+000-21+000	LHS RHS	1000 1000	8.5 7.5	0.8190 0.6675
Total Area							1.4865



CLIENT

CONSULTANT

egis
Egis India Consulting Engineers Pvt Ltd.
Egis Tower , Plot No. 66, Sector-32,
Gurgaon, Haryana-122001, India

PROJECT

Project Development Consultancy
Services for "Kanpur Lucknow
Expressway Project"

- LEGEND**
- Reserved Forest (RF)
 - Protected Forest (PF)
 - Non Forest Land
 - Road Centreline
 - 1+000 Road Chainages
 - 1,2,3... GPS No.

TITLE

**Protected Forest in Lucknow District
Village- Miranpur Pinvat, Banthra Sikander Pur**

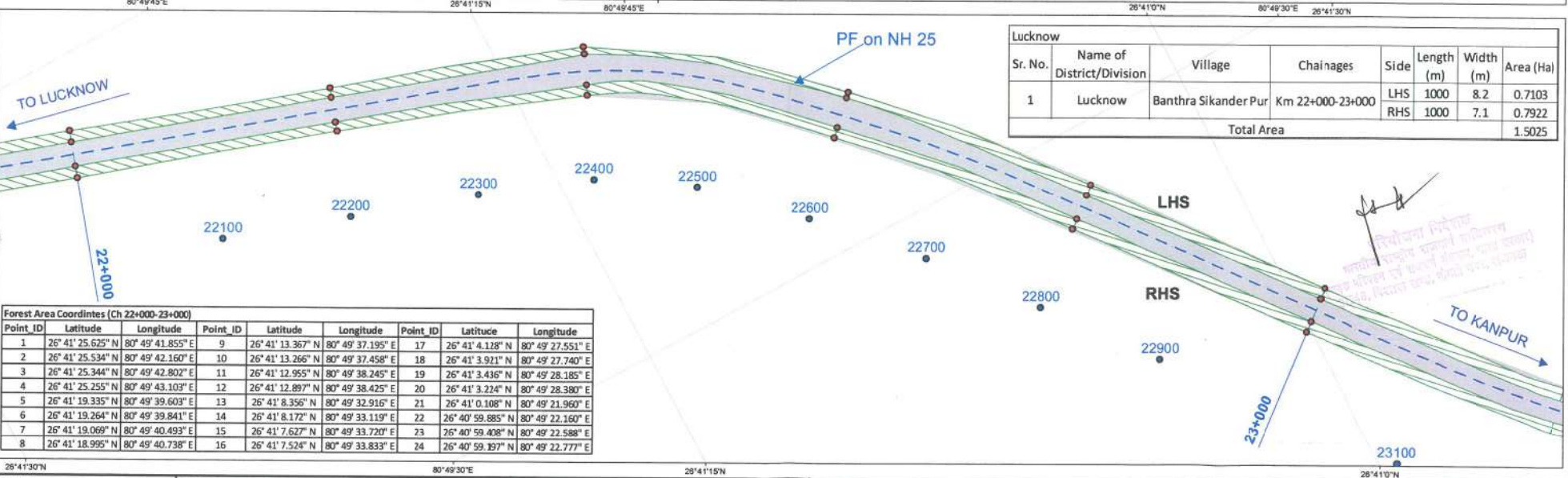
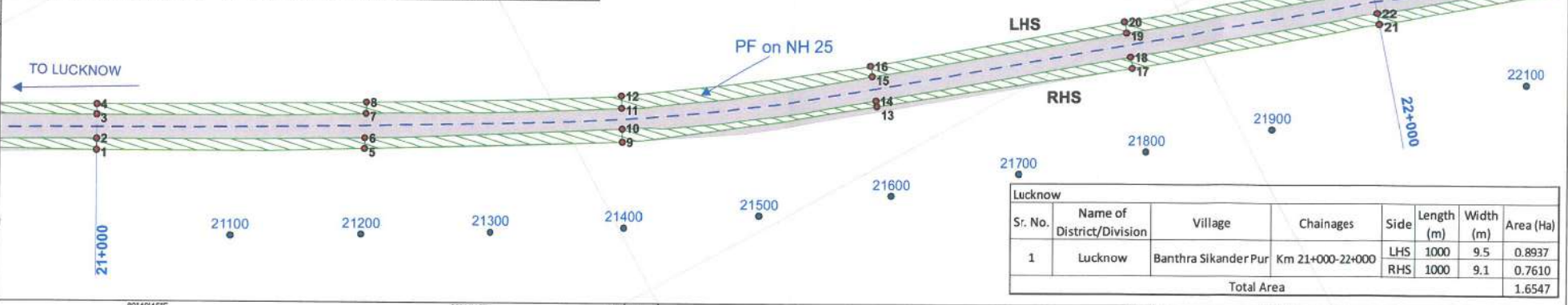
0 50 100 200 Meters

Scale: 1:3,000 @ A3


Digital GIS Map of Proposed Kanpur Lucknow Expressway (from Ch. 21+000 to Ch. 23+000)

80°50'0"E 26°41'45"N 26°41'30"N 80°49'45"E

Forest Area Coordinates (Ch 21+000-22+000)								
Point_ID	Latitude	Longitude	Point_ID	Latitude	Longitude	Point_ID	Latitude	Longitude
1	26° 41' 55.670" N	80° 49' 55.703" E	9	26° 41' 43.922" N	80° 49' 49.006" E	17	26° 41' 31.703" N	80° 49' 44.075" E
2	26° 41' 55.538" N	80° 49' 55.980" E	10	26° 41' 43.777" N	80° 49' 49.326" E	18	26° 41' 31.613" N	80° 49' 44.377" E
3	26° 41' 55.259" N	80° 49' 56.563" E	11	26° 41' 43.547" N	80° 49' 49.833" E	19	26° 41' 31.423" N	80° 49' 45.013" E
4	26° 41' 55.137" N	80° 49' 56.816" E	12	26° 41' 43.408" N	80° 49' 50.139" E	20	26° 41' 31.334" N	80° 49' 45.312" E
5	26° 41' 49.722" N	80° 49' 52.229" E	13	26° 41' 37.826" N	80° 49' 46.506" E	21	26° 41' 25.625" N	80° 49' 41.855" E
6	26° 41' 49.590" N	80° 49' 52.482" E	14	26° 41' 37.780" N	80° 49' 46.658" E	22	26° 41' 25.534" N	80° 49' 42.160" E
7	26° 41' 49.287" N	80° 49' 53.065" E	15	26° 41' 37.584" N	80° 49' 47.297" E	23	26° 41' 25.344" N	80° 49' 42.802" E
8	26° 41' 49.149" N	80° 49' 53.331" E	16	26° 41' 37.501" N	80° 49' 47.570" E	24	26° 41' 25.255" N	80° 49' 43.103" E



Forest Area Coordinates (Ch 22+000-23+000)								
Point_ID	Latitude	Longitude	Point_ID	Latitude	Longitude	Point_ID	Latitude	Longitude
1	26° 41' 25.625" N	80° 49' 41.855" E	9	26° 41' 13.367" N	80° 49' 37.195" E	17	26° 41' 4.128" N	80° 49' 27.551" E
2	26° 41' 25.534" N	80° 49' 42.160" E	10	26° 41' 13.266" N	80° 49' 37.458" E	18	26° 41' 3.921" N	80° 49' 27.740" E
3	26° 41' 25.344" N	80° 49' 42.802" E	11	26° 41' 12.955" N	80° 49' 38.245" E	19	26° 41' 3.436" N	80° 49' 28.185" E
4	26° 41' 25.255" N	80° 49' 43.103" E	12	26° 41' 12.897" N	80° 49' 38.425" E	20	26° 41' 3.224" N	80° 49' 28.380" E
5	26° 41' 19.335" N	80° 49' 39.603" E	13	26° 41' 8.356" N	80° 49' 32.916" E	21	26° 41' 0.108" N	80° 49' 21.960" E
6	26° 41' 19.264" N	80° 49' 39.841" E	14	26° 41' 8.172" N	80° 49' 33.119" E	22	26° 40' 59.885" N	80° 49' 22.160" E
7	26° 41' 19.069" N	80° 49' 40.493" E	15	26° 41' 7.627" N	80° 49' 33.720" E	23	26° 40' 59.408" N	80° 49' 22.588" E
8	26° 41' 18.995" N	80° 49' 40.738" E	16	26° 41' 7.524" N	80° 49' 33.833" E	24	26° 40' 59.197" N	80° 49' 22.777" E



CLIENT

CONSULTANT

egis
Egis India Consulting Engineers Pvt Ltd.
Egis Tower , Plot No. 66, Sector-32,
Gurgaon, Haryana-122001, India

PROJECT

Project Development Consultancy
Services for "Kanpur Lucknow
Expressway Project"

- LEGEND**
- Reserved Forest (RF)
 - Protected Forest (PF)
 - Non Forest Land
 - 1,2,3... GPS No.
 - Road Centreline
 - Road Chainages

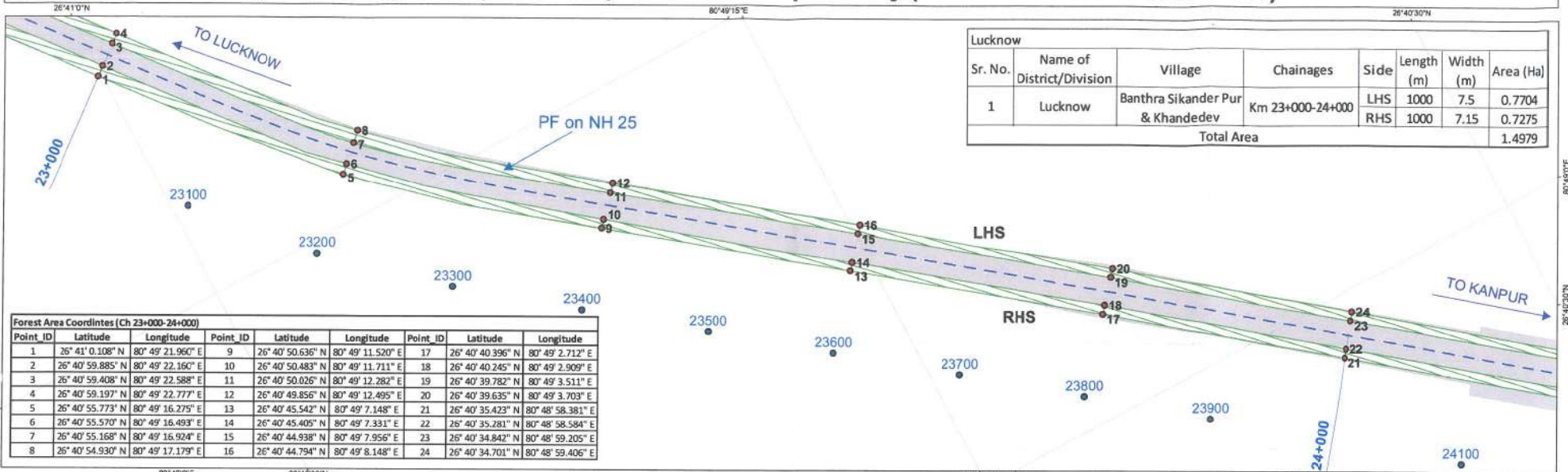
TITLE

**Protected Forest in Lucknow District
Village- Banthra Sikander Pur**

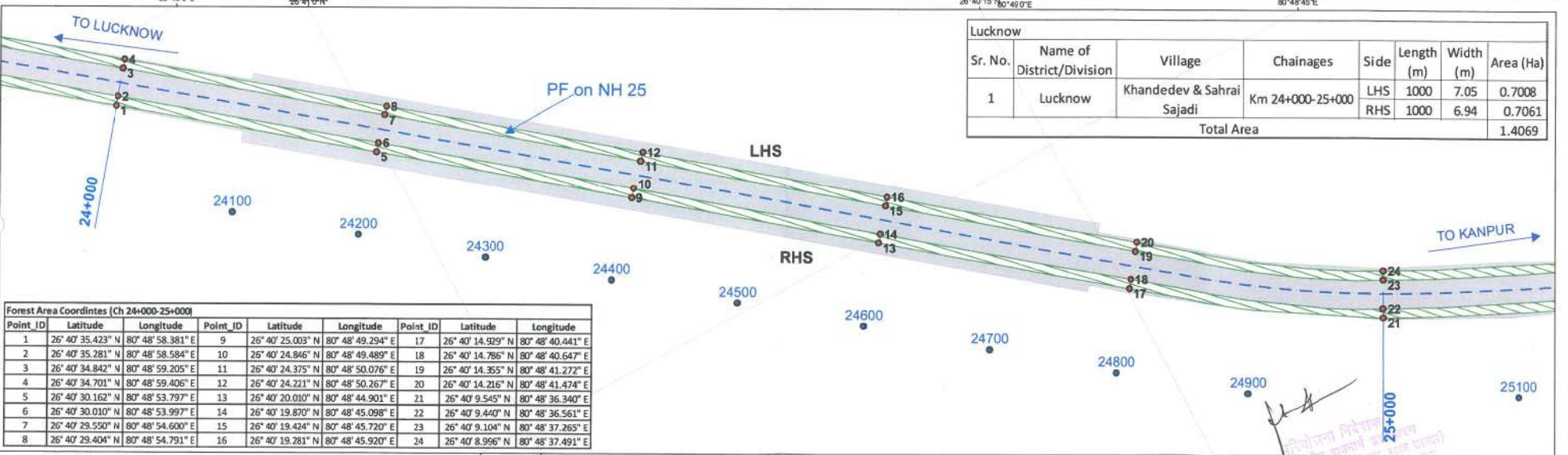
0 50 100 200
Meters

Scale: 1:3,000 @ A3

Digital GIS Map of Proposed Kanpur Lucknow Expressway (from Ch. 23+000 to Ch. 25+000)



Sr. No.	Name of District/Division	Village	Chainages	Side	Length (m)	Width (m)	Area (Ha)
1	Lucknow	Banhra Sikander Pur & Khandadev	Km 23+000-24+000	LHS	1000	7.5	0.7704
				RHS	1000	7.15	0.7275
Total Area							1.4979



Sr. No.	Name of District/Division	Village	Chainages	Side	Length (m)	Width (m)	Area (Ha)
1	Lucknow	Khandadev & Sahrai Sajadi	Km 24+000-25+000	LHS	1000	7.05	0.7008
				RHS	1000	6.94	0.7061
Total Area							1.4069

CLIENT



CONSULTANT



Egis India Consulting Engineers Pvt Ltd.

Egis Tower , Plot No. 66, Sector-32,
Gurgaon, Haryana-122001, India

PROJECT

Project Development Consultancy
Services for "Kanpur Lucknow
Expressway Project"

LEGEND

- Reserved Forest (RF)
- Road Centreline
- Protected Forest (PF)
- Road Chainages
- Non Forest Land
- GPS No.

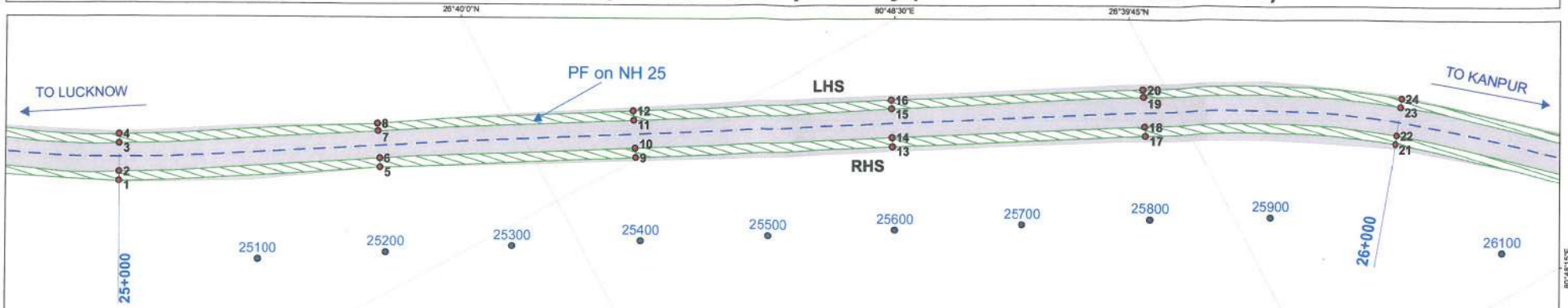
TITLE

Protected Forest in Lucknow District
Village- Banhra Sikander Pur,
Khandadev, Sahrai Sajadi



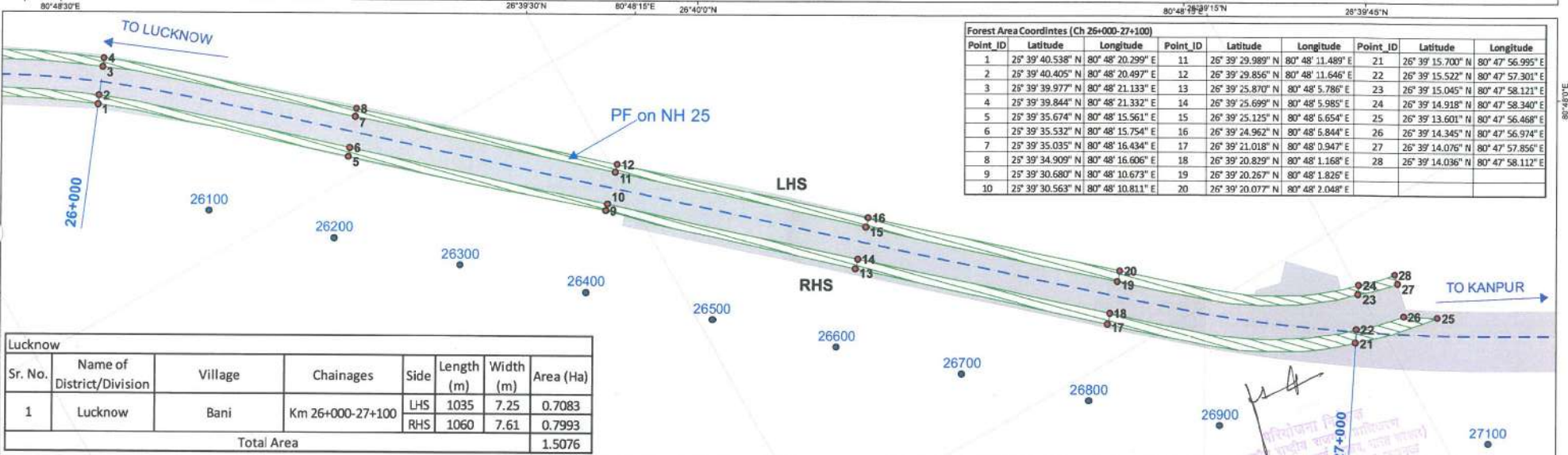
Scale: 1:3,000 @ A3

Digital GIS Map of Proposed Kanpur Lucknow Expressway (from Ch. 25+000 to Ch. 27+100)



Lucknow							
Sr. No.	District/Division	Village	Chainages	Side	Length (m)	Width (m)	Area (Ha)
1	Lucknow	Sahrai Sajadi & Bani	Km 25+000-26+000	LHS	1000	6.11	0.6816
				RHS	1000	7.21	0.7156
Total Area							1.3972

Forest Area Coordinates (Ch 25+000-26+000)									
Point_ID	Latitude	Longitude	Point_ID	Latitude	Longitude	Point_ID	Latitude	Longitude	Point_ID
1	26° 40' 9.545" N	80° 48' 36.340" E	9	26° 39' 57.729" N	80° 48' 30.076" E	17	26° 39' 45.999" N	80° 48' 23.787" E	
2	26° 40' 9.440" N	80° 48' 36.561" E	10	26° 39' 57.631" N	80° 48' 30.313" E	18	26° 39' 45.901" N	80° 48' 24.019" E	
3	26° 40' 9.104" N	80° 48' 37.265" E	11	26° 39' 57.337" N	80° 48' 31.022" E	19	26° 39' 45.582" N	80° 48' 24.769" E	
4	26° 40' 8.996" N	80° 48' 37.491" E	12	26° 39' 57.239" N	80° 48' 31.259" E	20	26° 39' 45.499" N	80° 48' 24.964" E	
5	26° 40' 3.563" N	80° 48' 33.216" E	13	26° 39' 51.807" N	80° 48' 26.901" E	21	26° 39' 40.538" N	80° 48' 20.299" E	
6	26° 40' 3.468" N	80° 48' 33.451" E	14	26° 39' 51.703" N	80° 48' 27.131" E	22	26° 39' 40.405" N	80° 48' 20.497" E	
7	26° 40' 3.186" N	80° 48' 34.142" E	15	26° 39' 51.382" N	80° 48' 27.841" E	23	26° 39' 39.977" N	80° 48' 21.133" E	
8	26° 40' 3.108" N	80° 48' 34.333" E	16	26° 39' 51.281" N	80° 48' 28.065" E	24	26° 39' 39.844" N	80° 48' 21.332" E	



Lucknow							
Sr. No.	District/Division	Village	Chainages	Side	Length (m)	Width (m)	Area (Ha)
1	Lucknow	Bani	Km 26+000-27+100	LHS	1035	7.25	0.7083
				RHS	1060	7.61	0.7993
Total Area							1.5076

Forest Area Coordinates (Ch 26+000-27+100)									
Point_ID	Latitude	Longitude	Point_ID	Latitude	Longitude	Point_ID	Latitude	Longitude	Point_ID
1	26° 39' 40.538" N	80° 48' 20.299" E	11	26° 39' 29.989" N	80° 48' 11.489" E	21	26° 39' 15.700" N	80° 47' 56.995" E	
2	26° 39' 40.405" N	80° 48' 20.497" E	12	26° 39' 29.856" N	80° 48' 11.646" E	22	26° 39' 15.522" N	80° 47' 57.301" E	
3	26° 39' 39.977" N	80° 48' 21.133" E	13	26° 39' 25.870" N	80° 48' 5.786" E	23	26° 39' 15.045" N	80° 47' 58.121" E	
4	26° 39' 39.844" N	80° 48' 21.332" E	14	26° 39' 25.699" N	80° 48' 5.985" E	24	26° 39' 14.918" N	80° 47' 58.340" E	
5	26° 39' 35.674" N	80° 48' 15.561" E	15	26° 39' 25.125" N	80° 48' 6.654" E	25	26° 39' 13.601" N	80° 47' 56.468" E	
6	26° 39' 35.532" N	80° 48' 15.754" E	16	26° 39' 24.962" N	80° 48' 6.844" E	26	26° 39' 14.345" N	80° 47' 56.974" E	
7	26° 39' 35.035" N	80° 48' 16.434" E	17	26° 39' 21.018" N	80° 48' 0.947" E	27	26° 39' 14.076" N	80° 47' 57.856" E	
8	26° 39' 34.909" N	80° 48' 16.606" E	18	26° 39' 20.829" N	80° 48' 1.168" E	28	26° 39' 14.036" N	80° 47' 58.112" E	
9	26° 39' 30.680" N	80° 48' 10.673" E	19	26° 39' 20.267" N	80° 48' 1.828" E				
10	26° 39' 30.563" N	80° 48' 10.811" E	20	26° 39' 20.077" N	80° 48' 2.048" E				



CLIENT

CONSULTANT

egis
Egis India Consulting Engineers Pvt Ltd.
Egis Tower , Plot No. 66, Sector-32,
Gurgaon, Haryana-122001, India

PROJECT

Project Development Consultancy
Services for "Kanpur Lucknow
Expressway Project"

LEGEND

- Reserved Forest (RF)
- Protected Forest (PF)
- Non Forest Land
- GPS No.
- Road Centreline
- Road Chainages

TITLE

Protected Forest in Lucknow District
Village- Sahrai Sajadi, Bani

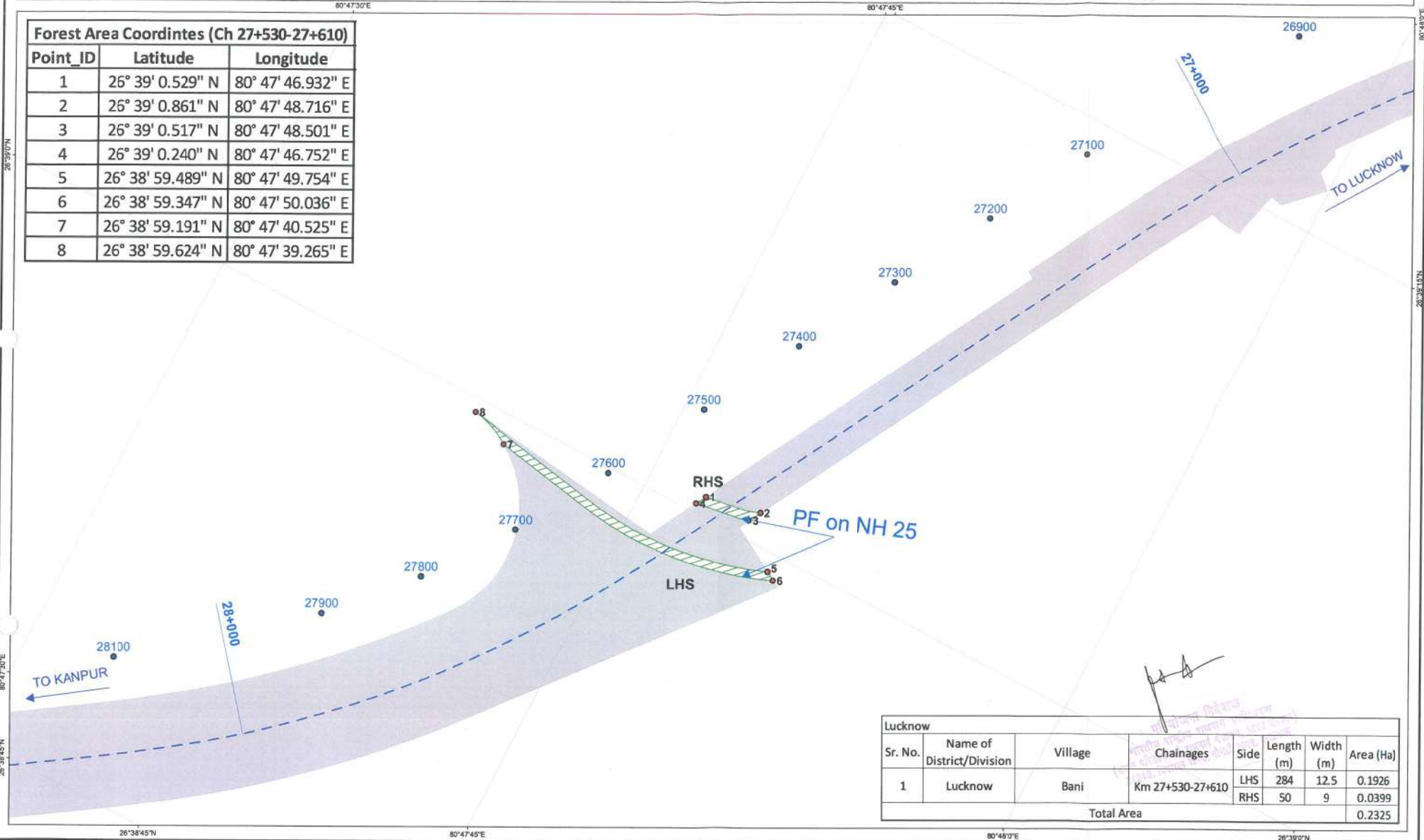
0 50 100 200
Meters

Scale: 1:3,000 @ A3

Digital GIS Map of Proposed Kanpur Lucknow Expressway (from Ch. 27+000 to Ch. 28+000)

Forest Area Coordinates (Ch 27+530-27+610)

Point_ID	Latitude	Longitude
1	26° 39' 0.529" N	80° 47' 46.932" E
2	26° 39' 0.861" N	80° 47' 48.716" E
3	26° 39' 0.517" N	80° 47' 48.501" E
4	26° 39' 0.240" N	80° 47' 46.752" E
5	26° 38' 59.489" N	80° 47' 49.754" E
6	26° 38' 59.347" N	80° 47' 50.036" E
7	26° 38' 59.191" N	80° 47' 40.525" E
8	26° 38' 59.624" N	80° 47' 39.265" E



Sr. No.	Name of District/Division	Village	Chainages	Side	Length (m)	Width (m)	Area (Ha)
1	Lucknow	Bani	Km 27+530-27+610	LHS	284	12.5	0.1926
				RHS	50	9	0.0399
Total Area							0.2325

CLIENT

CONSULTANT

Egis India Consulting Engineers Pvt Ltd.
Egis Tower , Plot No. 66, Sector-32,
Gurgaon, Haryana-122001, India

PROJECT

Project Development Consultancy Services for "Kanpur Lucknow Expressway Project"

LEGEND

- Reserved Forest (RF)
- Protected Forest (PF)
- Non Forest Land
- GPS No.
- Road Centreline
- 1+000 Road Chainages

TITLE

Protected Forest in Lucknow District Village- Bani

Scale: 1:3,000 @ A3