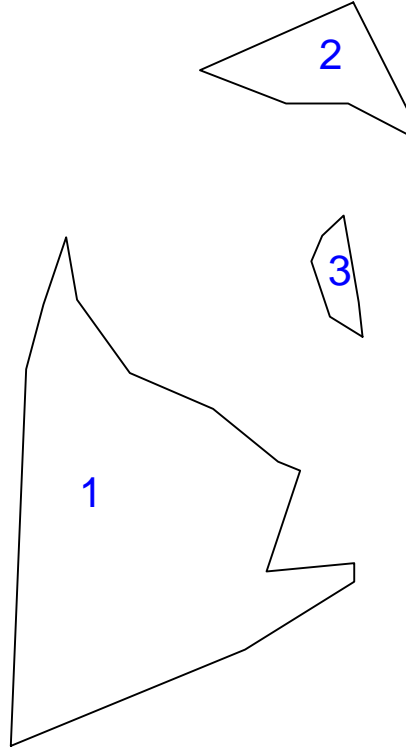



SEVAN TANK SCHEME


Submergence Area of Forest 1, 2 & 3



GPS Reading of Sevan Tank Scheme Area 1/ 5.05 Ha.			GPS Reading of Sevan Tank Scheme Khasra No. 194 Area 2/ 0.98 Ha.		
Latitude	Longitude	Name	Latitude	Longitude	Name
23°59'34.780" N	78°32'51.020" E	1	23°59'38.36" N	78°32'52.74" E	A
23°59'35.030" N	78°32'50.440" E	2	23°59'39.06" N	78°32'51.83" E	B
23°59'36.470" N	78°32'48.600" E	3	23°59'40.41" N	78°32'51.28" E	C
23°59'37.410" N	78°32'46.300" E	4	23°59'41.06" N	78°32'51.49" E	D
23°59'39.370" N	78°32'44.640" E	5	23°59'41.70" N	78°32'52.21" E	E
23°59'46.230" N	78°32'45.290" E	6	23°59'40.71" N	78°32'52.41" E	F
23°59'41.040" N	78°32'44.230" E	7	23°59'39.45" N	78°32'52.60" E	G
23°59'39.410" N	78°32'43.710" E	8	GPS Reading of Sevan Tank Scheme Khasra No. 179 Area 3/ 0.23 Ha.		
23°59'37.540" N	78°32'43.410" E	9	23°59'44.20" N	78°32'54.00" E	1
23°59'28.540" N	78°32'43.760" E	10	23°59'44.70" N	78°32'54.20" E	2
23°59'30.530" N	78°32'49.690" E	11	23°59'48.20" N	78°32'52.40" E	3
23°59'32.150" N	78°32'52.590" E	12	23°59'46.03" N	78°32'47.76" E	4
23°59'32.450" N	78°32'52.400" E	13	23°59'45.20" N	78°32'50.40" E	5
23°59'32.230" N	78°32'50.180" E	14	23°59'45.10" N	78°32'52.20" E	6


उपसत्री


(सी.पी. तिवारी)
अनुविभागीय अधिकारी
बाविर मटिया शीर्ष कार्य उपसंभाग मालथौन
जिला-सागर (म.प्र.)


(ए.के. चौबे)
कार्यपालन सत्री
जल संसाधन संभाग क्र. 1 सागर
जिला-सागर (म.प्र.)