

Govt. of Uttar Pradesh
Office of District Collector
Name of District: Lucknow (UP)

Ref No. - 6826 / 14-10-4

Date: 05/02/18

To whomsoever it may concern

In compliance of the Ministry of Environment and Forests & Climate Change (MoEF & CC), Government of India letter no. 11-9/98-FC (pt), dated 28.10.2014, it is certified that an area of 1.538 ha forest land is proposed to be diverted in favour of Uttar Expressways Industrial Development Authority (UPEIDA) in District Lucknow for construction of Purvanchal Expressway (village-Maghua) in Lucknow district falls within the jurisdiction of Lucknow Sadar Tehsil.

It is further certified that the proposal does not involve Recognized Right of Primitive Tribal Groups and Pre Agriculture Communities and the 'Forest Land' proposed to be diverted is a plantation which was notified as 'Forest' less than 75 years prior to 13th December 2005 and is located in villages having no recorded population of Scheduled Tribes as per the census of 2001 and 2011 no forest Dwelling of Pre-Agriculture Communities exist.

District Magistrate,
Lucknow.

कौशल राज शर्मा
जिलाधिकारी
लखनऊ

(विश्वजीत राय)
मुख्य कार्यपालक अधिकारी
उत्तर प्रदेश एक्सप्रेसवेज औद्योगिक
विकास प्राधिकरण (यूपीड)

Government of Uttar Pradesh
Office of the District Collector
Name of District Barabanki (UP)


Ref. No. 2876/14 U-4


Dated: 02/02/18


TO WHOM SO EVER IT MAY CONCERN

In compliance of the Ministry of Environment and Forests (MoEF), Government of India's letter No. 11.-09/98-FC (pt) dated 28 October 2014, It is certified that an areas of 0.366 hectares of protected forest land is proposed to be diverted in favor of Uttar Pradesh Expressways Industrial Development Authority (UPEIDA), Lucknow For Construction of Lucknow- Ghazipur (green Field) Access Controlled Expressways "the Purvanchal Expressways Project" (proposed for diversion of forest land) in Barabanki. District falls within jurisdiction of Villages name Bara and Jalalpur in Haidergarh Tehsil.

It is further certified that proposal does not involve Recognized right of primitive tribal groups and Pre Agriculture communities and the ' forest land' Proposed to be diverted is plantation which was notified as " forest" less then 75 years prior to the 13th December 2005 and is Located in village name Bara and Jalalpur having no recorded population of scheduled Tribes, as per the Census of 2001 and 2011. "No Rights of Forest dwelling pre agriculture community exist"


प्रभासीव निदेशक 02/18
बा० बा० धन प्रसाद
बा० बा०


District Magistrate
(Barabanki) अधिकारी
भारत


(विश्वजीत राय)
रूप मुख्य कार्यपालक अधिकारी
उत्तर प्रदेश एक्सप्रेसवेज औद्योगिक
विकास प्राधिकरण (यूपीडा)

Government of Uttar Pradesh

Office of the District Collector

Name of District: Sultanpur (UP)


Ref. No. 2642/29-1

Date: 8/2/2018

TO WHOM SO EVER IT MAY CONCERN

In compliance of the Ministry of Environment and Forest (MoEF), Government of India letter No.11-9/98/FC (pt) Dated 28-10-2014. It is certified that an areas of 4.2623 hectares of Protected Forest land and 7.0549 hectares of Reserved Forest land is proposed to be diverted in favour of Uttar Pradesh Expressways Industrial Development Authority (UPEIDA), Lucknow for Construction of Lucknow-Ghaziipur (Green Field) Access Controlled Expresssaway " The Purvanchal Expressway Project" (proposed for diversion of forest land) in Sultanpur District falls within jurisdiction of villages name Fatehpur, Haliyapur, Sahri, Siddhiganeshpur, Mujesh in Sadar Tehsil and Kalwaribandh, Sajampur, Bhelara in Kadipur Tehsil.

It is further certified that the proposal does not involve Recognized Right of Primitive Tribal Groups and Pre Agriculture communities and the Forest land proposed to be diverted is a plantation which was notified as "forest" less than 75 years prior to 13th December 2005 and is located in villages name Fatehpur, Haliyapur, Sahri, Siddhiganeshpur, Mujesh, Kalwaribandh, Sajampur and Bhelara having no recorded population of scheduled Tribes as per the census of 2001 and 2011. No Forest Dwelling ^{rights of} Pre- Agriculture Communities exist.


Divisional Forest Officer

(Sultanpur)


आवाजिक वानिकी वन्य जंगल

सुल्तानपुर

(विश्वजीत राय)

मुख्य कार्यपालक अधिकारी

सुल्तानपुर एक्सप्रेसवेज औद्योगिक
विकास प्राधिकरण (यूपीडा)


District Magistrate
(Sultanpur)

Government of Uttar Pradesh

Office of the District Collector

Name of District: Azamgarh (UP)

Ref. No. 1588/14-1

Date: 2-02-2018

TO WHOM SO EVER IT MAY CONCERN

In compliance of the Ministry of Environment and Forest (MoEF), Government of India letter No.11-9/98/FC (pt) Dated 28-10-2014, It is certified that an areas of 1.3469 hectares of Protected Forest land and 2.1000 hectares of Reserved Forest land is proposed to be diverted in favour of Uttar Pradesh Expressways Industrial Development Authority (UPEIDA), Lucknow for Construction of Lucknow-Ghazipur (Green Field) Access Controlled Expresssaway " The Purvanchal Expressway Project" (proposed for diversion of forest land) in Azamgarh District falls within jurisdiction of villages name Sehda, Mahmoodpur, Sathiyav, Sadar Azamgarh Tehsil.

It is further certified that the proposal does not involve Recognized Right of Primitive Tribal Groups and Pre Agriculture communities and the 'Forest land' proposed to be diverted is a plantation which was notified as "forest" less than 75 years prior to 13th December 2005 and is located in villages name Sehda, Mahmoodpur, Sathiyav having no recorded population of scheduled Tribes as per the census of 2001 and 2011. No Forest Dwelling of Pre- Agriculture Communities exist.

Divisional Forest Officer
(Azamgarh)

प्रभावी निदेशक
सांख्यिक वारिकी प्रभाग
आजमगढ़

District Magistrate
(Azamgarh)

(विश्वजीत राय)
उप मुख्य कार्यपालक अधिकारी
उत्तर प्रदेश एक्सप्रेसवेज औद्योगिक
विकास प्राधिकरण (यूपीड.)

Government of Uttar Pradesh

Office of the District Collector

Name of District: Mau(UP)

Ref. No. 1634

Date: 9.02.18

TO WHOM SO EVER IT MAY CONCERN

In compliance of the Ministry of Environment and Forest (MoEF), Government of India letter No.11-9/98/FC (pt) Dated 28-10-2014, It is certified that an areas of 0.6162 hectares of Protected Forest land is proposed to be diverted in favour of Uttar Pradesh Expressways Industrial Development Authority (UPEIDA), Lucknow for Construction of Lucknow-Ghazipur (Green Field) Access Controlled Expresssway " The Purvanchal Expressway Project" (proposed for diversion of forest land) in Mau District falls within jurisdiction of villages name Majhkhani in Sadar Tehsil.

It is further certified that the proposal does not involve Recognized Right of Primitive Tribal Groups and Pre Agriculture communities and the "Forest land" proposed to be diverted is a plantation which was notified as 'Forest' less than 75 years prior to 13th December 2005 and is located in villages name Majhkhani having no recorded population of scheduled Tribes as per the census of 2001 and 2011. 'No Forest Dwelling of Pre-Agriculture Communities exist'.

प्रभागीय निदेशक
Divisional Forest Officer
सामाजिक वानिकी प्रभाग
(Mau)
मऊ

District Magistrate
(Mau)

जिलाधिकारी

Government of Uttar Pradesh

Office of the District Collector

Name of District: Ghazipur(U.P.)

Ref: No. 01-TC/22-1


Date 01.02.2018

TO WHOM SO EVER IT MAY CONCERN

In compliance of the Ministry of Environment and Forest (MoER), Government of India letter No. 11-9/98/FC(pt) Dated 28-10-2014, It is Certified that an areas of 1.8753 hectares of Protected Forest land is proposed to be diverted in favour of Utter Pradesh Expressways Industrial Development Authority (UPEIDA), Lucknow for Construction of Lucknow- Ghazipur (Green Field) Access Controlled Expressway "The Purvanchal Expressway Project" (proposed for diversion of Forest Land) in Ghazipur District falls within jurisdiction of Villages name Sher, Fakhanpura, Girdhariya, Kundesar, Haidariya in Mohammadabad Teshil.

It is further certified that the proposal does not involve Recognized Right of Primitive Trival Groups and Pre -Agriculture communities and the Forest land proposed to be diverted is a plantation which was notified as Forest less than 75 years prior to 13th December 2005 and is located in Villages name Sher, Fakhanpura, Girdhariya, Kundesar, Haidariya having no recorded population of Scheduled Tribes as per the census of 2001 and 2011. No Forest Dwelling of Pre-Agriculture Communities exist.


District Forest Officer
(Ghazipur)


District Magistrate
(Ghazipur)