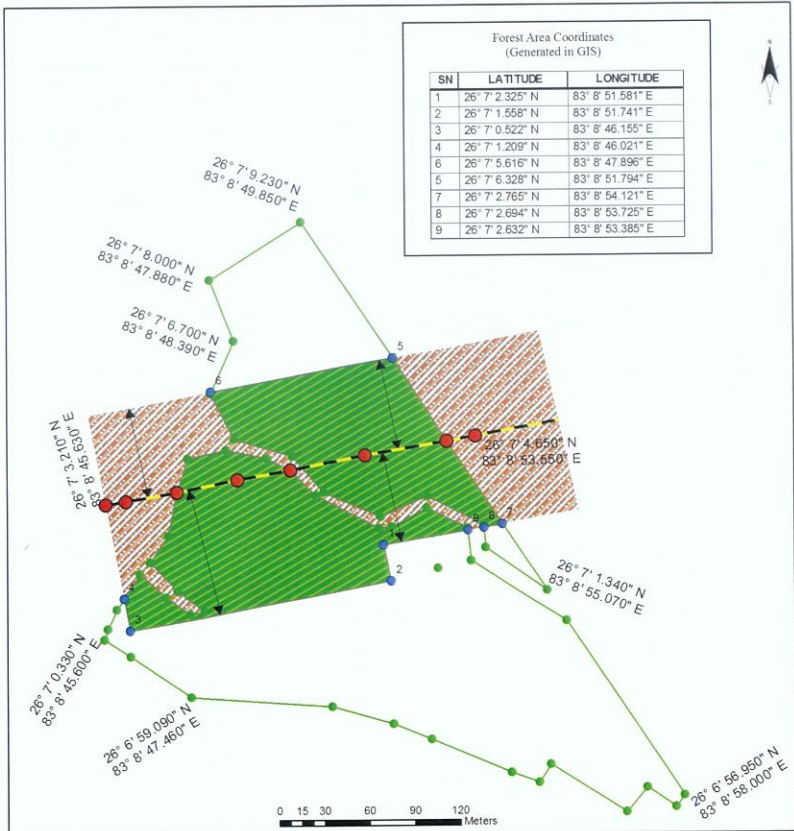


# Site Map of Proposed Purvanchal Expressway in Sehda Reserve Forest Area Crossing at Sehda Village, Azamgarh

For Official Use Only



## Legend

- GPS Coordinates of the Road
- Forest Boundary Coordinates Generated in GIS
- GPS Coordinates of Forest Boundary
- Centre Line of the Road
- ▨ Proposed Expressway
- ▨ Forest Boundary
- ▨ Forest Strip Area Falling in Proposed Expressway

Prepared by



Remote Sensing Applications Centre, Uttar Pradesh  
(Dept. of Science & Technology, Govt. of U.P.)

Sector-G, Jankipuram, Kursi Road  
Lucknow-226 021

Note: Map Based on GPS Coordinates. The Drawing Provided by UPEIDA & Divisional Director, Social Forestry Division, Azamgarh.

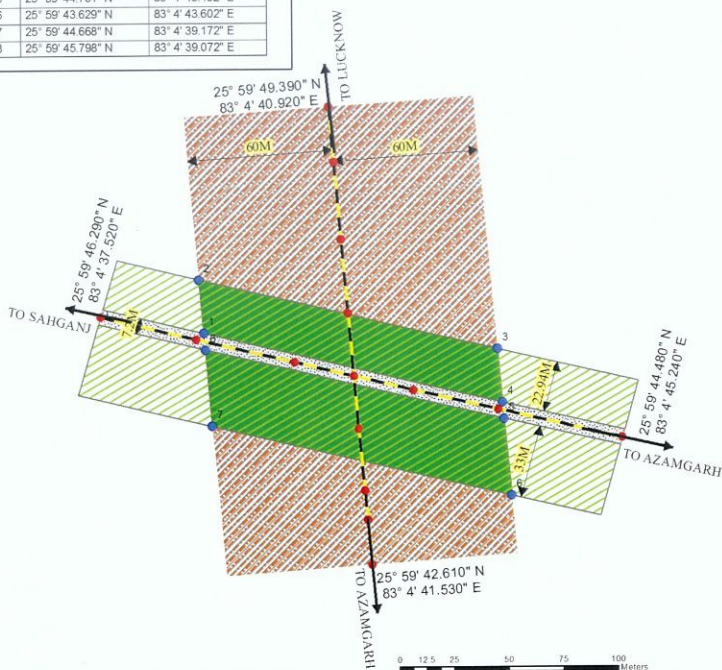
उत्तर प्रदेश एकतंत्रित विकास प्राधिकरण (यूपीडा)

# Site Map of Proposed Purvanchal Expressway on Sahganj-Azamgarh Rail Line Crossing at Ishwarpur and Mahmoodpur Village, Azamgarh

For Official Use Only

Forest Area Coordinates  
(Generated in GIS)

SN	LATITUDE	LONGITUDE
1	25° 59' 46.045" N	83° 4' 39.051" E
2	25° 59' 46.833" N	83° 4' 38.979" E
3	25° 59' 45.792" N	83° 4' 43.400" E
4	25° 59' 45.007" N	83° 4' 43.469" E
5	25° 59' 44.761" N	83° 4' 43.492" E
6	25° 59' 43.629" N	83° 4' 43.602" E
7	25° 59' 44.668" N	83° 4' 39.172" E
8	25° 59' 45.798" N	83° 4' 39.072" E



## Legend

- GPS Coordinates of the Road
- Forest Boundary Coordinates Generated in GIS
- Centre Line of the Road & Rail
- Existing Railway Line
- Proposed Expressway
- Forest Strip Area
- Forest Strip Area Falling in Right of Way of Expressway

Prepared by



Remote Sensing Applications Centre, Uttar Pradesh  
(Dept. of Science & Technology, Govt. of U.P.)

Sector-G, Jankipuram, Kursi Road  
Lucknow-226 021

Note: Map Based on GPS Coordinates and Forest Boundary Coordinates Generated in the Drawing Provided by UPEIDA & Divisional Director, Social Forestry Division, Azamgarh.

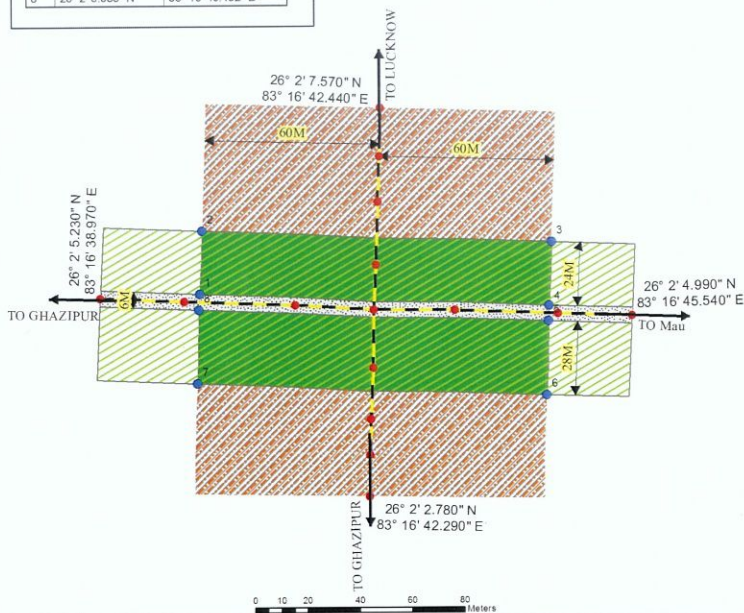
उत्तर प्रदेश एग्रीकल्चरल  
विकास प्राधिकरण (यूपीडी)

# Site Map of Proposed Purvanchal Expressway on Sahganj-Mau Rail Line Crossing at Sathiyon Village, Azamgarh

For Official Use Only

Forest Area Coordinates  
(Generated in GIS)

SN	LATITUDE	LONGITUDE
1	26° 2' 5.281" N	83° 16' 40.201" E
2	26° 2' 5.050" N	83° 16' 40.233" E
3	26° 2' 5.901" N	83° 16' 44.545" E
4	26° 2' 5.122" N	83° 16' 44.512" E
5	26° 2' 4.927" N	83° 16' 44.506" E
6	26° 2' 4.017" N	83° 16' 44.483" E
7	26° 2' 4.176" N	83° 16' 40.172" E
8	26° 2' 5.086" N	83° 16' 40.192" E



## Legend

- GPS Coordinates of the Road
- Forest Boundary Coordinates Generated in GIS
- Centre Line of the Road & Rail
- ▨ Existing Railway Line
- ▨ Proposed Expressway
- ▨ Forest Strip Area
- ▨ Forest Strip Area Falling in Proposed Expressway

Prepared by



**Remote Sensing Applications Centre, Uttar Pradesh**  
(Dept. of Science & Technology, Govt. of U.P.)  
Sector-G, Jankipuram, Kursi Road  
Lucknow-226 021

Note: Map Based on GPS Coordinates and Measurements Provided in the Drawing Provided by UPEIDA & Divisional Director, Social Forestry Division, Azamgarh.

उत्तर प्रदेश राज्यपालक अधिकारी  
उत्तर प्रदेश रणनीतिक विकास प्राधिकरण (यूपीडी)