

MAP SHOWING PROPOSED WATER PIPELINE AND STRUCTURES LAYOUT FOR TELANGANA DRINKING WATER SUPPLY PROJECT. (INDALVAI SEGMENT 11/2, SET-4) NIZAMABAD DISTRICT.

ID	LONGITUDE	LATITUDE	ID	LONGITUDE	LATITUDE
280	78.15889458	18.49915053	323	78.1392628	18.51041947
281	78.15859741	18.49925251	324	78.139079	18.51003715
282	78.15752055	18.49974172	325	78.13867913	18.51002332
283	78.15711112	18.49999249	326	78.13810285	18.509941
284	78.1562587	18.50031494	327	78.13773069	18.5102876
285	78.15524824	18.50053613	328	78.13744916	18.51069156
286	78.15470576	18.50083719	329	78.1373248	18.51105752
287	78.15436791	18.50071774	330	78.13728635	18.51133643
288	78.15390611	18.50065854	331	78.13717872	18.51198211
289	78.15361602	18.50037895	332	78.13702364	18.51267784
290	78.15335405	18.50043392	333	78.13683112	18.5131231
291	78.1522226	18.50099846	334	78.13662903	18.513581
292	78.15134375	18.50143066	335	78.13624796	18.51417316
293	78.15065637	18.50202571	336	78.13610946	18.51449072
294	78.15019987	18.502576	337	78.13555344	18.51550195
295	78.14969771	18.50282854	338	78.13523092	18.51603624
296	78.14874786	18.50298395	339	78.13492219	18.51632729
297	78.14836094	18.50327359	340	78.13455888	18.5167069
298	78.14787638	18.50360997	341	78.13440519	18.51681252
299	78.14752127	18.50382887	342	78.13387197	18.51741705
300	78.14706277	18.50413223	343	78.13330719	18.51798514
301	78.14661163	18.50435011	344	78.13311885	18.51816528
302	78.14595834	18.50411363	345	78.132953	18.51832308
303	78.14557952	18.50417731	346	78.13246699	18.51844401
304	78.14525546	18.50430378	347	78.13216817	18.51865055
305	78.14490508	18.50457204	348	78.13079411	18.51877752
306	78.14418339	18.50540615	349	78.12962598	18.51895433
307	78.14389511	18.50609756	350	78.12859238	18.51918594
308	78.1435227	18.506388	351	78.12765087	18.5194093
309	78.14325049	18.50654614	352	78.12697728	18.51958894
310	78.14268249	18.5069503	353	78.12678191	18.5196707
311	78.14251315	18.50735923	354	78.12609971	18.51983143
312	78.14229404	18.50802141	355	78.1254052	18.52002583
313	78.1420057	18.5087687	356	78.12509978	18.520083
314	78.14175288	18.50942716	357	78.12454829	18.52019202
315	78.14150646	18.50989439	358	78.12418276	18.52030703
316	78.14124053	18.51008488	359	78.12355661	18.52051916
317	78.14122471	18.51040541	360	78.15889458	18.49915053
318	78.14104932	18.51091406	361	78.15901968	18.4993492
319	78.14095502	18.5110582	362	78.15915563	18.49902935
320	78.14021727	18.51122091	363	78.15957933	18.49874144
321	78.13962479	18.51158865	364	78.15925895	18.49824358
322	78.13931701	18.51088461	365	78.15915363	18.49902935


Legend

- GPS STATION
- PIPELINE IN FOREST
- PUMPING MAIN
- GRAVITY MAIN

AREA STATEMENT - SEGMENT - 11/2

Set	Structure type	Pipe Dia	Length in m	width in m	Area in Ha	Total area in Ha
1	PIPELINE	63	5061.231	0.70	0.354	
4	PIPELINE	63	54.971	0.70	0.004	
	SUMP				0.073	0.431

Geographic Coordinate System and WGS-84 Datum



Superintending Engineer
TDWSP (Circle) Nirmal

Chief Engineer
TDWSP, Hyderabad

78°12'0"E

78°12'30"E

78°13'0"E

MAP SHOWING PROPOSED WATER PIPELINE AND STRUCTURES LAYOUT FOR TELANGANA DRINKING WATER SUPPLY PROJECT. (INDALVAI SEGMENT - 11/2, SET-5) NIZAMABAD DISTRICT.

Triyambakpet

SET 5

Samiyanayak Tān

CHANDRĀIPALLI R F
Dense mainly teak

ID	LONGITUDE	LATITUDE
370	78.20286966	18.52120115
371	78.20333175	18.52103761
372	78.20396369	18.52089262
373	78.2044993	18.52064716
374	78.20488878	18.52044339
375	78.20554906	18.52007044
376	78.20622385	18.51969197
377	78.20655999	18.51950724
378	78.19998037	18.52182264
379	78.20161541	18.52147095
380	78.20781896	18.51947193
381	78.21206511	18.51475918
382	78.21235333	18.51438164
383	78.21266101	18.51411031
384	78.21267027	18.51383199
385	78.21252396	18.51328231
386	78.21280879	18.51290896
387	78.21336779	18.51252412
388	78.21201582	18.51563852
389	78.20661702	18.51957935
390	78.20683902	18.51990385
391	78.20703437	18.5202796
392	78.20731722	18.52081692

AREA STATEMENT - INDALVAI SEGMENT - 11/2 - NIZAMABAD

Set	Structure type	Pipe Dia	Length in m	width m	Area_Ha	Total area in Ha
5	PIPELINE	63	881.283	0.70	0.062	0.103
	PIPELINE	63	411.183	0.70	0.029	
	PIPELINE	63	165.976	0.70	0.012	

Legend


- GPS STATION
- PIPELINE IN FOREST
- PUMPING MAIN
- GRAVITY MAIN

78°12'0"E

78°12'30"E

78°13'0"E

Geographic Coordinate System and WGS-84 Datum



[Handwritten signature]

Superintending Engineer
TDWSP (Circle) Nirmal

[Handwritten signature]
Chief Engineer
TDWSP, Hyderabad

MAP SHOWING PROPOSED WATER PIPELINE AND STRUCTURES LAYOUT FOR TELANGANA DRINKING WATER SUPPLY PROJECT. (INDALVAI SEGMENT - 11/2, SET-6) NIZAMABAD DISTRICT.


ID	LONGITUDE	LATITUDE
256	78.24059122	18.56053782
257	78.23981001	18.56135020
258	78.23916903	18.56199433
259	78.23869880	18.56248440
260	78.23780703	18.56363329
261	78.23711052	18.56406970
262	78.23662561	18.56482721
263	78.23608891	18.56579627
264	78.23562020	18.56656856
265	78.23544952	18.56700852
266	78.23530430	18.56735361
267	78.23482515	18.56836217
268	78.23447367	18.56881996
269	78.23414908	18.56931488
272	78.23732917	18.55593767
273	78.23721282	18.55617736
274	78.23725735	18.55610636
275	78.23742370	18.55576253
276	78.23753493	18.55539066
278	78.24005762	18.55526012
279	78.23983182	18.55519420
366	78.23794947	18.55480485
367	78.23825368	18.55449591
368	78.23784591	18.55506148
369	78.23746048	18.55545405
393	78.24098846	18.55999175
394	78.23936039	18.55496400
395	78.23905437	18.55461528
396	78.23879126	18.55446940
397	78.23802810	18.55471387
413	78.23863611	18.55572966
414	78.23841268	18.55578431
415	78.23822028	18.55575365
457	78.23809273	18.55582439
458	78.23791983	18.55600614
459	78.23780092	18.55610457
460	78.23774055	18.55621485
461	78.23755402	18.55633399
462	78.23741867	18.55640088
463	78.23723855	18.55646990
464	78.23704512	18.55653374
547	78.23740926	18.55567926
647	78.23987626	18.55560212
648	78.23962439	18.55563719
649	78.23928670	18.55573014
650	78.23886315	18.55575209
654	78.23665747	18.55665115

AREA STATEMENT SEGMENT - 11/2

Set	Structure type	Pipe Dia	Length in m	width m	Area_Ha	Total area In Ha
6	PIPELINE	1600	1272.300	3.00	0.382	1.312
	PIPELINE	2400	336.159	7.00	0.235	
	PIPELINE	1200	483.722	4.00	0.193	
	OHBR				0.502	

- Legend
- GPS STATION
 - PIPELINE IN FOREST
 - PUMPING MAIN
 - GRAVITY MAIN

Geographic Coordinate System and WGS-84 Datum

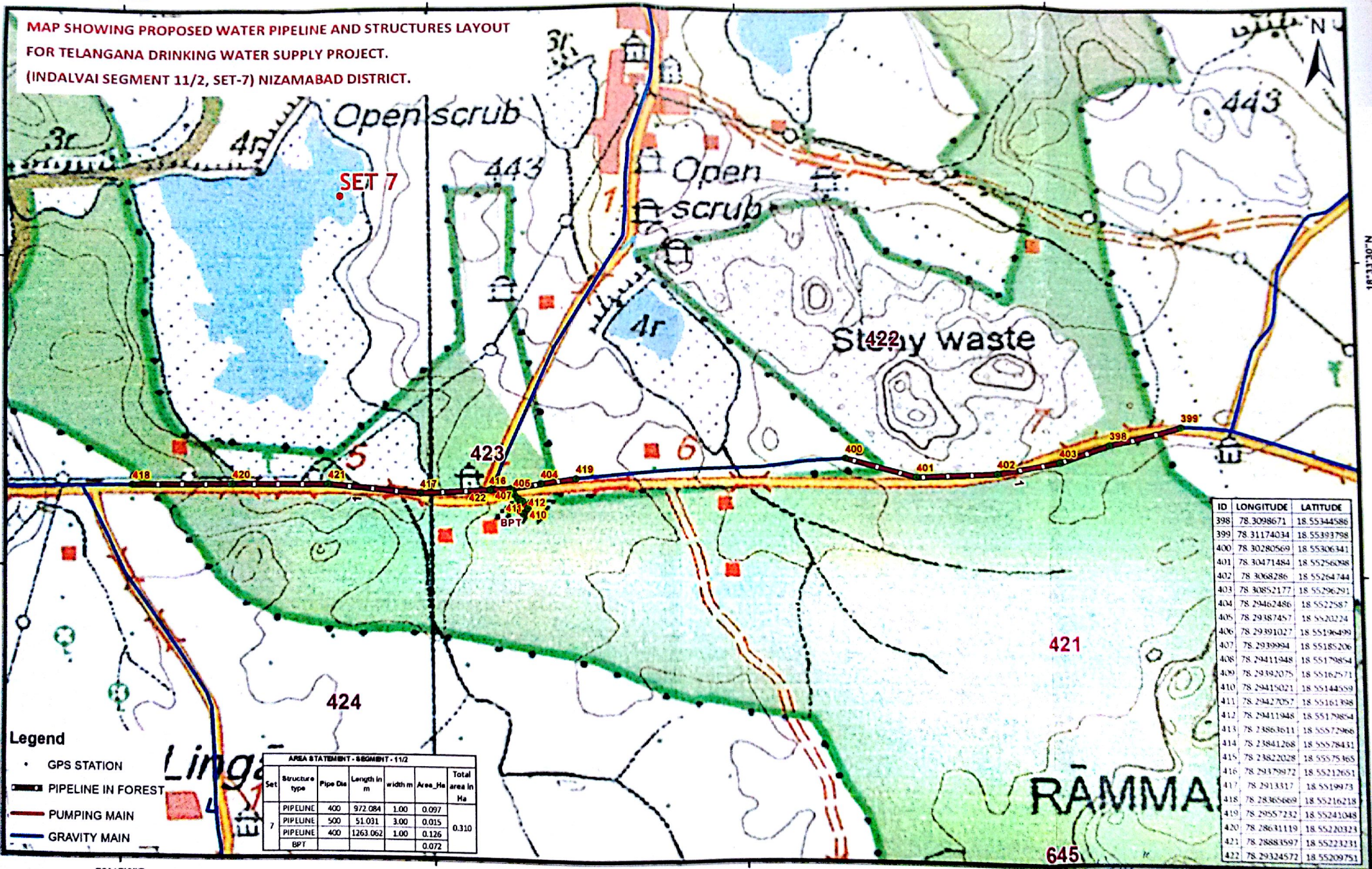


[Signature]
08

Superintending Engineer
TDWSP (Circle) Nirmal

Chief Engineer
TDWSP, Hyderabad

MAP SHOWING PROPOSED WATER PIPELINE AND STRUCTURES LAYOUT
FOR TELANGANA DRINKING WATER SUPPLY PROJECT.
(INDALVAI SEGMENT 11/2, SET-7) NIZAMABAD DISTRICT.



Legend


- GPS STATION
- PIPELINE IN FOREST
- PUMPING MAIN
- GRAVITY MAIN

AREA STATEMENT - SEGMENT - 11/2

Set	Structure type	Pipe Dia	Length in m	width m	Area_Ha	Total area in Ha
7	PIPELINE	400	972.084	1.00	0.097	0.310
	PIPELINE	500	51.031	3.00	0.015	
	PIPELINE	400	1263.062	1.00	0.126	
	BPT				0.072	

ID	LONGITUDE	LATITUDE
398	78.3098671	18.55344586
399	78.31174034	18.55393798
400	78.30280569	18.55306341
401	78.30471484	18.55256098
402	78.3068286	18.55264744
403	78.30852177	18.55296291
404	78.29462486	18.5522587
405	78.29387457	18.5520224
406	78.29391027	18.55196499
407	78.29399994	18.55185206
408	78.29411948	18.55179854
409	78.2942075	18.55162571
410	78.29415021	18.55144559
411	78.29427057	18.55161898
412	78.29411948	18.55179854
413	78.23863611	18.55572966
414	78.23841268	18.55578431
415	78.23822028	18.55575465
416	78.29179972	18.55212651
417	78.2913317	18.5519973
418	78.28366669	18.55216218
419	78.29557232	18.55243048
420	78.28631119	18.55220323
421	78.28881597	18.55223231
422	78.29324572	18.55209751

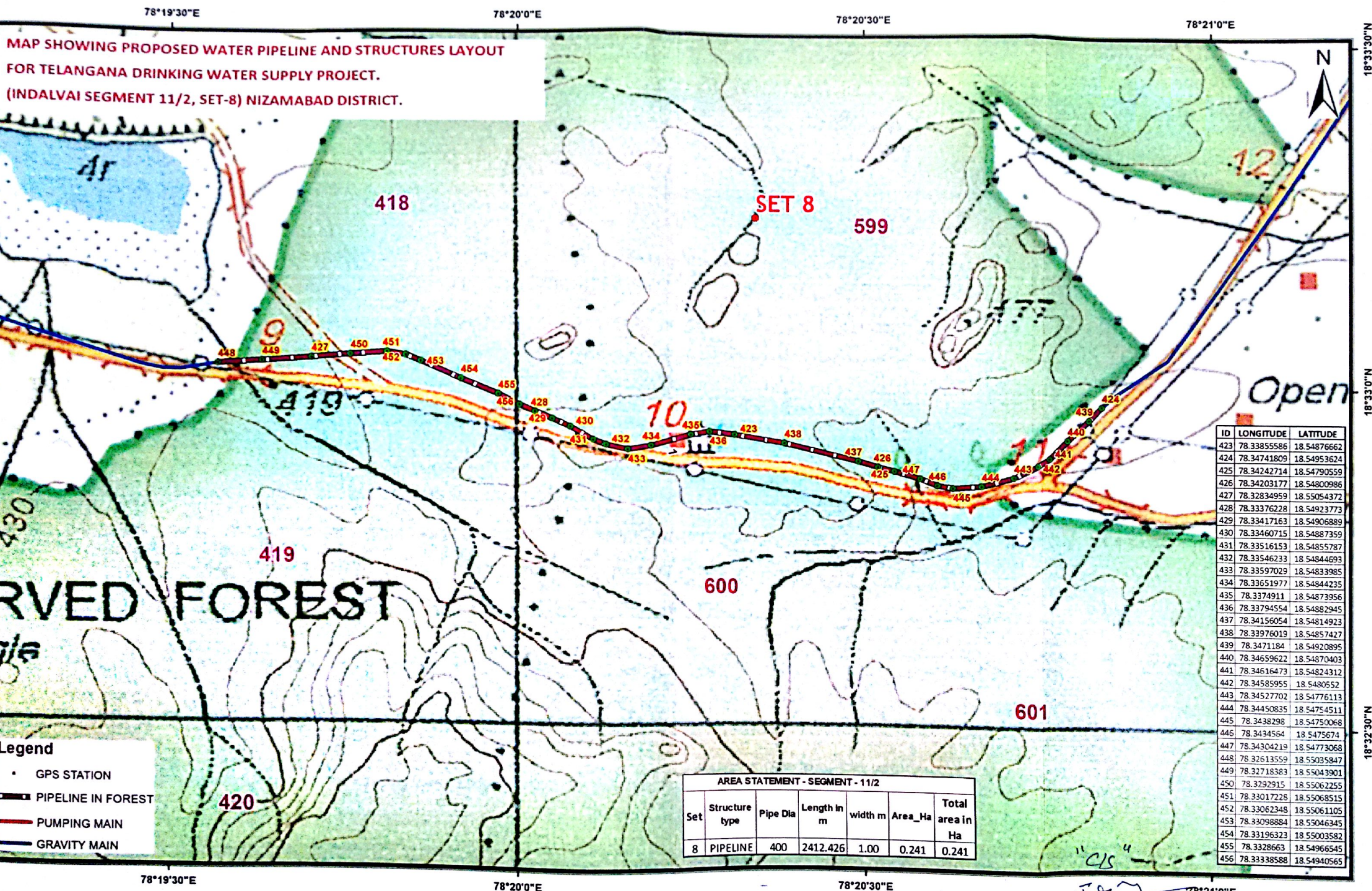
Geographic Coordinate System and WGS-84 Datum



Li
BO

Superintending Engineer
TDWSP (Circle) Nirmal

Jyoti
Chief Engineer
TDWSP Hyderabad



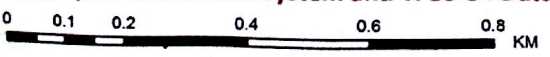
MAP SHOWING PROPOSED WATER PIPELINE AND STRUCTURES LAYOUT FOR TELANGANA DRINKING WATER SUPPLY PROJECT. (INDALVAI SEGMENT 11/2, SET-8) NIZAMABAD DISTRICT.

ID	LONGITUDE	LATITUDE
423	78.3385586	18.54876662
424	78.34741809	18.54953624
425	78.34242714	18.54790559
426	78.34203177	18.54800986
427	78.32834959	18.55054372
428	78.33376228	18.54923773
429	78.33417163	18.54906889
430	78.33460715	18.54887359
431	78.33516153	18.54855787
432	78.33546233	18.54844693
433	78.33597029	18.54833985
434	78.33651977	18.54844235
435	78.3374911	18.54873956
436	78.33794554	18.54882945
437	78.34156054	18.54814923
438	78.33976019	18.54857427
439	78.34711184	18.54920895
440	78.34659622	18.54870403
441	78.34616473	18.54824312
442	78.34585955	18.5480552
443	78.34527702	18.54776113
444	78.34450835	18.54754511
445	78.3438298	18.54750068
446	78.3434564	18.5475674
447	78.34304219	18.54773068
448	78.32613559	18.55035847
449	78.32718383	18.55043901
450	78.3292915	18.55062255
451	78.33017226	18.55068515
452	78.33062348	18.55061105
453	78.33098884	18.55046345
454	78.33196323	18.55003582
455	78.3328663	18.54966545
456	78.33338588	18.54940565

Set	Structure type	Pipe Dia	Length in m	width m	Area_Ha	Total area in Ha
8	PIPELINE	400	2412.426	1.00	0.241	0.241

Legend
 • GPS STATION
 — PIPELINE IN FOREST
 — PUMPING MAIN
 — GRAVITY MAIN

Geographic Coordinate System and WGS-84 Datum



Signature

Superintending Engineer
 TDWSP (Circle) Nirmal

Chief Engineer
 TDWSP, Hyderabad

78°17'0"E

78°17'30"E

78°18'0"E

426

**MAP SHOWING PROPOSED WATER PIPELINE AND STRUCTURES LAYOUT
FOR TELANGANA DRINKING WATER SUPPLY PROJECT.
(INDALVAI SEGMENT 11/2, SET-9) NIZAMABAD DISTRICT.**

Guttakind



18°31'30"N

427

SET 9

425

Guttak

428

Covered tank

429

18°31'0"N

430

Canal

Legend

- GPS STATION
- ▬ PIPELINE IN FOREST
- ▬ PUMPING MAIN
- ▬ GRAVITY MAIN

AREA STATEMENT - SEGMENT - 11/2						
Set	Structure type	Pipe Dia	Length in m	width m	Area_Ha	Total area in Ha
9	PIPELINE	110	791.069	0.70	0.055	0.055


ID	LONGITUDE	LATITUDE
465	78.29590345	18.5200598
466	78.2969566	18.51991539
467	78.29845052	18.51973016
468	78.29133006	18.52158162
469	78.29280281	18.52081136
470	78.2943251	18.52019857

78°17'0"E

78°17'30"E

78°18'0"E

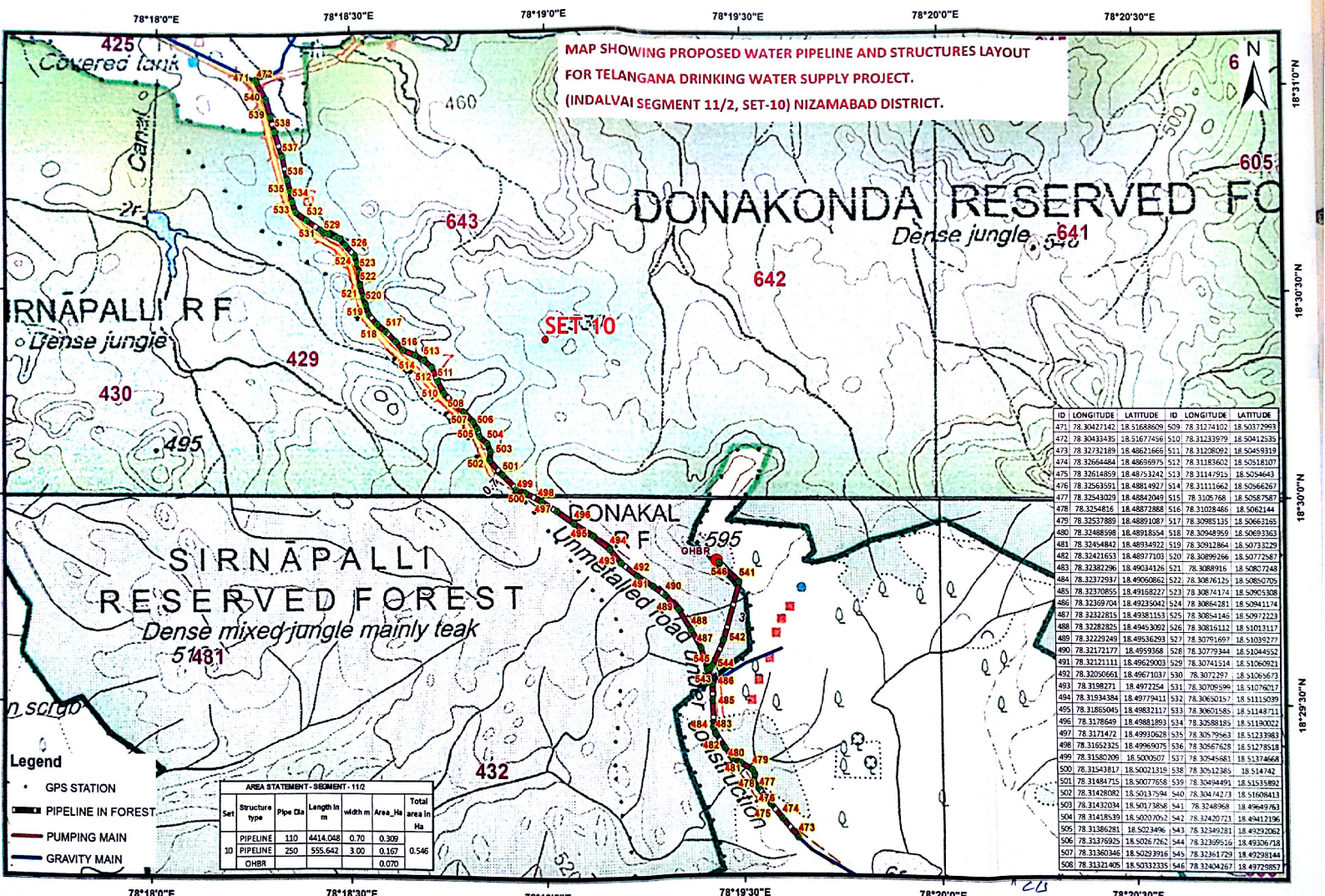
Geographic Coordinate System and WGS-84 Datum



Handwritten signature

Superintending Engineer
TDWSP (Circle) Nirmal

Handwritten signature
Chief Engineer
TDWSP, Hyderabad



MAP SHOWING PROPOSED WATER PIPELINE AND STRUCTURES LAYOUT FOR TELANGANA DRINKING WATER SUPPLY PROJECT. (INDALVAI SEGMENT 11/2, SET-10) NIZAMABAD DISTRICT.


ID	LONGITUDE	LATITUDE	ID	LONGITUDE	LATITUDE
471	78.30427142	18.51688609	509	78.31274102	18.50372933
472	78.30433435	18.51677436	510	78.31233979	18.50412535
473	78.32732189	18.48621665	511	78.3128092	18.50459319
474	78.32664484	18.48699795	512	78.31183602	18.50518107
475	78.32614859	18.48733242	513	78.31147915	18.50546643
476	78.32633951	18.4874921	514	78.31111662	18.50566287
477	78.32543023	18.48824949	515	78.3105768	18.50587507
478	78.32548516	18.48872888	516	78.31028486	18.50621444
479	78.32537880	18.48891087	517	78.30985135	18.50663165
480	78.32488998	18.48918544	518	78.30948959	18.50693363
481	78.32454842	18.48934922	519	78.30912864	18.50733229
482	78.32421653	18.48971703	520	78.30899266	18.50772847
483	78.32382296	18.49034126	521	78.3088915	18.50807248
484	78.32372917	18.49060862	522	78.30876125	18.50850705
485	78.32370855	18.49168227	523	78.30874174	18.50953308
486	78.32367979	18.49235042	524	78.30864281	18.50941174
487	78.3232815	18.49281153	525	78.30851161	18.50977223
488	78.32282825	18.49353092	526	78.30835112	18.51031117
489	78.32292949	18.49363693	527	78.30791697	18.51039277
490	78.32171277	18.4939368	528	78.30779344	18.51044552
491	78.32111111	18.49629003	529	78.30741514	18.51060921
492	78.32050661	18.49671037	530	78.30727297	18.51067673
493	78.3198271	18.4972254	531	78.30705599	18.51076217
494	78.31934384	18.49779411	532	78.30630157	18.51115039
495	78.31855045	18.49832117	533	78.30601285	18.51148711
496	78.3178649	18.49881893	534	78.30588185	18.51190022
497	78.3174472	18.49933626	535	78.30579562	18.51233983
498	78.31652335	18.49989075	536	78.30567628	18.51278518
499	78.31582009	18.5005507	537	78.30545681	18.51324668
500	78.31543817	18.50021319	538	78.30512385	18.514742
501	78.31484715	18.50077658	539	78.30494941	18.51535892
502	78.31428082	18.50137944	540	78.30474273	18.51608413
503	78.3142034	18.50173836	541	78.3048968	18.49649763
504	78.31418539	18.50207052	542	78.30420721	18.49412196
505	78.31386281	18.5023496	543	78.3249281	18.49292062
506	78.31376925	18.50257262	544	78.32369516	18.49306718
507	78.31360346	18.50293916	545	78.32361729	18.49298144
508	78.31321405	18.50333355	546	78.32404267	18.49728857

AREA STATEMENT - SEGMENT - 11/2

Set	Structure type	Pipe Dia	Length in m	width m	Area_Ma	Total Area In
10	PIPELINE	110	4414.048	0.70	0.309	
10	PIPELINE	250	555.642	3.00	0.167	0.546
	CHBR					0.070

- Legend**
- GPS STATION
 - PIPELINE IN FOREST
 - PUMPING MAIN
 - GRAVITY MAIN

Geographic Coordinate System and WGS-84 Datum



[Handwritten signature]

Superintending Engineer
@ TDWSP (Circle) Nirmal

Chief Engineer
TDWSP, Hyderabad

78°17'30"E

78°18'0"E

78°18'30"E

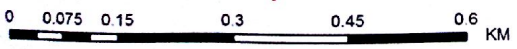
MAP SHOWING PROPOSED WATER PIPELINE AND STRUCTURES LAYOUT FOR TELANGANA DRINKING WATER SUPPLY PROJECT. (INDALVAI SEGMENT - 11/2, SET-11) NIZAMABAD DISTRICT.

ID	LONGITUDE	LATITUDE
548	78.30020849	18.47019171
549	78.30049622	18.469921
550	78.30114307	18.46962079
551	78.30163203	18.46927276
552	78.30182914	18.46919804
553	78.30198215	18.46920301
554	78.30291009	18.46928354
555	78.30360521	18.46955691
556	78.3037516	18.46958498
557	78.30403974	18.46954394
558	78.30481012	18.46941054
559	78.3055328	18.46980851
560	78.30638314	18.46995995
561	78.3073001	18.47029139
562	78.30748864	18.47056936
563	78.30770227	18.47103669
564	78.30828776	18.47200015
565	78.3087911	18.47304628
566	78.30931334	18.47395767
567	78.30961628	18.47448894
568	78.30982714	18.47488961
569	78.31003152	18.47480537
570	78.31025207	18.47464295
571	78.31052493	18.47449494
572	78.29459358	18.47663061
573	78.30013764	18.47047063
574	78.30007075	18.47067698
575	78.30000508	18.47113849
576	78.29996229	18.47146851
577	78.29944252	18.47182811
578	78.2986473	18.47225858
579	78.29798353	18.47275657
580	78.29731158	18.4732198
581	78.29708181	18.47355381
582	78.29667369	18.47382629
583	78.29651332	18.47389825
584	78.2960061	18.47441173
585	78.29563856	18.47455972
586	78.29543813	18.47462696
587	78.29533183	18.47464989
588	78.29494395	18.47486376
589	78.29486172	18.47506402
590	78.29479602	18.47554356
591	78.29493185	18.47633667
592	78.29396079	18.47702473

AREA STATEMENT - INDALVAI SEGMENT - 11/2 - NIZAMABAD					
Set	Structure type	Pipe Dia	Length in m	width m	Total area in Ha
11	PIPELINE	63	2571.339	0.70	0.180

- Legend**
- GPS STATION
 - ▬ PIPELINE IN FOREST
 - ▬ PUMPING MAIN
 - ▬ GRAVITY MAIN

Geographic Coordinate System and WGS-84 Datum

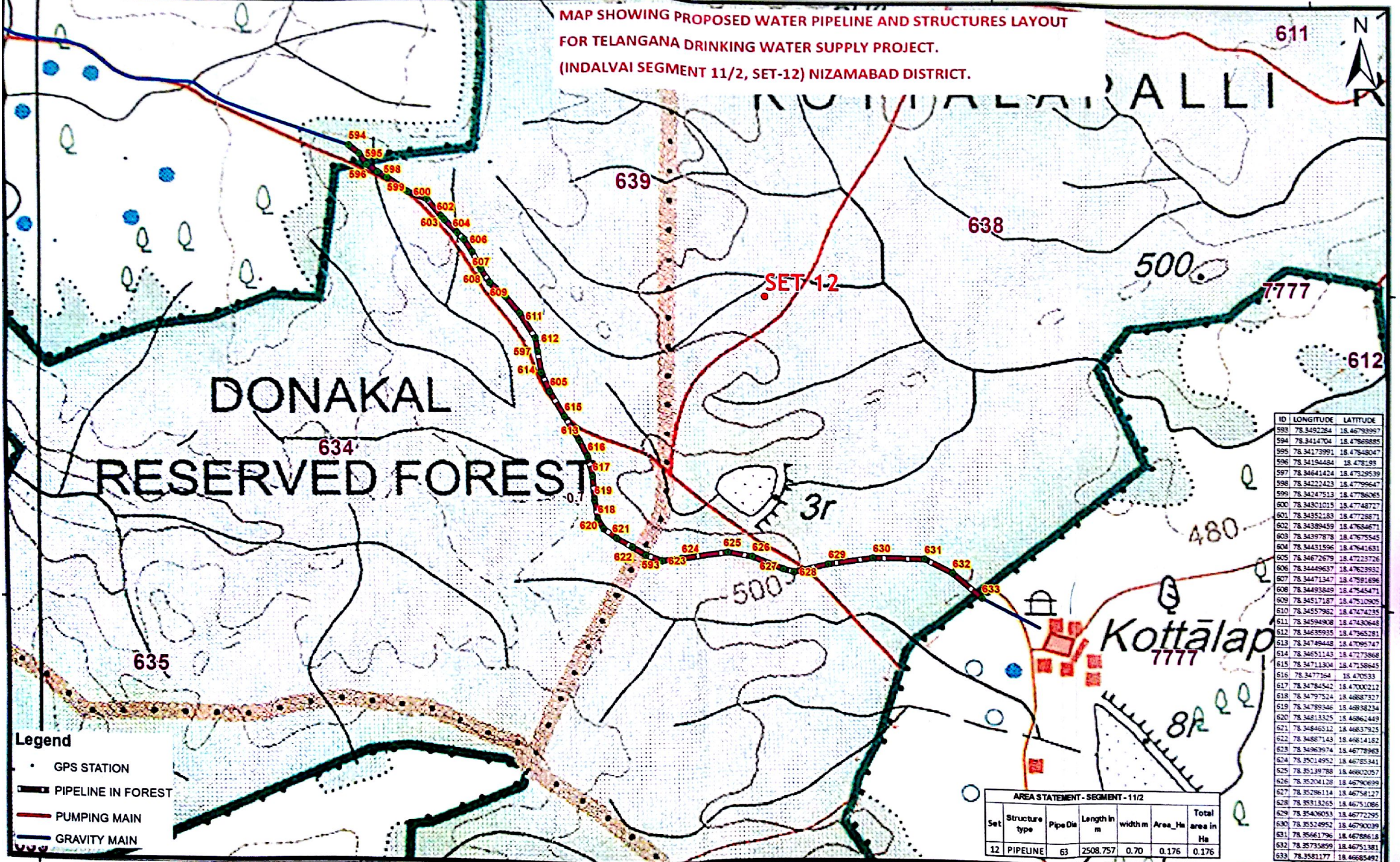


[Signature]
[Signature]

Superintending Engineer
 TDWSP (Circle) Nirmal

[Signature]
 Ch. Engineer
 TDWSP, Hyderabad

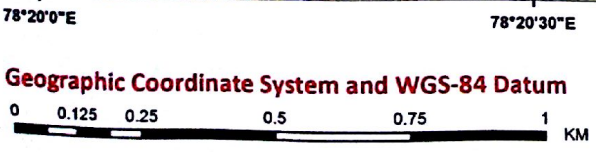
MAP SHOWING PROPOSED WATER PIPELINE AND STRUCTURES LAYOUT FOR TELANGANA DRINKING WATER SUPPLY PROJECT. (INDALVAI SEGMENT 11/2, SET-12) NIZAMABAD DISTRICT.



ID	LONGITUDE	LATITUDE
593	78.3492284	18.46793997
594	78.3414704	18.47868885
595	78.34179991	18.47848047
596	78.34194484	18.478195
597	78.34641424	18.47829539
598	78.34232423	18.47799647
599	78.34247513	18.47786065
600	78.34301015	18.47748727
601	78.34352183	18.47728871
602	78.34389459	18.47684671
603	78.34397878	18.47675545
604	78.34431596	18.47641631
605	78.34672679	18.47237276
606	78.34449637	18.47623952
607	78.34471347	18.47591696
608	78.34493849	18.47545471
609	78.34517187	18.47510905
610	78.34557962	18.47474235
611	78.34594908	18.47430644
612	78.34635935	18.47385281
613	78.34749448	18.47396747
614	78.34651143	18.47273868
615	78.34711304	18.47158645
616	78.3477164	18.470833
617	78.34784542	18.47002212
618	78.34797524	18.46887327
619	78.34789346	18.46838234
620	78.34813325	18.46864449
621	78.34840512	18.46837925
622	78.34887143	18.46814182
623	78.34963974	18.46778963
624	78.35014952	18.46755341
625	78.35139788	18.46802057
626	78.35204128	18.46790699
627	78.35296134	18.46758127
628	78.35313265	18.46751086
629	78.35406053	18.46727295
630	78.35524952	18.46790039
631	78.35661796	18.46788618
632	78.35735899	18.46751381
633	78.3581177	18.46685492

Set	Structure type	Pipe Dia	Length in m	width	Area in Ha	Total area in Ha
12	PIPELINE	63	2508.757	0.70	0.176	0.176

- Legend**
- GPS STATION
 - PIPELINE IN FOREST
 - PUMPING MAIN
 - GRAVITY MAIN



Handwritten signature

Superintending Engineer
TDWSP (Circle) Nirmal

Chief Engineer
TDWSP, Hyderabad

78°24'0"E

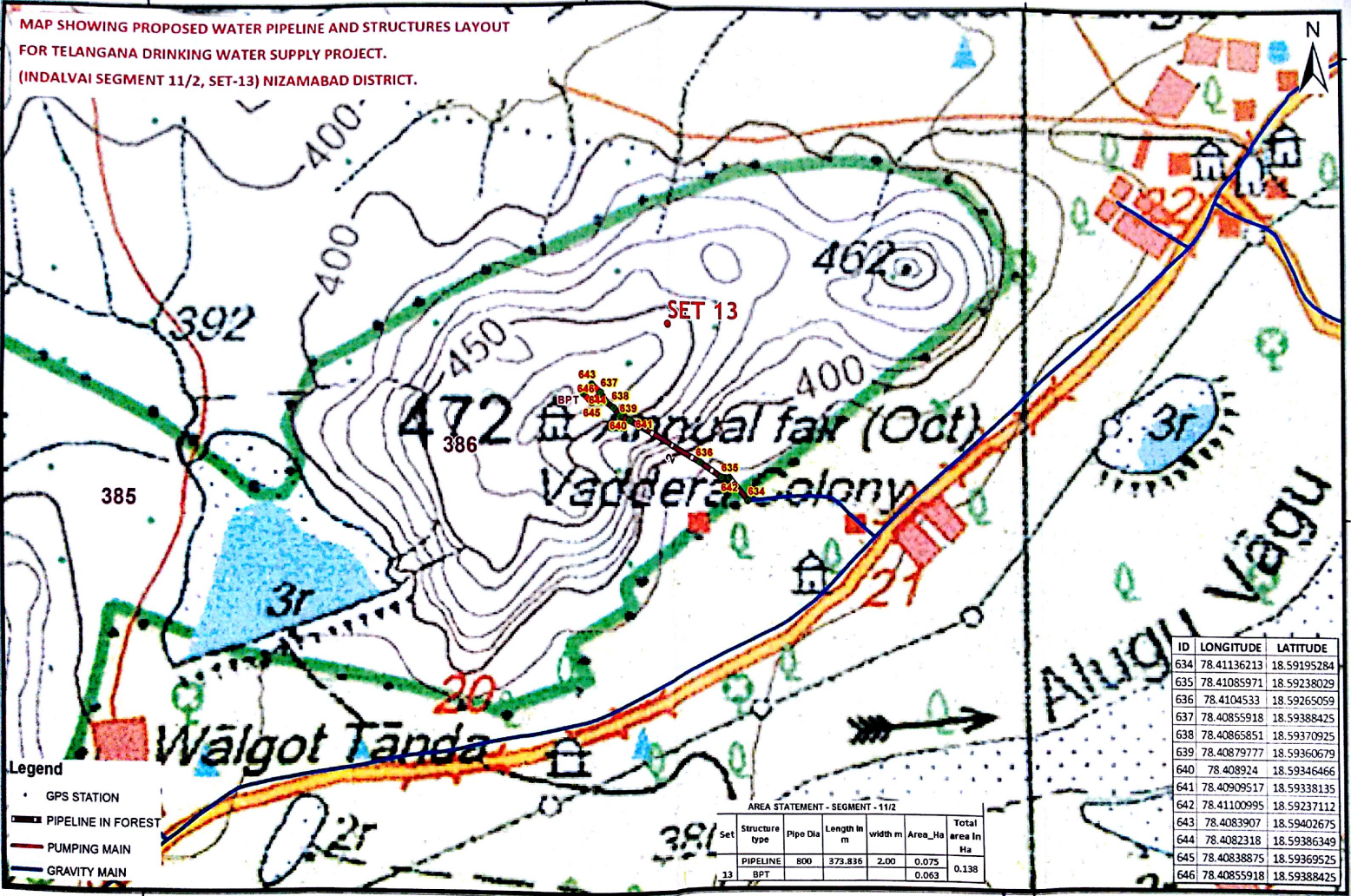
78°24'30"E

78°25'0"E

18°36'0"N

18°35'30"N

**MAP SHOWING PROPOSED WATER PIPELINE AND STRUCTURES LAYOUT
FOR TELANGANA DRINKING WATER SUPPLY PROJECT.
(INDALVAI SEGMENT 11/2, SET-13) NIZAMABAD DISTRICT.**



- Legend**
- GPS STATION
 - PIPELINE IN FOREST
 - PUMPING MAIN
 - GRAVITY MAIN

AREA STATEMENT - SEGMENT - 11/2

Set	Structure type	Pipe Dia	Length in m	width m	Area_Ha	Total area In Ha
13	PIPELINE	800	373.836	2.00	0.075	0.138
	BPT					0.063


ID	LONGITUDE	LATITUDE
634	78.41136213	18.59195284
635	78.41085971	18.59238029
636	78.4104533	18.59265059
637	78.40855918	18.59388425
638	78.40865851	18.59370925
639	78.40879777	18.59360679
640	78.408924	18.59346466
641	78.40909517	18.59338135
642	78.41100995	18.59237112
643	78.4083907	18.59402675
644	78.4082318	18.59386349
645	78.40838875	18.59369525
646	78.40855918	18.59388425

78°24'0"E

78°24'30"E

78°25'0"E

Geographic Coordinate System and WGS-84 Datum



[Signature]
32

Superintending Engineer
TDWSP (Circle) Nirmal

[Signature]
Chief Engineer
TDWSP Hyderabad

78°22'30"E

78°23'0"E

78°23'30"E

18°40'0"N

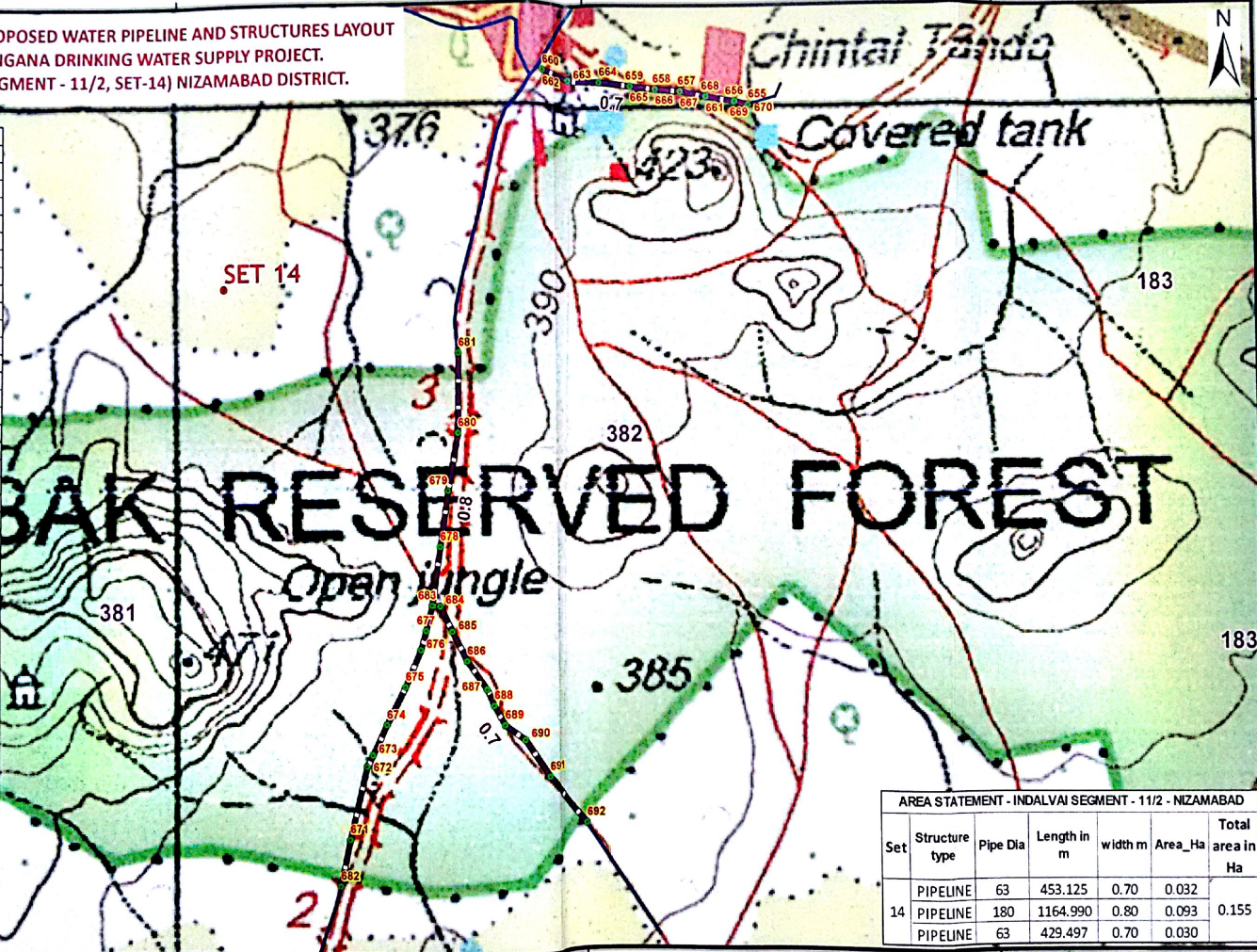
18°39'30"N

MAP SHOWING PROPOSED WATER PIPELINE AND STRUCTURES LAYOUT FOR TELANGANA DRINKING WATER SUPPLY PROJECT. (INDALVAI SEGMENT - 11/2, SET-14) NIZAMABAD DISTRICT.



ID	LONGITUDE	LATITUDE
655	78.38671591	18.66665317
656	78.3864424	18.66671599
657	78.38532858	18.66691141
658	78.38482069	18.66695765
659	78.38431057	18.66701845
660	78.38248551	18.66728908
661	78.38585543	18.66680968
662	78.38248551	18.66728908
663	78.3830352	18.66713779
664	78.38367501	18.66709867
665	78.38431057	18.66701845
666	78.38482069	18.66695765
667	78.38532858	18.66691141
668	78.38585543	18.66680968
669	78.3864424	18.66671599
670	78.38671591	18.66665317
671	78.37846703	18.65258199
672	78.37800914	18.65395082
673	78.37892427	18.65416493
674	78.37921202	18.6547399
675	78.37958725	18.65546219
676	78.37990142	18.6561578
677	78.38001728	18.6565299
678	78.38031116	18.65813768
679	78.38048375	18.65920962
680	78.38069646	18.66032075
681	78.38071611	18.66186301
682	78.3782752	18.65170783
683	78.38014016	18.65700963
684	78.38029723	18.65699257
685	78.38053942	18.65650866
686	78.38083295	18.65595078
687	78.38123012	18.65541163
688	78.38136438	18.65509936
689	78.381575	18.65472571
690	78.38197976	18.65444417
691	78.38250421	18.65420915
692	78.38261027	18.65415075


- Legend**
- GPS STATION
 - PIPELINE IN FOREST
 - PUMPING MAIN
 - GRAVITY MAIN



AREA STATEMENT - INDALVAI SEGMENT - 11/2 - NIZAMABAD

Set	Structure type	Pipe Dia	Length in m	width m	Area_Ha	Total area in Ha
14	PIPELINE	63	453.125	0.70	0.032	0.155
	PIPELINE	180	1164.990	0.80	0.093	
	PIPELINE	63	429.497	0.70	0.030	

Geographic Coordinate System and WGS-84 Datum



Handwritten signature

Superintending Engineer
TDWSP (Circle) Nirmal

Handwritten signature
Chief Engineer
TDWSP, Hyderabad