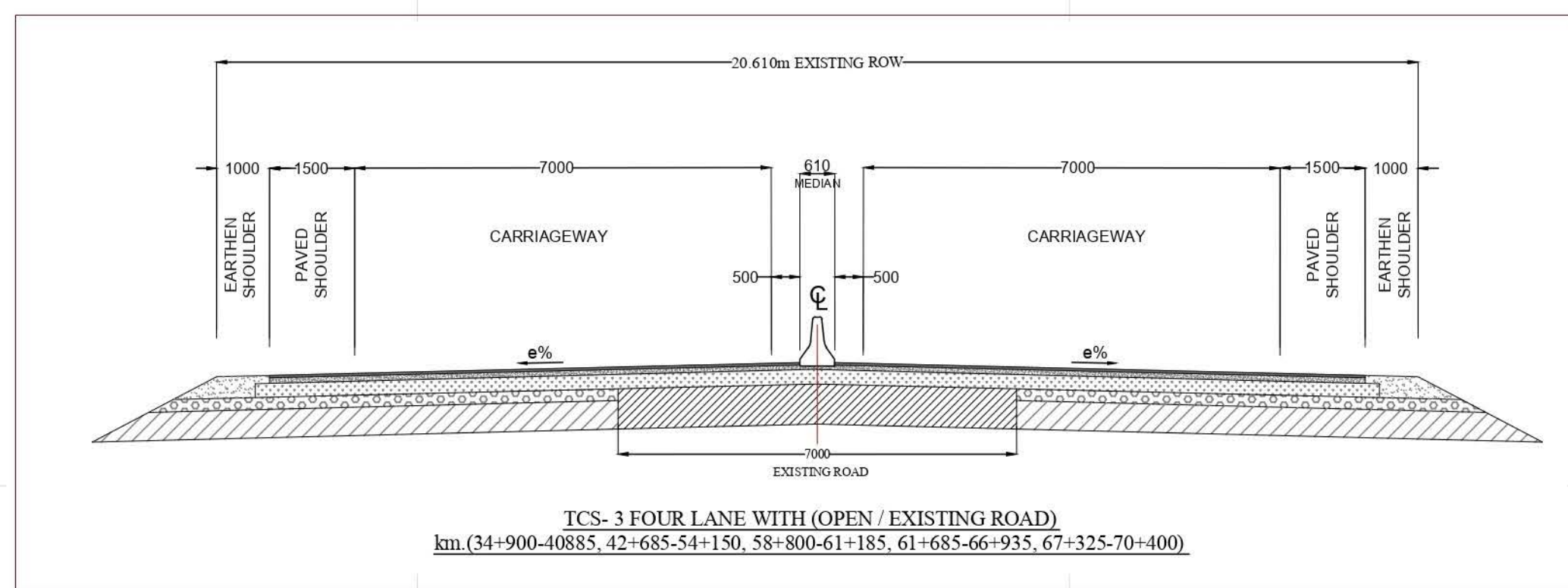
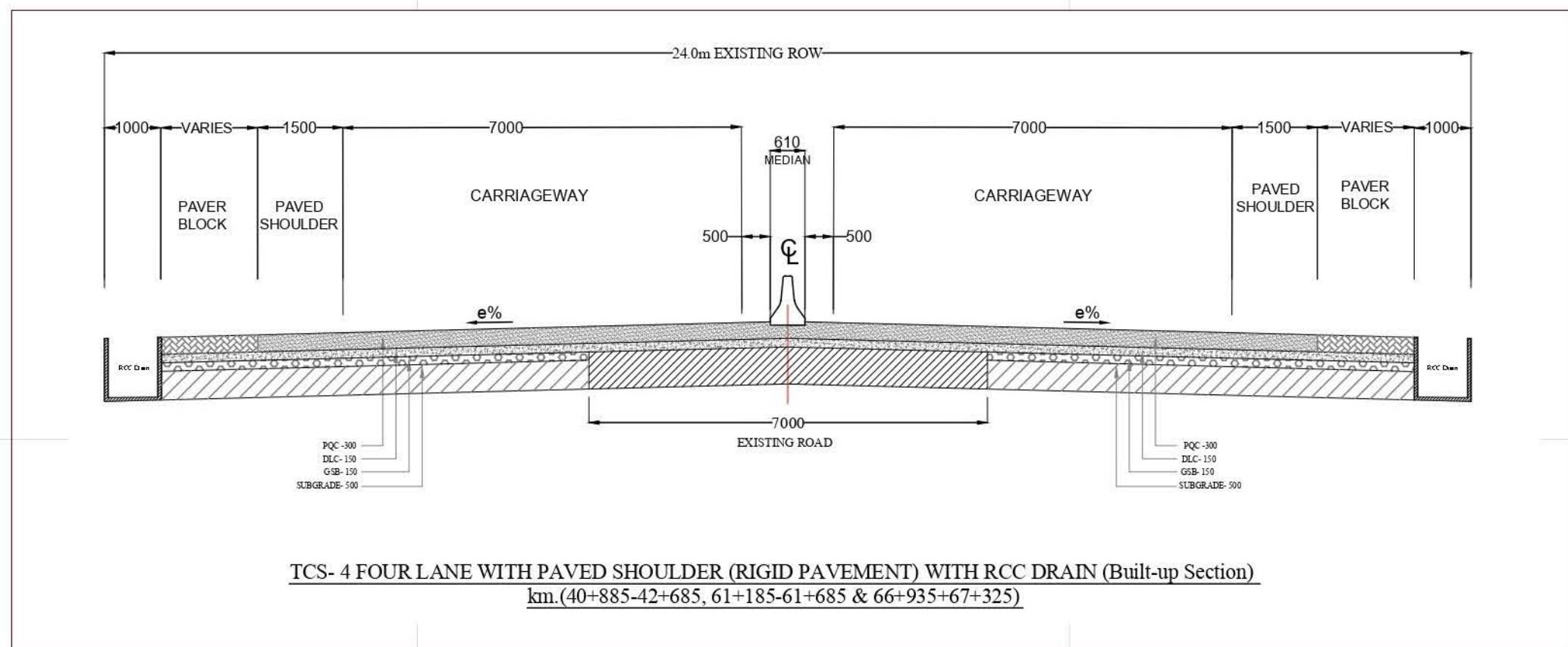
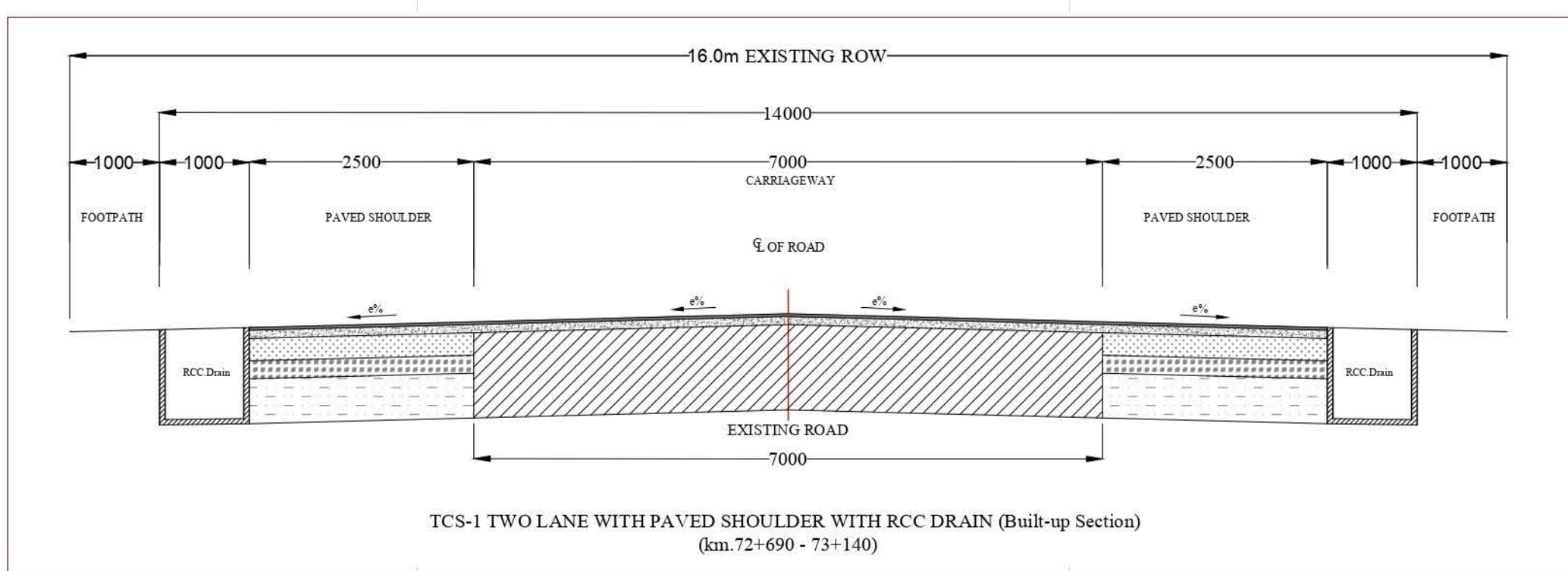
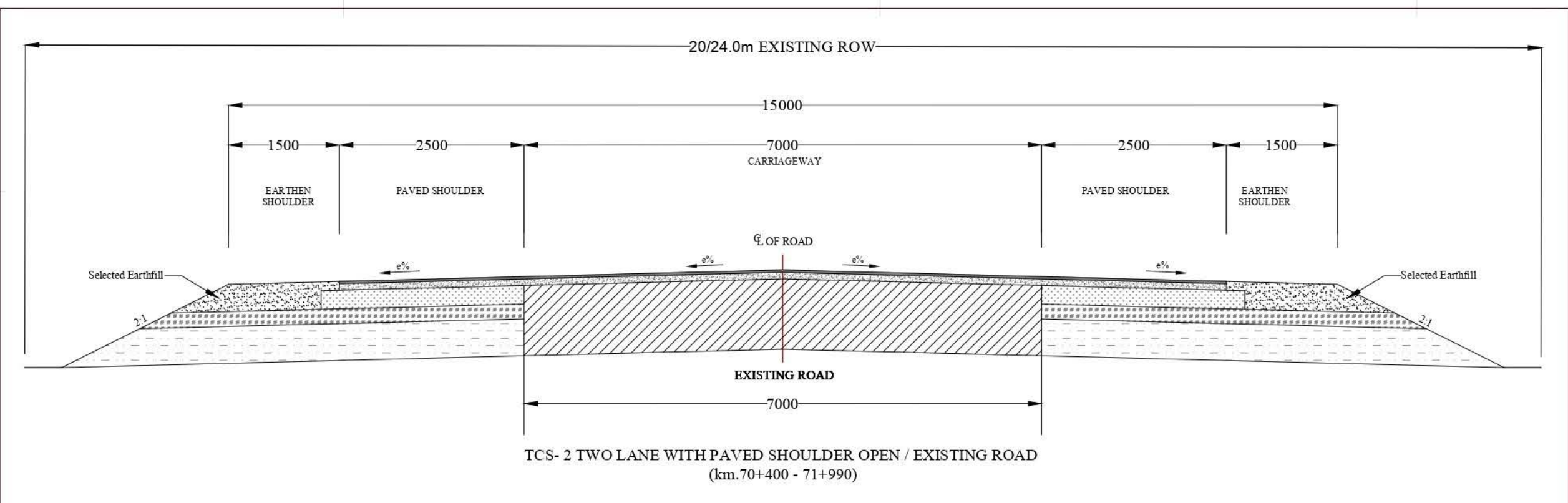
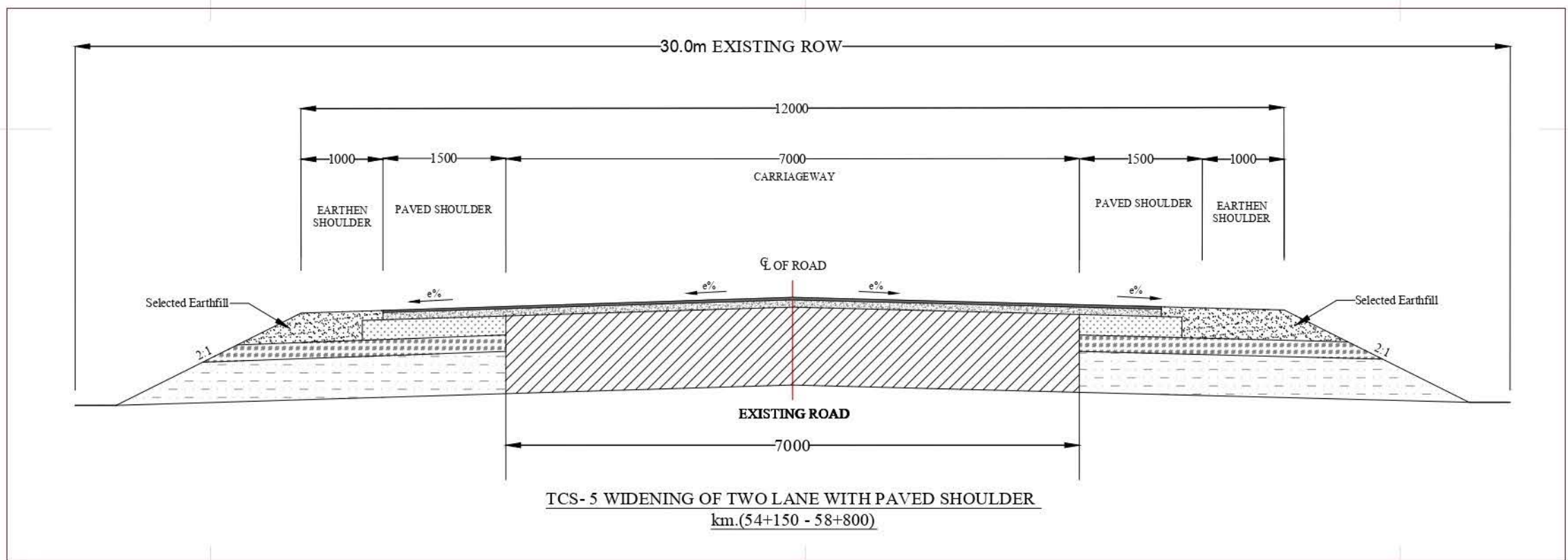


Project Name: Widening & Up-gradation of NH-135A from Km. 34.900 (Bhadohi) to Km 73.134 at Jaunpur in the state of Uttar Pradesh.

COORDINATES OF CENTER OF ROAD

Sl. No	Latitude					Longitude				
1	25°	44'	16"	N		82°	40'	31.6"	E	
2	25°	44'	8.9"	N		82°	40'	27.8"	E	
3	25°	44'	2.8"	N		82°	40'	25.5"	E	
4	25°	43'	43"	N		82°	40'	13.8"	E	
5	25°	43'	35"	N		82°	40'	9.9"	E	
6	25°	43'	28"	N		82°	40'	5"	E	
7	25°	43'	22"	N		82°	39'	59.3"	E	
8	25°	43'	16"	N		82°	39'	53.4"	E	
9	25°	43'	9.2"	N		82°	39'	48.2"	E	
10	25°	43'	1.3"	N		82°	39'	46.1"	E	
11	25°	42'	53"	N		82°	39'	43.8"	E	
12	25°	42'	45"	N		82°	39'	41.6"	E	
13	25°	42'	38"	N		82°	39'	37"	E	
14	25°	42'	31"	N		82°	39'	34.5"	E	
15	25°	42'	23"	N		82°	39'	30.7"	E	
16	25°	42'	16"	N		82°	39'	26.1"	E	
17	25°	42'	9.9"	N		82°	39'	20.5"	E	
18	25°	42'	3.6"	N		82°	39'	14.7"	E	
19	25°	41'	57"	N		82°	39'	9"	E	
20	25°	41'	51"	N		82°	39'	3.8"	E	
21	25°	41'	44"	N		82°	38'	58.7"	E	
22	25°	41'	37"	N		82°	38'	53.8"	E	
23	25°	41'	30"	N		82°	38'	48.8"	E	
24	25°	41'	25"	N		82°	38'	42.1"	E	
25	25°	41'	18"	N		82°	38'	37.2"	E	
26	25°	41'	11"	N		82°	38'	33.6"	E	
27	25°	41'	2.4"	N		82°	38'	32"	E	
28	25°	40'	55"	N		82°	38'	29.1"	E	
29	25°	40'	47"	N		82°	38'	25.9"	E	
30	25°	40'	39"	N		82°	38'	23.1"	E	
31	25°	40'	31"	N		82°	38'	21"	E	
32	25°	40'	24"	N		82°	38'	17.5"	E	
33	25°	40'	16"	N		82°	38'	14"	E	
34	25°	40'	8.8"	N		82°	38'	10.4"	E	
35	25°	40'	1.6"	N		82°	38'	6.3"	E	
36	25°	39'	55"	N		82°	38'	1.8"	E	
37	25°	39'	47"	N		82°	37'	57.8"	E	
38	25°	39'	40"	N		82°	37'	54"	E	
39	25°	39'	32"	N		82°	37'	49.9"	E	
40	25°	39'	26"	N		82°	37'	44.6"	E	
41	25°	39'	19"	N		82°	37'	40.1"	E	
42	25°	39'	11"	N		82°	37'	36.2"	E	
43	25°	39'	4"	N		82°	37'	32.2"	E	
44	25°	38'	57"	N		82°	37'	28.1"	E	
45	25°	38'	50"	N		82°	37'	24"	E	
46	25°	38'	42"	N		82°	37'	20"	E	
47	25°	38'	35"	N		82°	37'	16.2"	E	
48	25°	38'	27"	N		82°	37'	12.2"	E	
49	25°	38'	20"	N		82°	37'	8.3"	E	
50	25°	38'	13"	N		82°	37'	4.4"	E	
51	25°	38'	5.3"	N		82°	37'	0.5"	E	
52	25°	37'	58"	N		82°	36'	57.2"	E	
53	25°	37'	50"	N		82°	36'	54.3"	E	
54	25°	37'	42"	N		82°	36'	51.4"	E	
55	25°	37'	35"	N		82°	36'	48.2"	E	
56	25°	37'	27"	N		82°	36'	45"	E	
57	25°	37'	19"	N		82°	36'	41.9"	E	
58	25°	37'	12"	N		82°	36'	38.6"	E	
59	25°	37'	4"	N		82°	36'	35.2"	E	
60	25°	36'	56"	N		82°	36'	32.4"	E	
61	25°	36'	49"	N		82°	36'	36"	E	
62	25°	36'	41"	N		82°	36'	38.7"	E	
63	25°	36'	33"	N		82°	36'	38.6"	E	
64	25°	36'	25"	N		82°	36'	36.4"	E	
65	25°	36'	17"	N		82°	36'	33.2"	E	
66	25°	36'	9.4"	N		82°	36'	30.7"	E	
67	25°	36'	2"	N		82°	36'	27.1"	E	
68	25°	35'	54"	N		82°	36'	25.1"	E	
69	25°	35'	47"	N		82°	36'	20.3"	E	
70	25°	35'	41"	N		82°	36'	15"	E	
71	25°	35'	34"	N		82°	36'	9.9"	E	
72	25°	35'	27"	N		82°	36'	4.7"	E	
73	25°	35'	21"	N		82°	35'	59.5"	E	
74	25°	35'	14"	N		82°	35'	54.4"	E	
75	25°	35'	7"	N		82°	35'	49.7"	E	
76	25°	34'	59"	N		82°	35'	47.3"	E	
77	25°	34'	51"	N		82°	35'	44.9"	E	
78	25°	34'	43"	N		82°	35'	42.4"	E	
79	25°	34'	36"	N		82°	35'	40.1"	E	
80	25°	34'	28"	N		82°	35'	38.3"	E	
81	25°	34'	20"	N		82°	35'	36.2"	E	
82	25°	34'	12"	N		82°	35'	32.7"	E	
83	25°	34'	4.5"	N		82°	35'	29"	E	
84	25°	33'	58"	N		82°	35'	24.4"	E	
85	25°	33'	51"	N		82°	35'	19.5"	E	
86	25°	33'	44"	N		82°	35'	14.4"	E	
87	25°	33'	36"	N		82°	35'	10.8"	E	
88	25°	33'	29"	N		82°	35'	8.5"	E	
89	25°	33'	21"	N		82°	35'	6.9"	E	
90	25°	33'	12"	N		82°	35'	6.1"	E	
91	25°	33'	4.2"	N		82°	35'	5.5"	E	
92	25°	32'	56"	N		82°	35'	5.2"	E	
93	25°	32'	48"	N		82°	35'	5.6"	E	
94	25°	32'	40"	N		82°	35'	6.6"	E	
95	25°	32'	32"	N		82°	35'	7.5"	E	
96	25°	32'	24"	N		82°	35'	6.7"	E	
97	25°	32'	16"	N		82°	35'	3.7"	E	
98	25°	32'	8.2"	N		82°	35'	0.8"	E	
99	25°	32'	0.6"	N		82°	34'	57.4"	E	
100	25°	31'	53"	N		82°	34'	55"	E	
101	25°	31'	45"	N		82°	34'	53.9"	E	
102	25°	31'	37"	N		82°	34'	52.8"	E	
103	25°	31'	29"	N		82°	34'	51.5"	E	
104	25°	31'	21"	N		82°	34'	49.6"	E	
105	25°	31'	13"	N		82°	34'	47.8"	E	
106	25°	31'	4.4"	N		82°	34'	46.1"	E	
107	25°	30'	56"	N		82°	34'	44.4"	E	
108	25°	30'	48"	N		82°	34'	42.8"	E	
109	25°	30'	40"	N		82°	34'	41.5"	E	
110	25°	30'	32"	N		82°	34'	40.4"	E	
111	25°	30'	24"	N		82°	34'	38.2"	E	
112	25°	30'	16"	N		82°	34'	35.4"	E	
113	25°	30'	8.7"	N		82°	34'	32.6"	E	
114	25°	30'	0.9"	N		82°	34'	29.8"	E	
115	25°	29'	53"	N		82°	34'	27"	E	
116	25°	29'	45"	N		82°	34'	24.2"	E	
117	25°	29'	38"	N		82°	34'	21.7"	E	
118	25°	29'	30"	N		82°	34'	19.3"	E	
119	25°	29'	22"	N		82°	34'	16.9"	E	
120	25°	29'	14"	N		82°	34'	15.8"	E	
121	25°	29'	5.4"	N		82°	34'	15.5"	E	
122	25°	28'	57"	N		82°	34'	14.2"	E	
123	25°	28'	49"	N		82°	34'	12.4"	E	
124	25°	28'	41"	N		82°	34'	11.3"	E	
125	25°	28'	33"	N		82°	34'	9.3"	E	
126	25°	28'	26"	N		82°	34'	11.8"	E	
127	25°	28'	18"	N		82°	34'	13.7"	E	
128	25°	28'	10"	N		82°	34'	11.7"	E	
129	25°	28'	2"	N		82°	34'	10.5"	E	
130	25°	27'	54"	N		82°	34'	10"	E	
131	25°	27'	46"	N		82°	34'	10.7"	E	
132	25°	27'	38"	N		82°	34'	11.6"	E	
133	25°	27'	29"	N		82°	34'	12.6"	E	
134	25°	27'	21"	N		82°	34'	13.7"	E	
135	25°	27'	13"	N		82°	34'	14.9"	E	
136	25°	27'	5.1"	N		82°	34'	16.4"	E	
137	25°	26'	57"	N		82°	34'	18.1"	E	
138	25°	26'	49"	N		82°	34'	20"	E	



LEGEND

Project Name	: Widening & Up-gradation to four lane configuration from Km. 34.900 (Bhadohi) to Km 73.134 (Jaunpur) of NH-135A in the state of Uttar Pradesh.
User Agency	: NH Division No 1, PWD Varanasi.
Proposal No	: FP/UP/ROAD/141411/2021
Total Project area	: 99.697 Ha
Existing Road area	: 26.278 Ha
Private Land to be acquired	: 7.807 Ha
Forest area to be diverted	: 65.612 Ha