

Widening & Up-gradation to four lane configuration from Km. 34.900 (Bhadohi) to Km 73.134 (Jaunpur) of NH-135A in the state of Uttar Pradesh

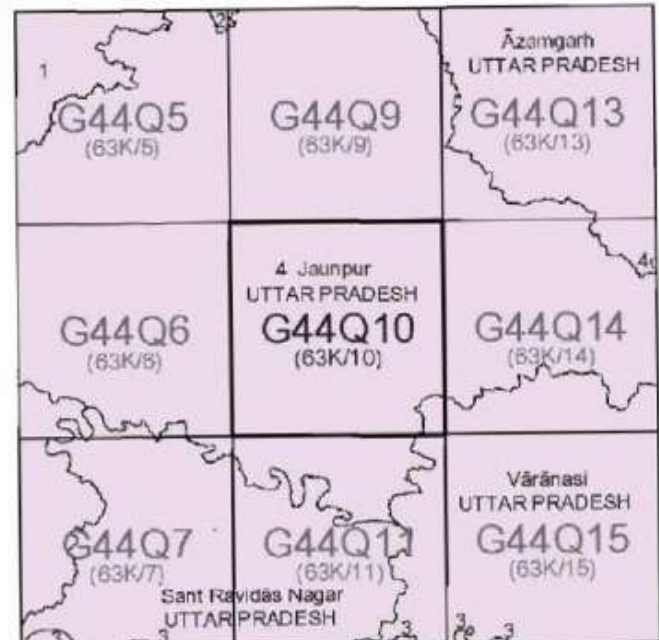


निर्वात के लिए नहीं NOT FOR EXPORT

OPEN SERIES
MAP

No. G44Q10

Scale 1:50,000

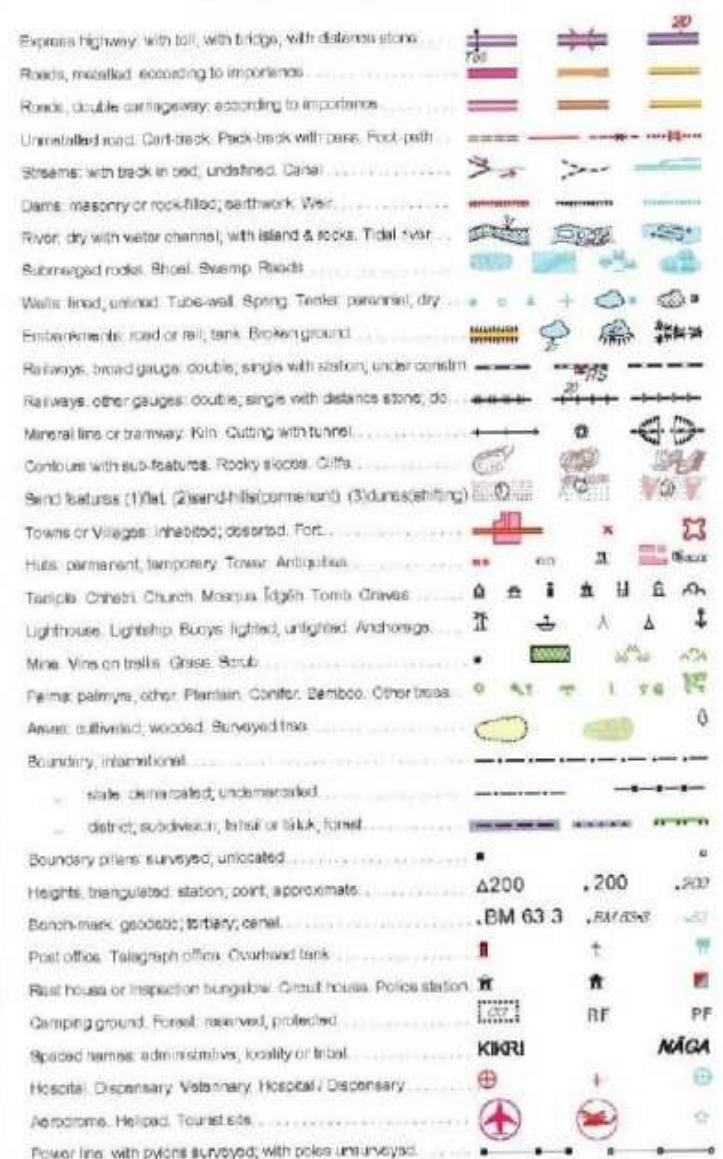


भारतीय सर्वेक्षण विभाग SURVEY OF INDIA

1st Edition 2018.

Price : ₹ 115/-

CONVENTIONAL SYMBOLS



REFERENCE

NH-68 National Highway No. 68

NOTES

Heights are in metres and above Indian mean sea level.
Contours are approximate.
A relative height, e.g., 20, represents the approximate height, in metres, between the top and bottom of a slope.
The kilometre numbers shown along roads, railways and canals are shown in black type, e.g., 10.
All cart tracks along canals are usually indicated in dry season whereas other cart tracks, apart from those in the dry season, are indicated in green type, e.g., 10.
In use from along canals is required from the Survey of India.
Wells and tube wells are numerous throughout the area, only the important ones have been shown.
Towns, shown in this area, usually contain water from July to December.

COMPILED INDEX



Projection - UTM Datum - WGS 84

Magnetic Variation from True North about 0° in 2005.
(increasing by about 1° East annually)

1:50,000

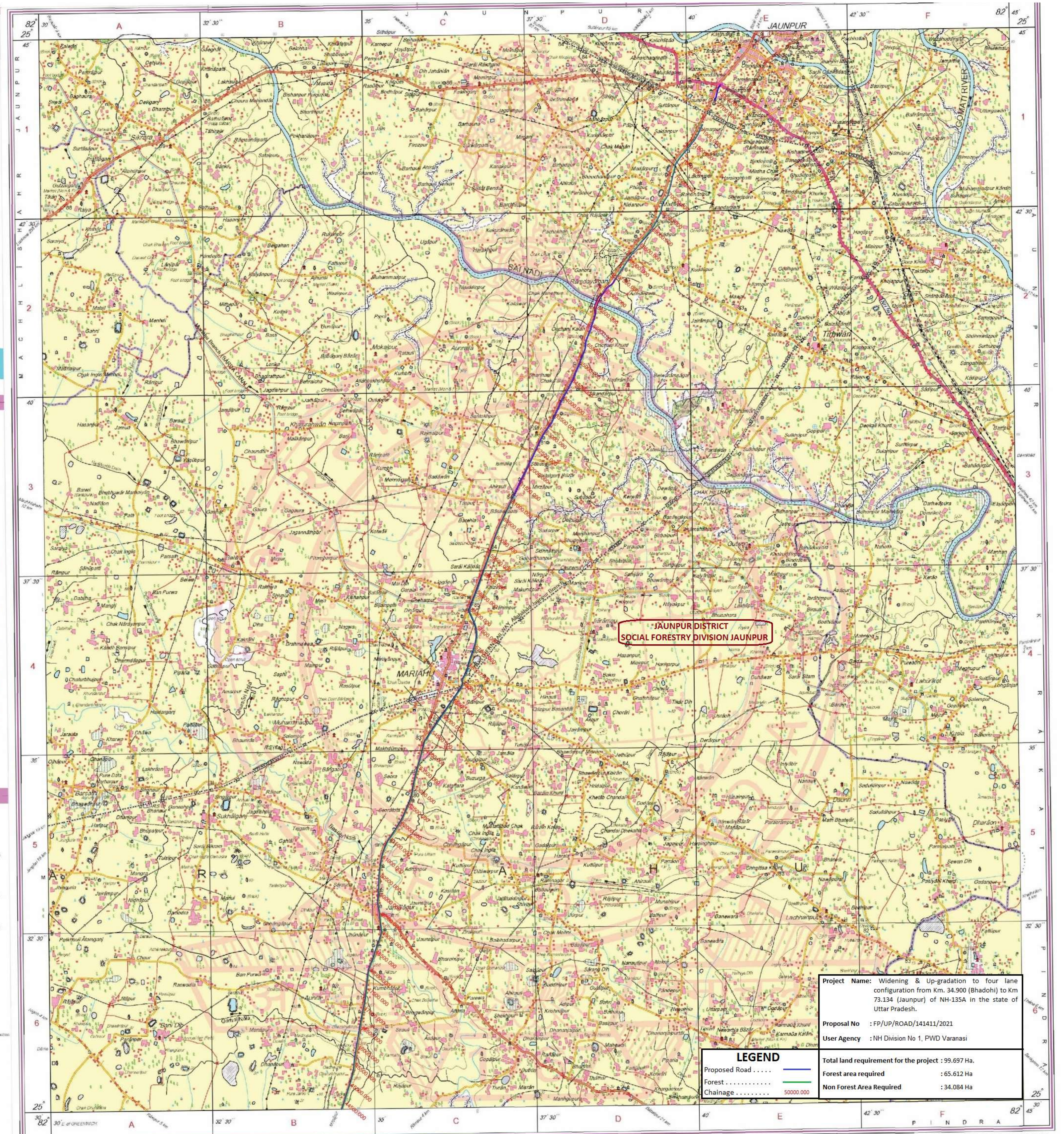
Scale bar showing 0 to 3 Kilometres.

For further details about the map, please contact:

Director
East Uttar Pradesh Geo-Spatial Data Centre
Survey of India
B-2 Block, 2nd Floor, PICUP Bhawan, Gomti Nagar, Lucknow.

WEBSITE : www.surveyofindia.gov.in

Reproduction in whole or part by any means is prohibited
without the written permission of Survey of India, the
National Mapping Agency.



Project Name: Widening & Up-gradation to four lane configuration from Km. 34.900 (Bhadohi) to Km 73.134 (Jaunpur) of NH-135A in the state of Uttar Pradesh.

Proposal No : FP/UP/ROAD/141411/2021

User Agency : NH Division No 1, PWD Varanasi

Total land requirement for the project : 99.697 Ha.

Forest area required : 65.612 Ha

Non Forest Area Required : 34.084 Ha

LEGEND

Proposed Road

Forest

Chainage

50000.000

भारत के सर्वेक्षण विभाग
Published under the direction of Lt. Gen. G. S. Kumar, VSM, Surveyor General of India.
Survey of India, Hattibarkala Estate, Post Box No. 37, Dehra Dun-248001 (Uttarakhand).
Department of Science & Technology, Government of India.

Arun Kumar Singh
Executive Engineer
NH Division No 1, PWD Varanasi

