



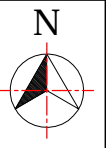
GAIL (India) Limited.

(A Govt. of India Undertaking - A Maharatna Company)
7th Floor, Jubilee Tower, Sector-1, Noida- 201 301

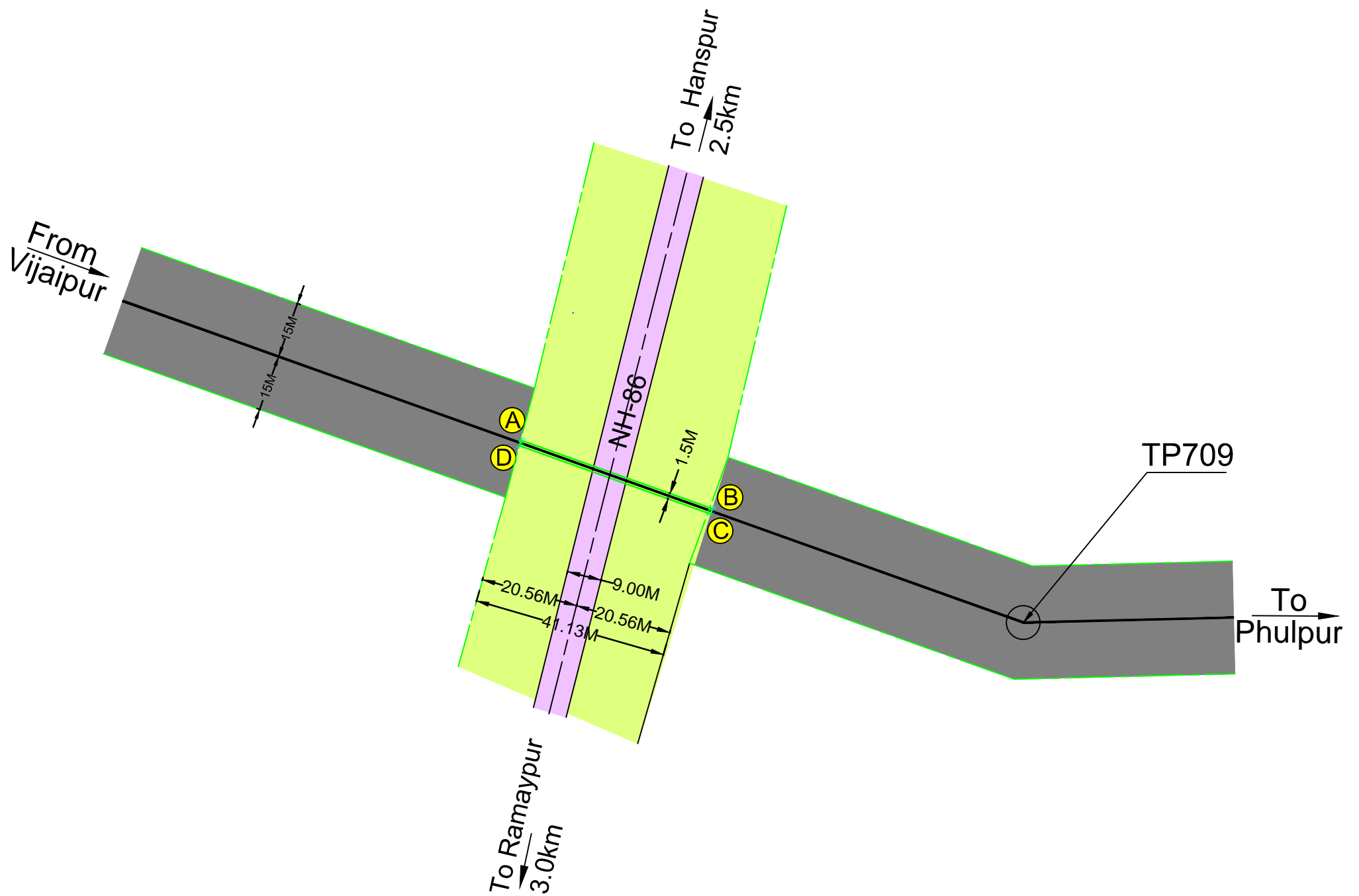
PROJECT - JAGADISHPUR - HALDIA & SPUR PIPELINE

TITLE - VIJAIPUR-AURAIYA-PHULPUR GAS PIPELINE

1/2



PROTECTED FOREST (District-Kanpur Nagar- Uttar Pradesh)
Along National Highway-86 Hanspur To Ramaypur



[Signature]
Sr. Manager (Construction), Lucknow
GAIL (India) Ltd.
Lucknow (226010)

PROTECTED FOREST (District-Kanpur Nagar- Uttar Pradesh)						
Along National Highway-86 Hanspur To Ramaypur						
Sr. No	Code	Co-Ordinates(WGS84)		Length (m)	Width (m)	Area Sq mt
		Latitude	Longitude			
1	A	26° 22' 20.4836" N	80° 18' 26.5477" E	41.13	1.5	61.695
	B	26° 22' 20.0396" N	80° 18' 27.9507" E			
	C	26° 22' 19.9927" N	80° 18' 27.9318" E			
	D	26° 22' 20.4353" N	80° 18' 27.9318" E			

LEGEND		
	Forest Rou Coordinate	
	Route of Proposed Pipeline	
	TP,IP	
	Center Line of Road	

LIST OF TP WITH GPS CO-ORDINATES		
TP No	WGS 84 Co ordinates	
	Latitude (N)	Longitude (E)
TP709	26° 22' 19.10289" N	80° 18' 30.95909" E



GAIL (India) Limited.

(A Govt. of India Undertaking - A Maharatna Company)
7th Floor, Jubilee Tower, Sector-1, Noida-201 301

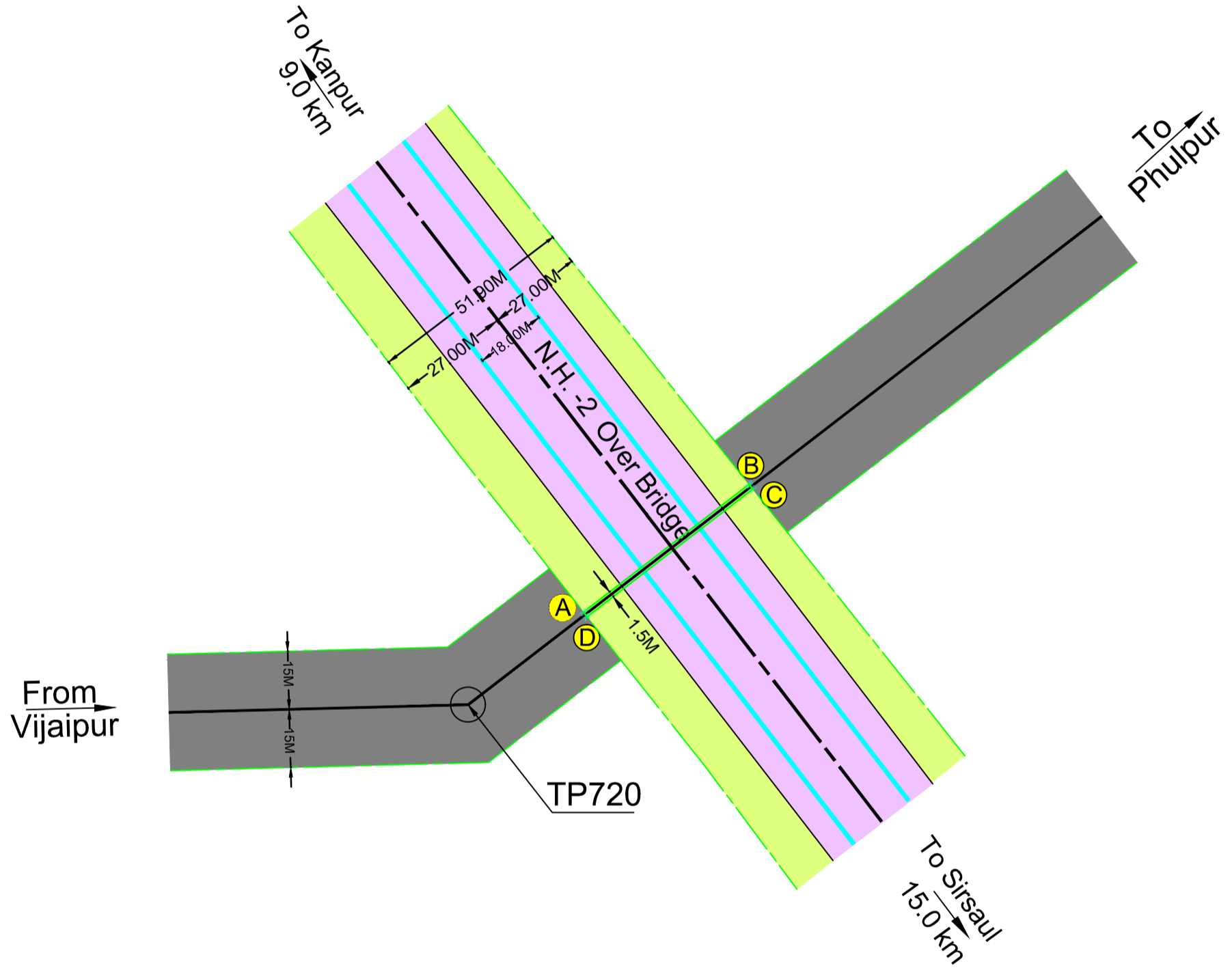
PROJECT - JAGADISHPUR - HALDIA & SPUR PIPELINE

TITLE - VIJAIPUR-AURAIYA-PHULPUR GAS PIPELINE

PROTECTED FOREST (District-Kanpur Nagar- Uttar Pradesh)

Along National Highway-2 (From Kanpur To Sirsaul)

2/2



[Signature]
Sr. Manager (Construction), L. 1337
GAIL (India) Ltd.
Lucknow (226010)

PROTECTED FOREST (District-Kanpur Nagar- Uttar Pradesh)

Along National Highway-2 (From Kanpur To Sirsaul)

Sr. No	Code	Co-Ordinates(WGS84)		Length (m)	Width (m)	Area Sq mt
		Latitude	Longitude			
2	A	26° 23' 20.9744" N	80° 24' 32.4454" E	51.97	1.5	77.955
	B	26° 23' 22.0115" N	80° 24' 33.9259" E			
	C	26° 23' 21.9722" N	80° 24' 33.9581" E			
	D	26° 23' 20.9351" N	80° 24' 32.4777" E			

LEGEND

- Forest Rou Coordinate
- Existing Road
- Route of Proposed Pipeline
- Existing Road Row
- TP,IP
- Center Line of Road

LIST OF TP WITH GPS CO-ORDINATES

TP No	WGS 84 Co ordinates	
	Latitude (N)	Longitude (E)
TP720	26° 23' 20.22917" N	80° 24' 31.38835" E