

CLIENT:



GAIL (India) Limited.

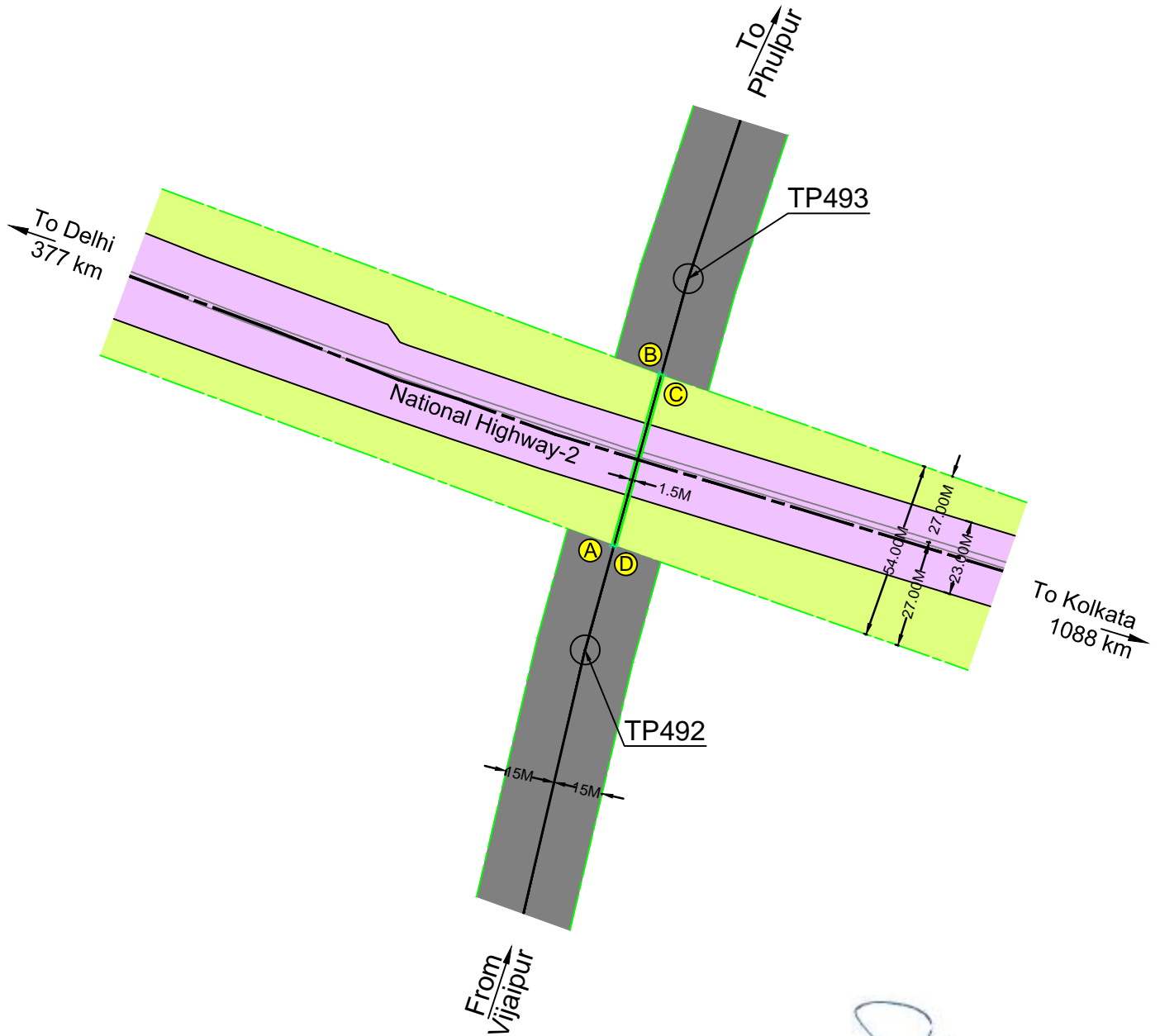
(A Govt. of India Undertaking - A Maharatna Company)
7th Floor, Jubilee Tower, Sector-1, Noida- 201 301

PROJECT - JAGADISHPUR - HALDIA & SPUR PIPELINE

TITLE - VIJAIPUR-AURAIYA-PHULPUR GAS PIPELINE

PROTECTED FOREST (District-Auraiya - Uttar Pradesh)
Along National Highway-2 (From Delhi To Kolkata)

1/2



[Signature]
Sr. Manager (Construction), GAIL (India) Ltd.
Lucknow (226010)

LEGEND

	Forest Rou Coordinate		Existing Road
	Route of Proposed Pipeline		Existing Road Row
	TP,IP		
	Center Line of Road		

PROTECTED FOREST (District-Auraiya - Uttar Pradesh)						
Along National Highway-2 (From Delhi To Kolkata)						
Sr. No	Code	Co-Ordinates(WGS84)		Length (m)	Width (m)	Area Sq mt
		Latitude	Longitude			
1	A	26° 43' 00" N	83° 00' 00" E	54	1.5	81.00
	B	26° 43' 00" N	83° 00' 00" E			
	C	26° 43' 00" N	83° 00' 00" E			
	D	26° 43' 00" N	83° 00' 00" E			

TP No	WGS 84 Co ordinates	
	Latitude (N)	Longitude (E)
TP492	26° 43' 00" N	83° 00' 00" E
TP493	26° 43' 00" N	83° 00' 00" E

CLIENT:



GAIL (India) Limited.

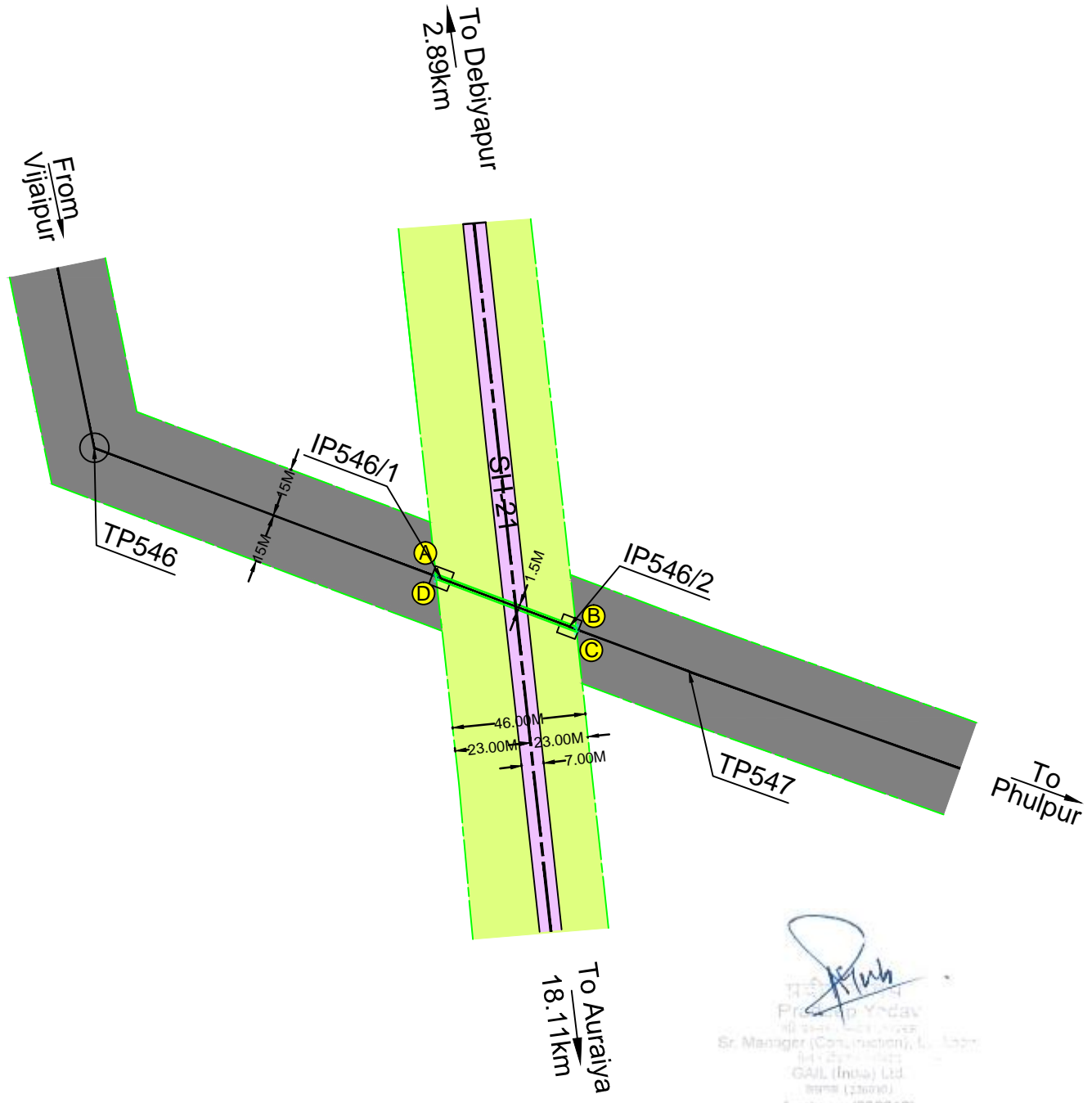
(A Govt. of India Undertaking - A Maharatna Company)
7th Floor, Jubilee Tower, Sector-1, Noida- 201 301

PROJECT - JAGADISHPUR - HALDIA & SPUR PIPELINE

TITLE - VIJAIPUR-AURAIYA-PHULPUR GAS PIPELINE

PROTECTED FOREST (District-Auraiya - Uttar Pradesh)
Along State Highway-21 Debiyapur To Auraiya

2/2



[Signature]
Sr. Manager (Construction), Lucknow
GAIL (India) Ltd.
Lucknow (226010)

LEGEND	
	Forest Row Coordinate
	Route of Proposed Pipeline
	TP,IP
	Center Line of Road
	Existing Road
	Existing Road Row

PROTECTED FOREST (District-Auraiya - Uttar Pradesh)						
Along State Highway-21 Debiyapur To Auraiya						
Sr. No	Code	Co-Ordinates(WGS84)		Length (m)	Width (m)	Area Sq mt
		Latitude	Longitude			
2	A	26° 11' 15.00" N	83° 51' 15.00" E	46.08	1.5	69.12
	B	26° 11' 15.00" N	83° 51' 15.00" E			
	C	26° 11' 15.00" N	83° 51' 15.00" E			
	D	26° 11' 15.00" N	83° 51' 15.00" E			

LIST OF TP WITH GPS CO-ORDINATES		
TP No	WGS 84 Co ordinates	
	Latitude (N)	Longitude (E)
TP546	26° 11' 15.00" N	83° 51' 15.00" E
IP546/1	26° 11' 15.00" N	83° 51' 15.00" E
IP546/2	26° 11' 15.00" N	83° 51' 15.00" E
TP547	26° 11' 15.00" N	83° 51' 15.00" E

CLIENT :



GAIL (India) Limited.

(A Govt. of India Undertaking - A Maharatna Company)

7th Floor, Jubilee Tower, Sector-1, Noida- 201 301

PROJECT - JAGADISHPUR - HALDIA & SPUR PIPELINE

TITLE - VIJAIPUR-AURAIYA-PHULPUR GAS PIPELINE

1/17

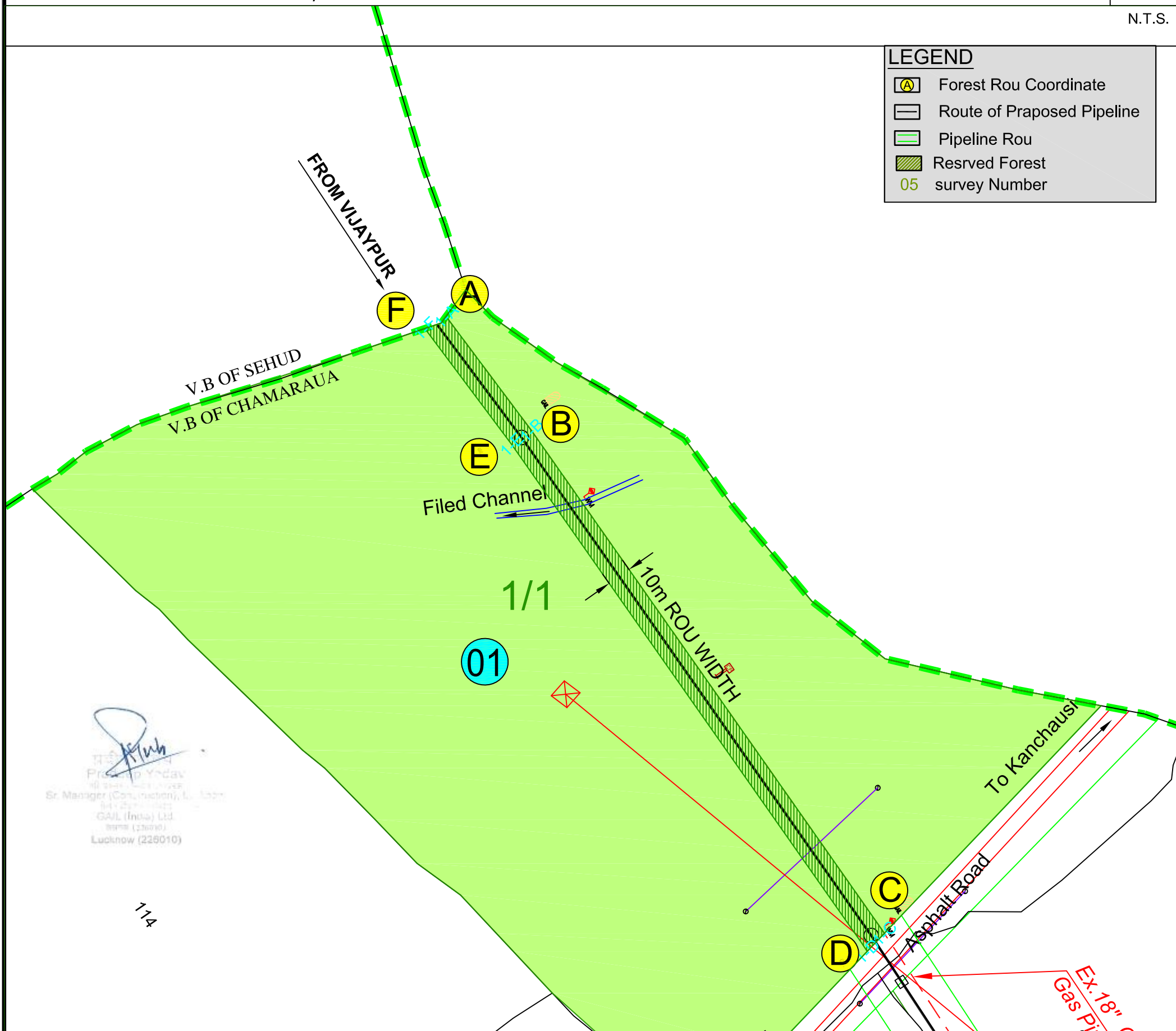


Village Map Showing Survey Nos Wise Forest
Village: CHAMARAU, Tehsil: AURAIYA, Dist.: AURAIYA
SURVEY NO.1/1

N.T.S.

LEGEND

- Forest Rou Coordinate
- Route of Proposed Pipeline
- Pipeline Rou
- Resrved Forest
- 05 survey Number



[Signature]
 Pradyumn Yndav
 Sr. Manager (Construction), G. Dept.
 GAIL (India) Ltd.
 Lucknow (226010)

1/14

CLIENT :



GAIL (India) Limited.

(A Govt. of India Undertaking - A Maharatna Company)

7th Floor, Jubilee Tower, Sector-1, Noida- 201 301

PROJECT - JAGADISHPUR - HALDIA & SPUR PIPELINE

TITLE - VIJAIPUR-AURAIYA-PHULPUR GAS PIPELINE

2/17

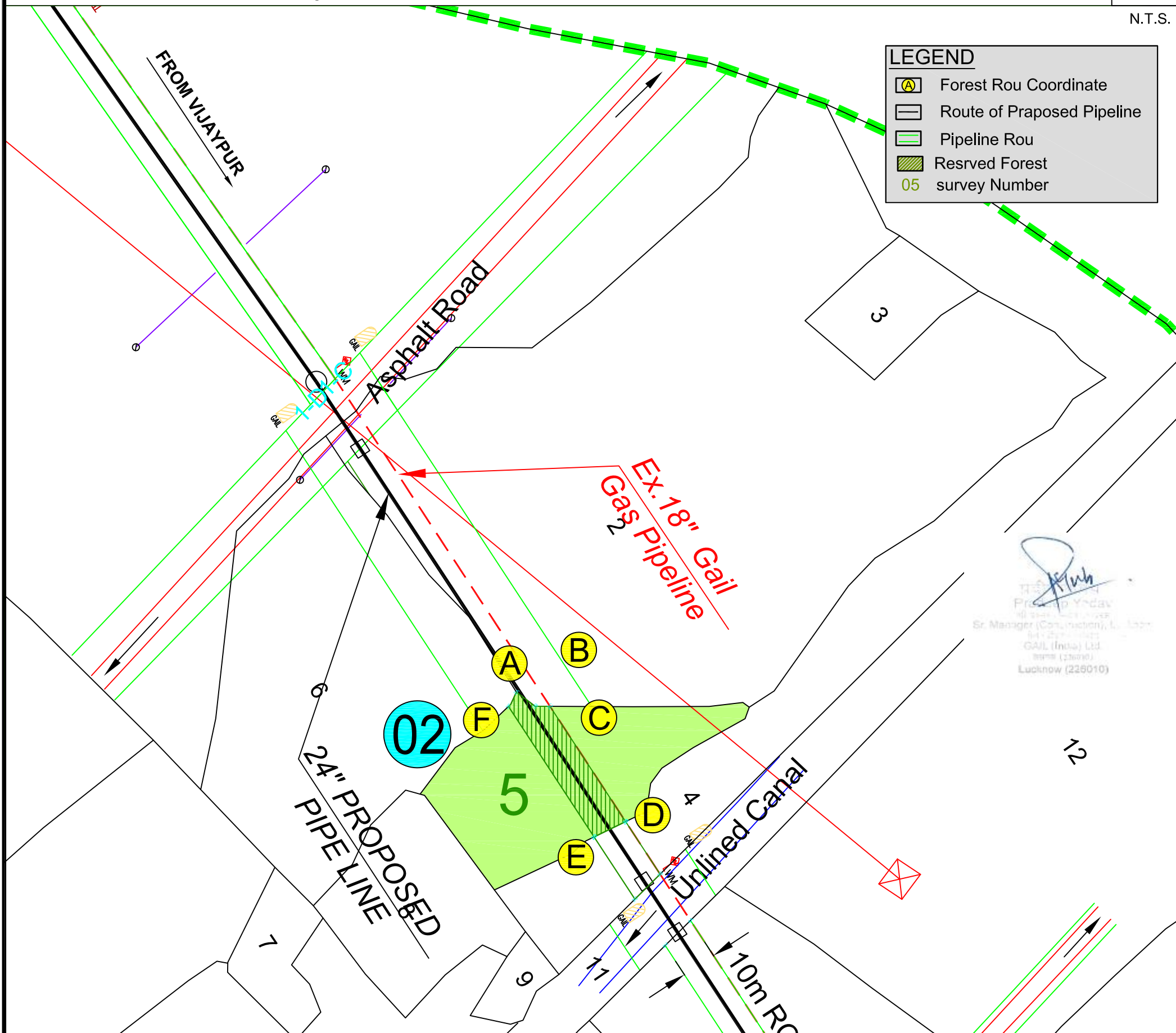


N.T.S.

Village Map Showing Survey Nos Wise Forest
Village: CHAMARAUA, Tehsil: AURAIYA, Dist.: AURAIYA
SURVEY NO.5

LEGEND

- Forest Rou Coordinate
- Route of Proposed Pipeline
- Pipeline Rou
- Resrved Forest
- 05 survey Number



[Signature]
 Sr. Manager (Construction), Lucknow
 GAIL (India) Ltd.
 Lucknow (226010)

CLIENT :



GAIL (India) Limited.

(A Govt. of India Undertaking - A *Maharatna Company*)

7th Floor, Jubilee Tower, Sector-1, Noida- 201 301

PROJECT - JAGADISHPUR - HALDIA & SPUR PIPELINE

TITLE - VIJAIPUR-AURAIYA-PHULPUR GAS PIPELINE

Village Map Showing Survey Nos Wise Forest

Village: CHAMARAUA, Tehsil: AURAIYA, Dist.: AURAIYA

SURVEY NO.4

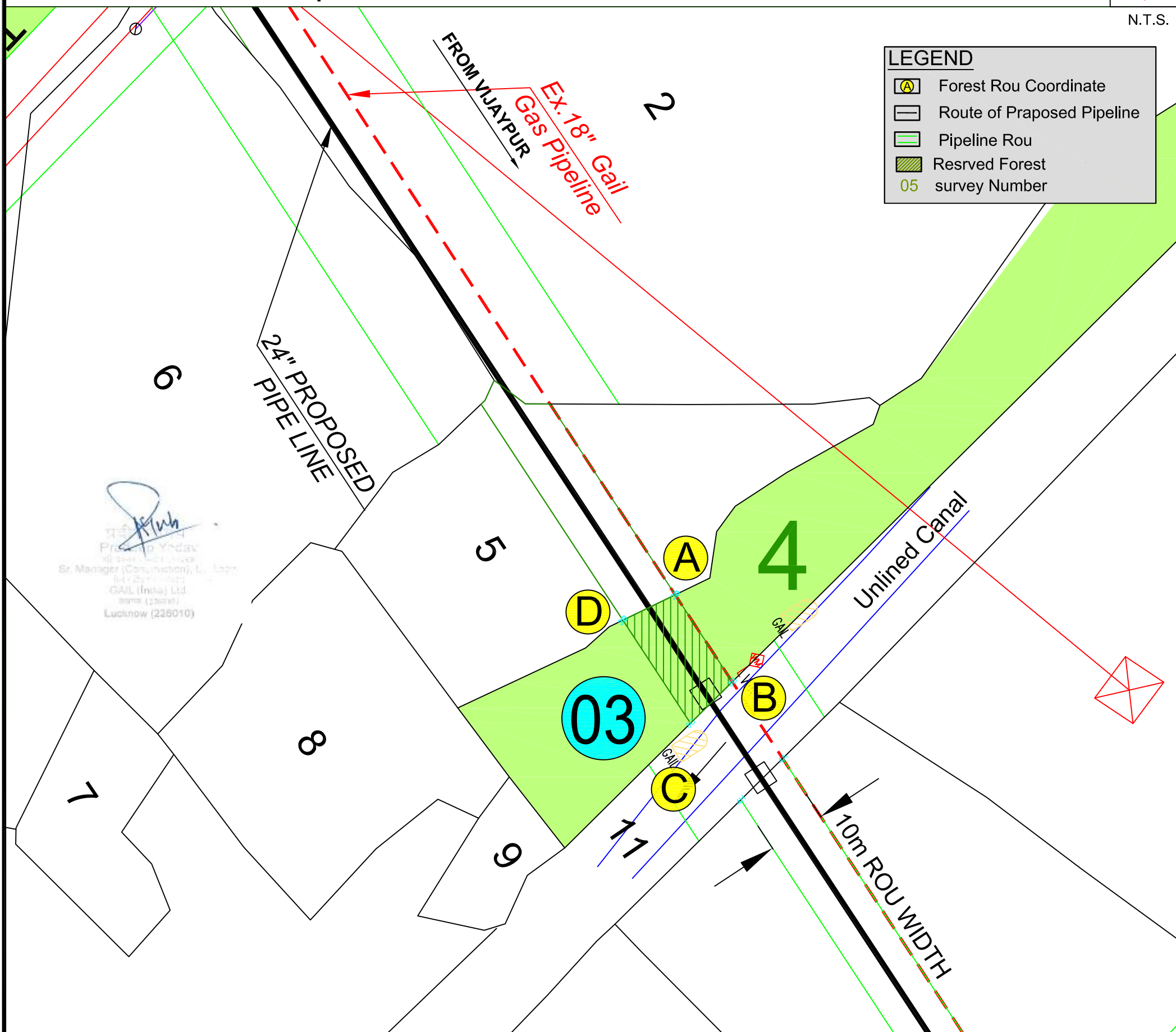
3/17



N.T.S.

LEGEND

- Forest Rou Coordinate
- Route of Proposed Pipeline
- Pipeline Rou
- Resrved Forest
- 05 survey Number



Prakash
 Prakash Yadav
 Sr. Manager (Construction), Lucknow
 GAIL (India) Ltd.
 Lucknow (226010)

CLIENT :



GAIL (India) Limited.

(A Govt. of India Undertaking - A *Maharatna Company*)

7th Floor, Jubilee Tower, Sector-1, Noida- 201 301

PROJECT - JAGADISHPUR - HALDIA & SPUR PIPELINE

TITLE - VIJAIPUR-AURAIYA-PHULPUR GAS PIPELINE

Village Map Showing Survey Nos Wise Forest

Village: CHAMARAUA, Tehsil: AURAIYA, Dist.: AURAIYA

SURVEY NO.38/1

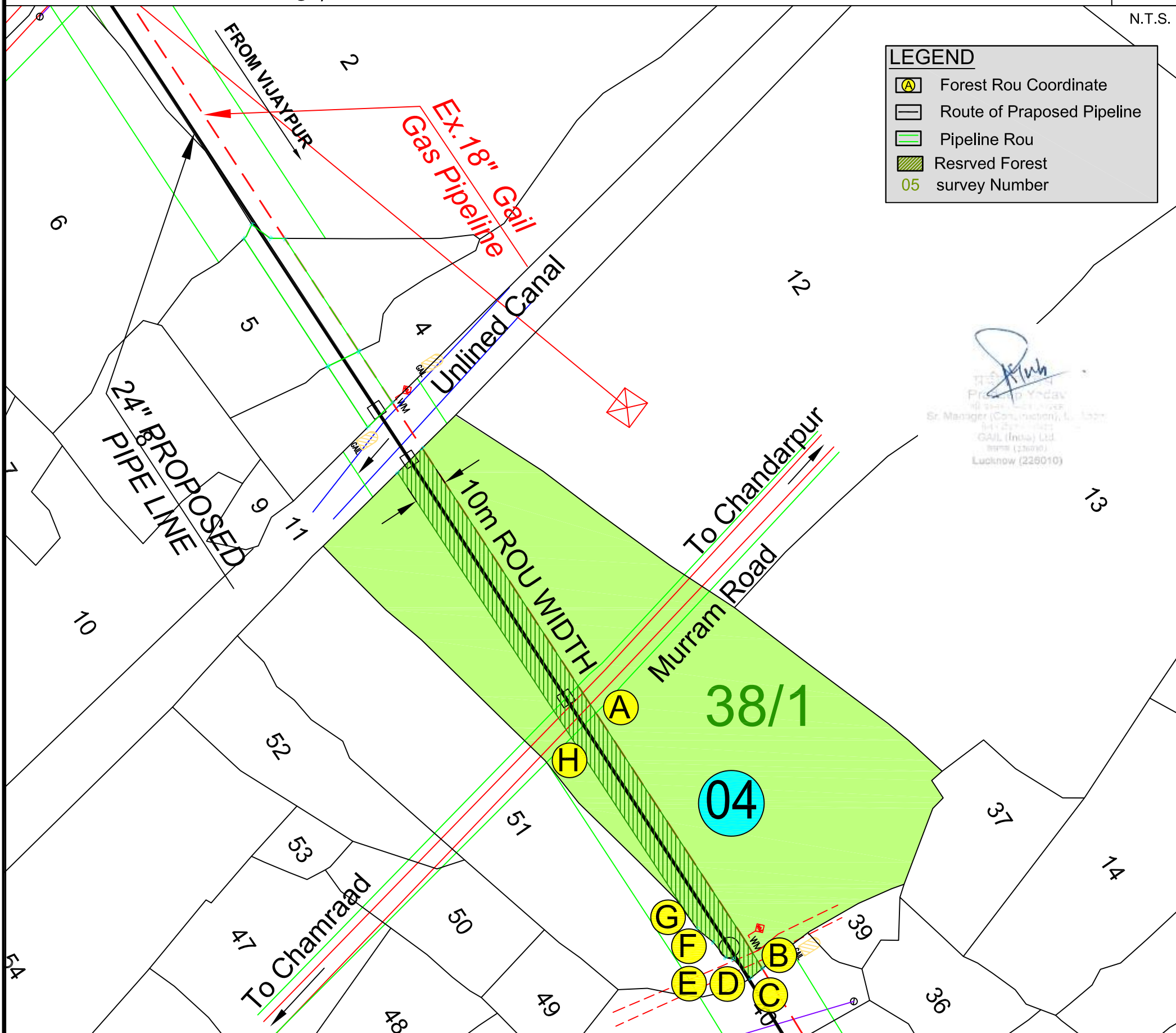
4/17



N.T.S.

LEGEND

- Forest Rou Coordinate
- Route of Proposed Pipeline
- Pipeline Rou
- Resrved Forest
- 05 survey Number



CLIENT :



GAIL (India) Limited.

(A Govt. of India Undertaking - A *Maharatna Company*)

7th Floor, Jubilee Tower, Sector-1, Noida- 201 301

PROJECT - JAGADISHPUR - HALDIA & SPUR PIPELINE

TITLE - VIJAIPUR-AURAIYA-PHULPUR GAS PIPELINE

Village Map Showing Survey Nos Wise Forest

5/17

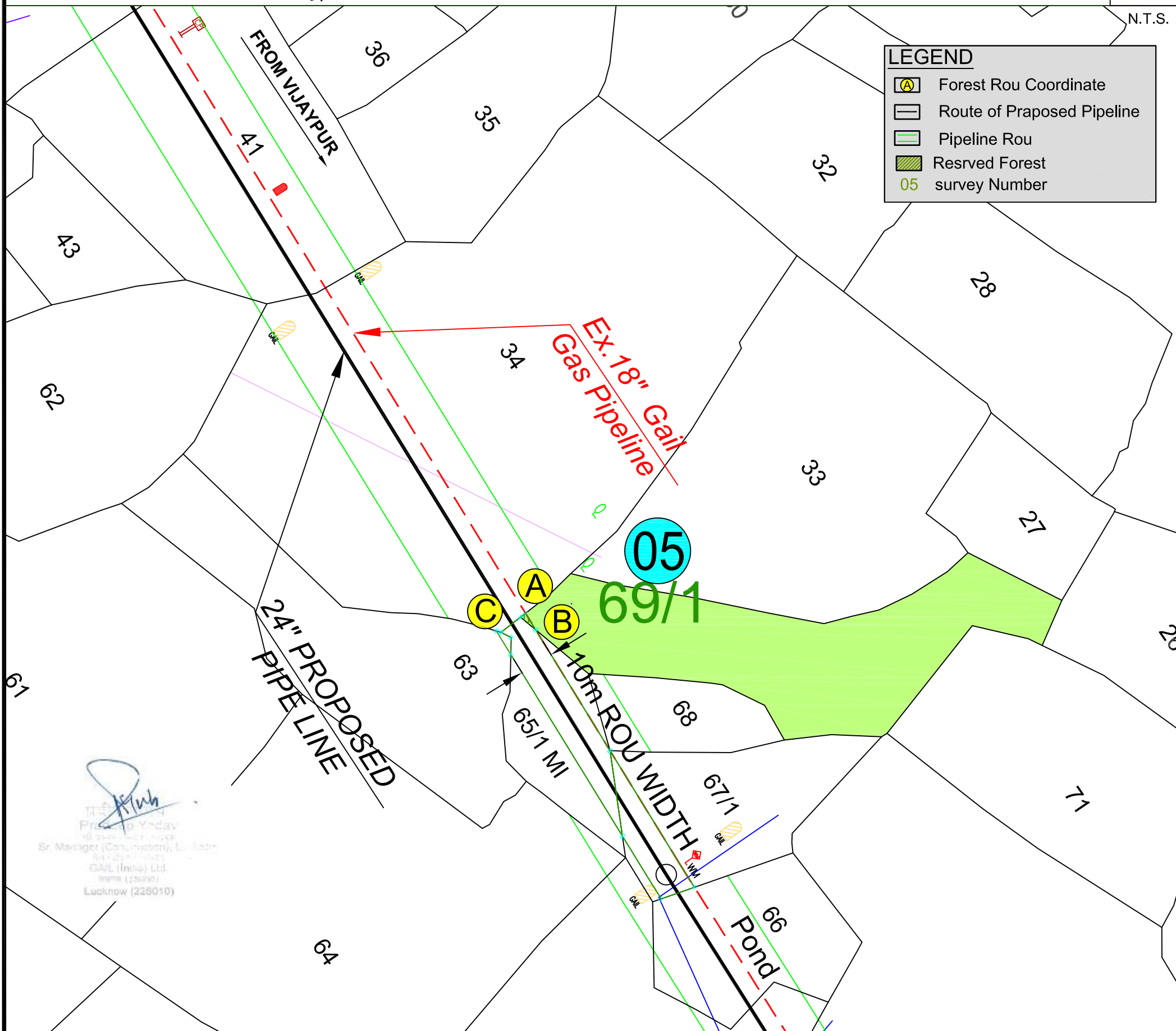
Village: CHAMARAUA, Tehsil: AURAIYA, Dist.: AURAIYA
SURVEY NO.69/1



N.T.S.

LEGEND

- Forest Rou Coordinate
- Route of Proposed Pipeline
- Pipeline Rou
- Resrved Forest
- 05 survey Number



[Signature]
 Prakash Yadav
 Sr. Manager (Construction), Lucknow
 GAIL (India) Ltd
 Lucknow (226010)

CLIENT :



GAIL (India) Limited.

(A Govt. of India Undertaking - A *Maharatna Company*)

7th Floor, Jubilee Tower, Sector-1, Noida- 201 301

PROJECT -

JAGADISHPUR - HALDIA & SPUR PIPELINE

TITLE -

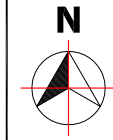
VIJAIPUR-AURAIYA-PHULPUR GAS PIPELINE

Village Map Showing Survey Nos Wise Forest

6/17





Village: CHAMARAUA, Tehsil: AURAIYA, Dist.: AURAIYA

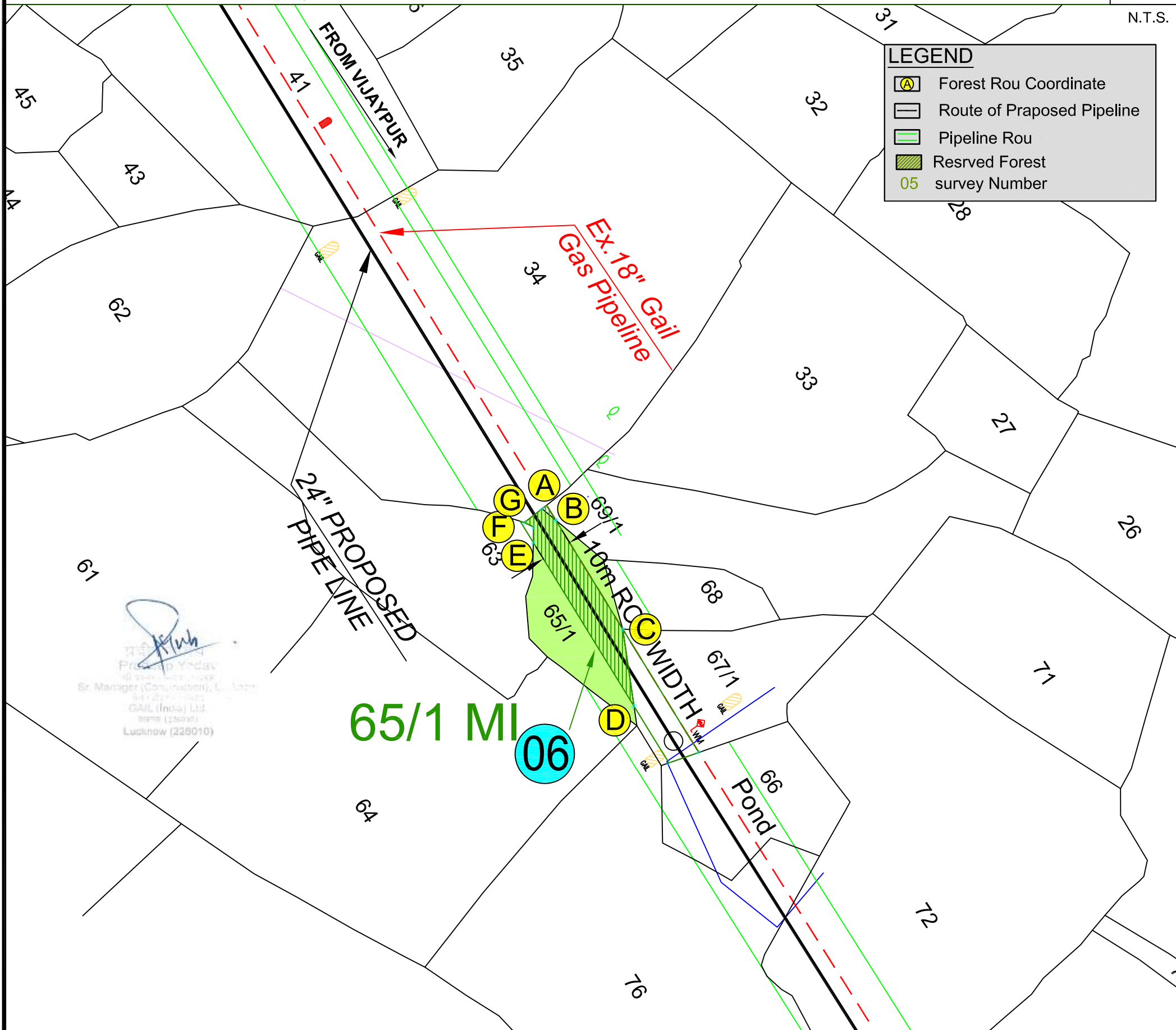
SURVEY NO.65/1 MI



N.T.S.

LEGEND

-  Forest Rou Coordinate
-  Route of Proposed Pipeline
-  Pipeline Rou
-  Resrved Forest
- 05 survey Number



[Signature]
 Pradeep Yadav
 Sr. Manager (Construction), GAIL
 GAIL (India) Ltd.
 Lucknow (226010)

65/1 MI
06

CLIENT :



GAIL (India) Limited.

(A Govt. of India Undertaking - A *Maharatna Company*)

7th Floor, Jubilee Tower, Sector-1, Noida- 201 301

PROJECT - JAGADISHPUR - HALDIA & SPUR PIPELINE

TITLE - VIJAIPUR-AURAIYA-PHULPUR GAS PIPELINE

7/17

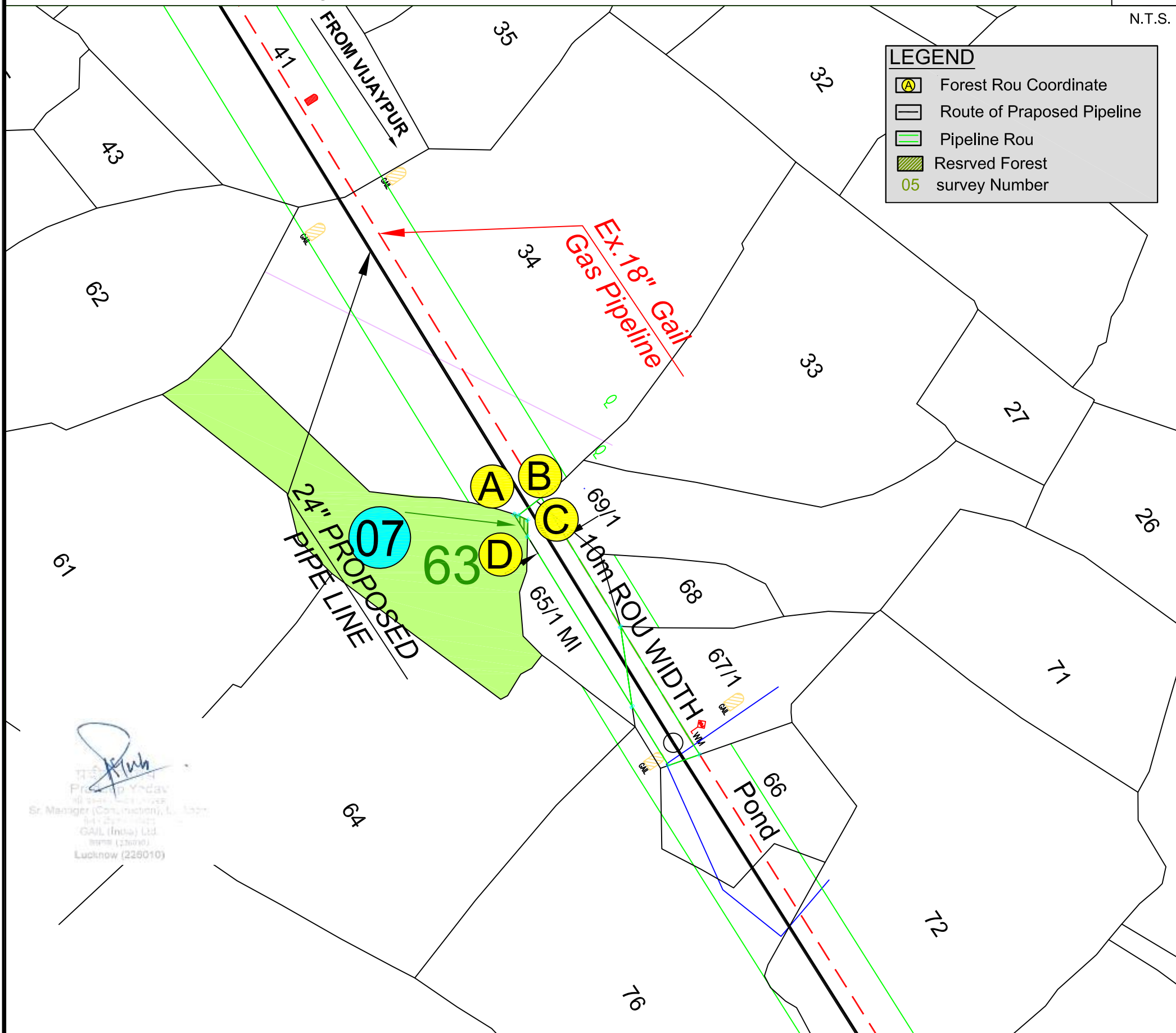


N.T.S.

Village Map Showing Survey Nos Wise Forest
Village: CHAMARAUA, Tehsil: AURAIYA, Dist.: AURAIYA
SURVEY NO.63

LEGEND

- Forest Rou Coordinate
- Route of Proposed Pipeline
- Pipeline Rou
- Resrved Forest
- 05 survey Number



[Signature]
 Sr. Manager (Construction), L. 1327
 GAIL (India) Ltd
 Lucknow (226010)

CLIENT :



GAIL (India) Limited.

(A Govt. of India Undertaking - A Maharatna Company)

7th Floor, Jubilee Tower, Sector-1, Noida- 201 301

PROJECT - JAGADISHPUR - HALDIA & SPUR PIPELINE

TITLE - VIJAIPUR-AURAIYA-PHULPUR GAS PIPELINE

8/17

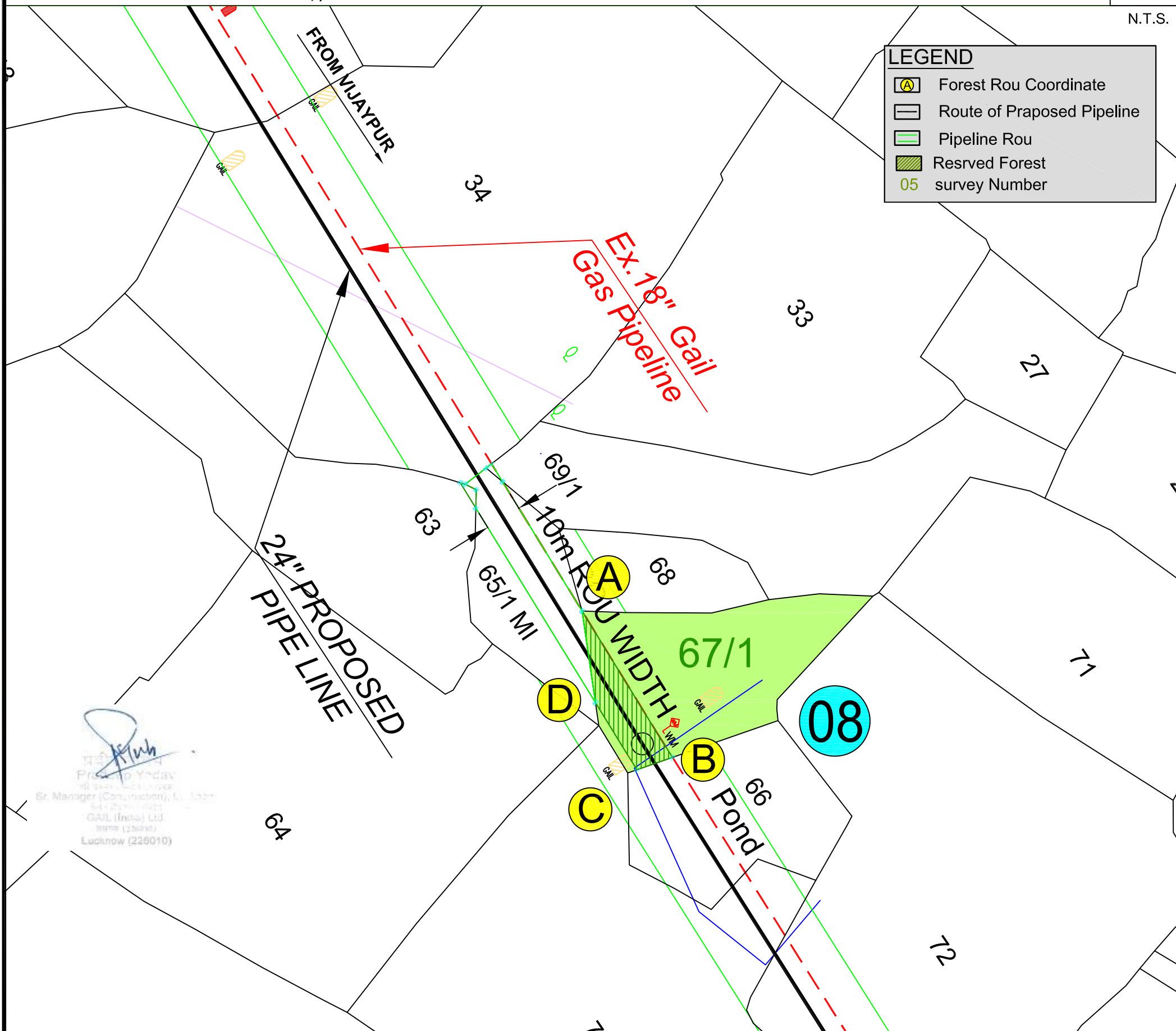


N.T.S.

Village Map Showing Survey Nos Wise Forest
Village: CHAMARAUA, Tehsil: AURAIYA, Dist.: AURAIYA
SURVEY NO.67/1

LEGEND

- Forest Rou Coordinate
- Route of Proposed Pipeline
- Pipeline Rou
- Resrved Forest
- 05 survey Number



Prabhu
 Prabhakar Yadav
 Sr. Manager (Construction), GAIL
 GAIL (India) Ltd
 Lucknow (226010)

CLIENT :



GAIL (India) Limited.

(A Govt. of India Undertaking - A Maharatna Company)

7th Floor, Jubilee Tower, Sector-1, Noida- 201 301

PROJECT - JAGADISHPUR - HALDIA & SPUR PIPELINE

TITLE - VIJAIPUR-AURAIYA-PHULPUR GAS PIPELINE

Village Map Showing Survey Nos Wise Forest

Village: CHAMARAUA, Tehsil: AURAIYA, Dist.: AURAIYA
SURVEY NO.602

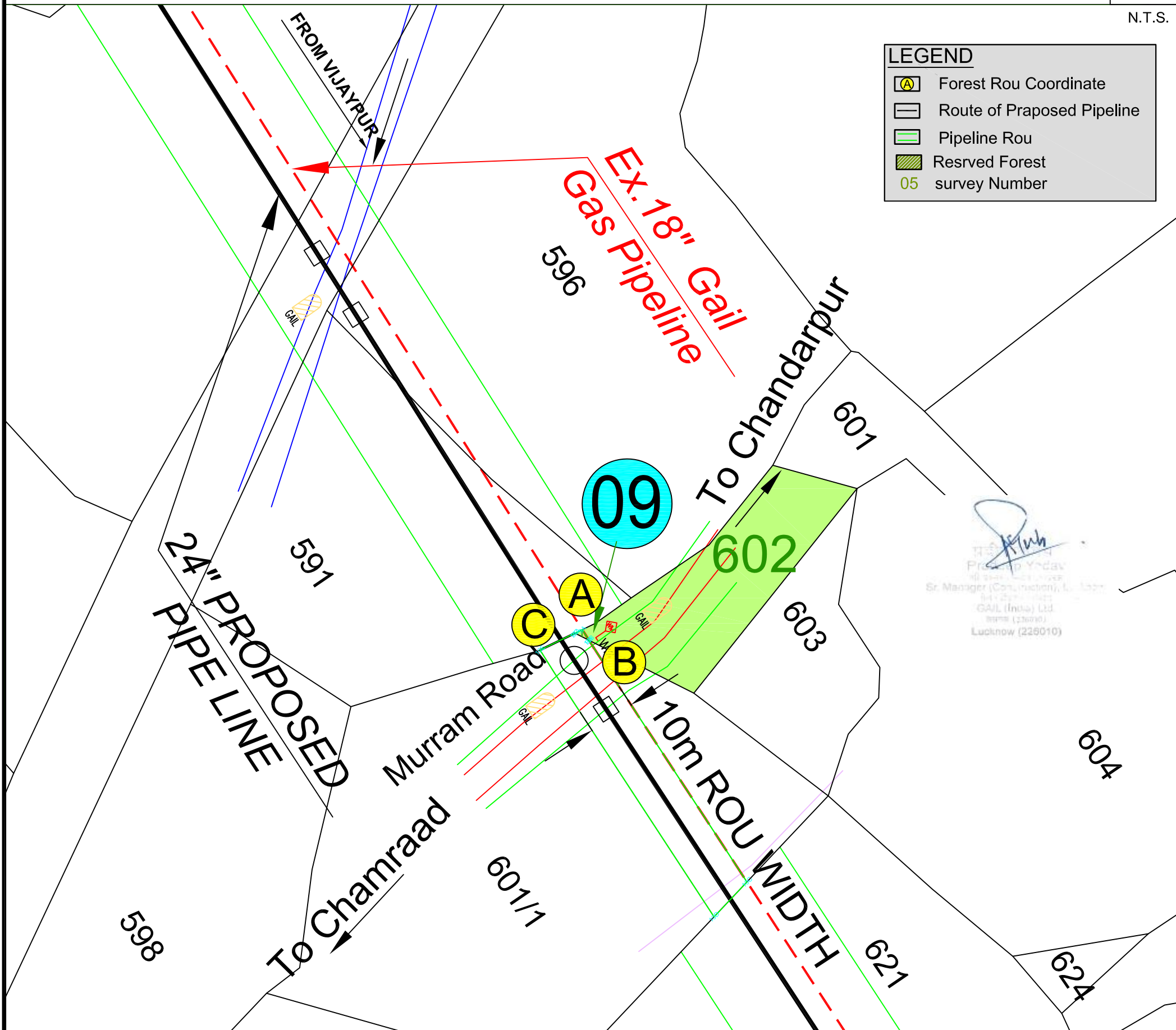
9/17



N.T.S.

LEGEND

- Forest Rou Coordinate
- Route of Proposed Pipeline
- Pipeline Rou
- Resrved Forest
- 05 survey Number



CLIENT :



GAIL (India) Limited.

(A Govt. of India Undertaking - A *Maharatna Company*)

7th Floor, Jubilee Tower, Sector-1, Noida- 201 301

PROJECT - JAGADISHPUR - HALDIA & SPUR PIPELINE

TITLE - VIJAIPUR-AURAIYA-PHULPUR GAS PIPELINE

Village Map Showing Survey Nos Wise Forest

Village: CHAMARAUA, Tehsil: AURAIYA, Dist.: AURAIYA

SURVEY NO.601/1

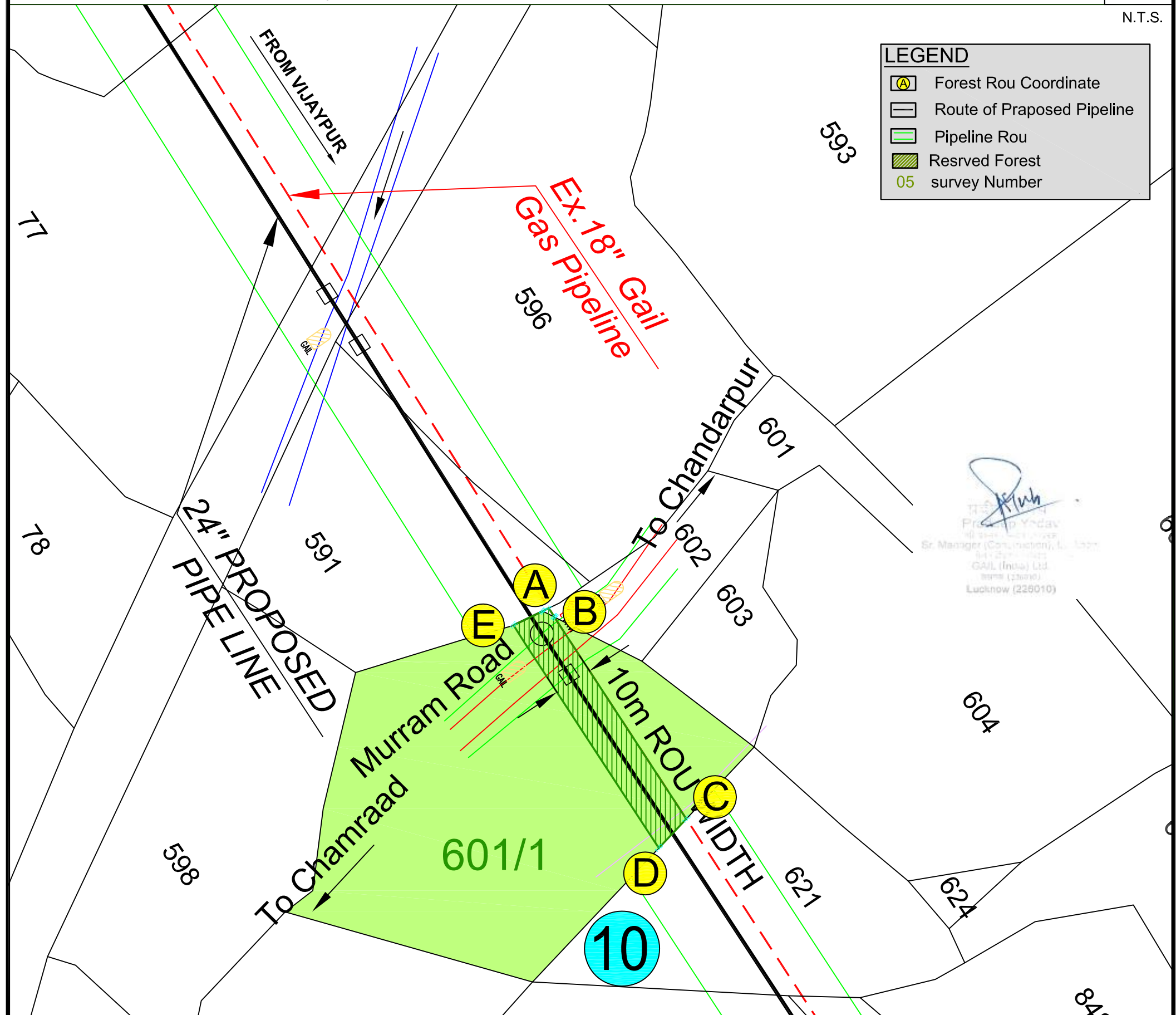
10/17



N.T.S.

LEGEND

- Forest Rou Coordinate
- Route of Proposed Pipeline
- Pipeline Rou
- Resrved Forest
- 05 survey Number



CLIENT :



GAIL (India) Limited.

(A Govt. of India Undertaking - A Maharatna Company)

7th Floor, Jubilee Tower, Sector-1, Noida- 201 301

PROJECT - JAGADISHPUR - HALDIA & SPUR PIPELINE

TITLE - VIJAIPUR-AURAIYA-PHULPUR GAS PIPELINE

Village Map Showing Survey Nos Wise Forest

Village: CHAMARAUA, Tehsil: AURAIYA, Dist.: AURAIYA

SURVEY NO.824/1 MI

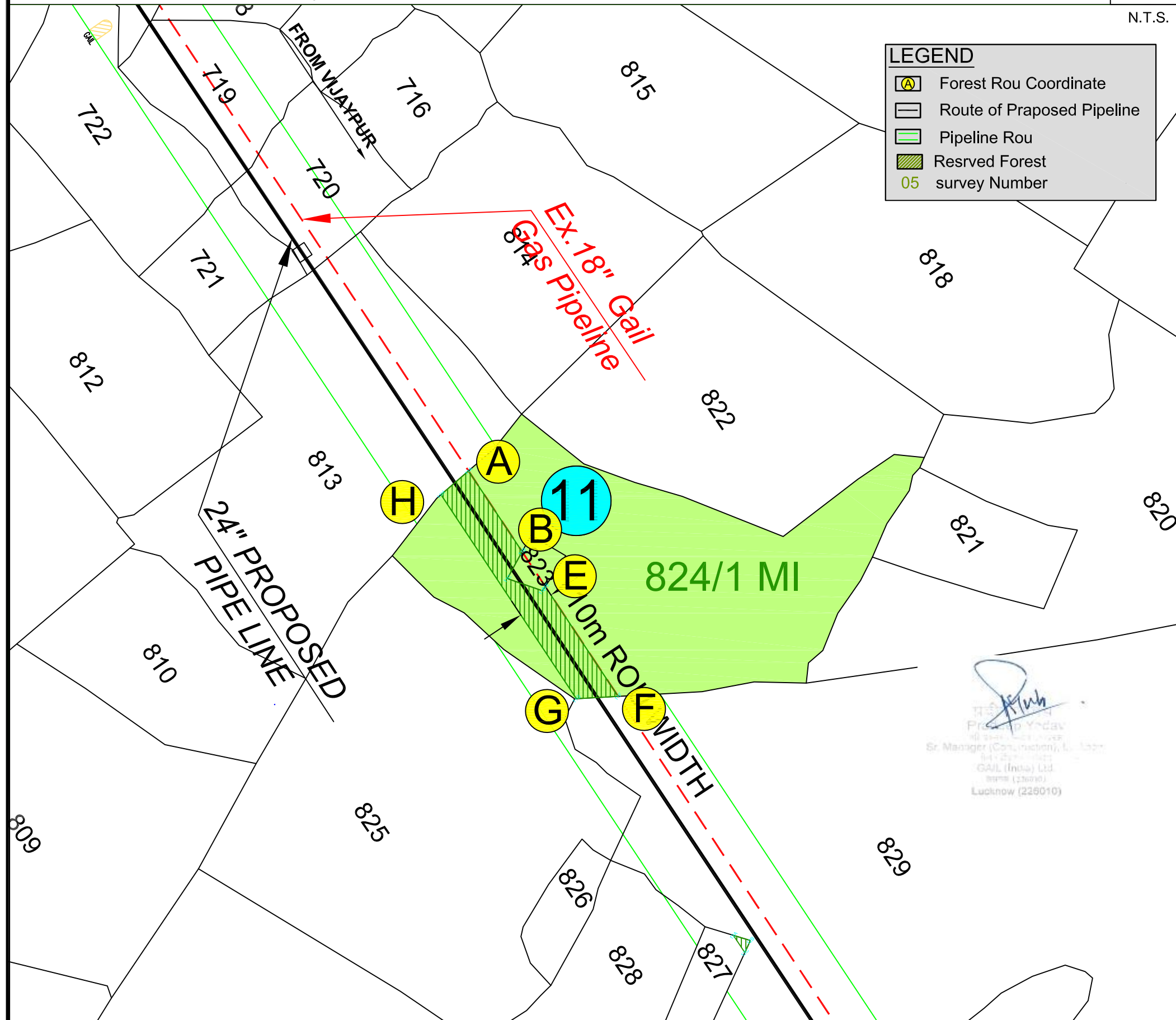
11/17



N.T.S.

LEGEND

- Forest Rou Coordinate
- Route of Proposed Pipeline
- Pipeline Rou
- Resrved Forest
- 05 survey Number



[Signature]
 Sr. Manager (Construction), GAIL (India) Ltd.
 Lucknow (226010)

CLIENT :



GAIL (India) Limited.

(A Govt. of India Undertaking - A Maharatna Company)

7th Floor, Jubilee Tower, Sector-1, Noida- 201 301

PROJECT - JAGADISHPUR - HALDIA & SPUR PIPELINE

TITLE - VIJAIPUR-AURAIYA-PHULPUR GAS PIPELINE

Village Map Showing Survey Nos Wise Forest

Village: CHAMARAUA, Tehsil: AURAIYA, Dist.: AURAIYA

SURVEY NO.827

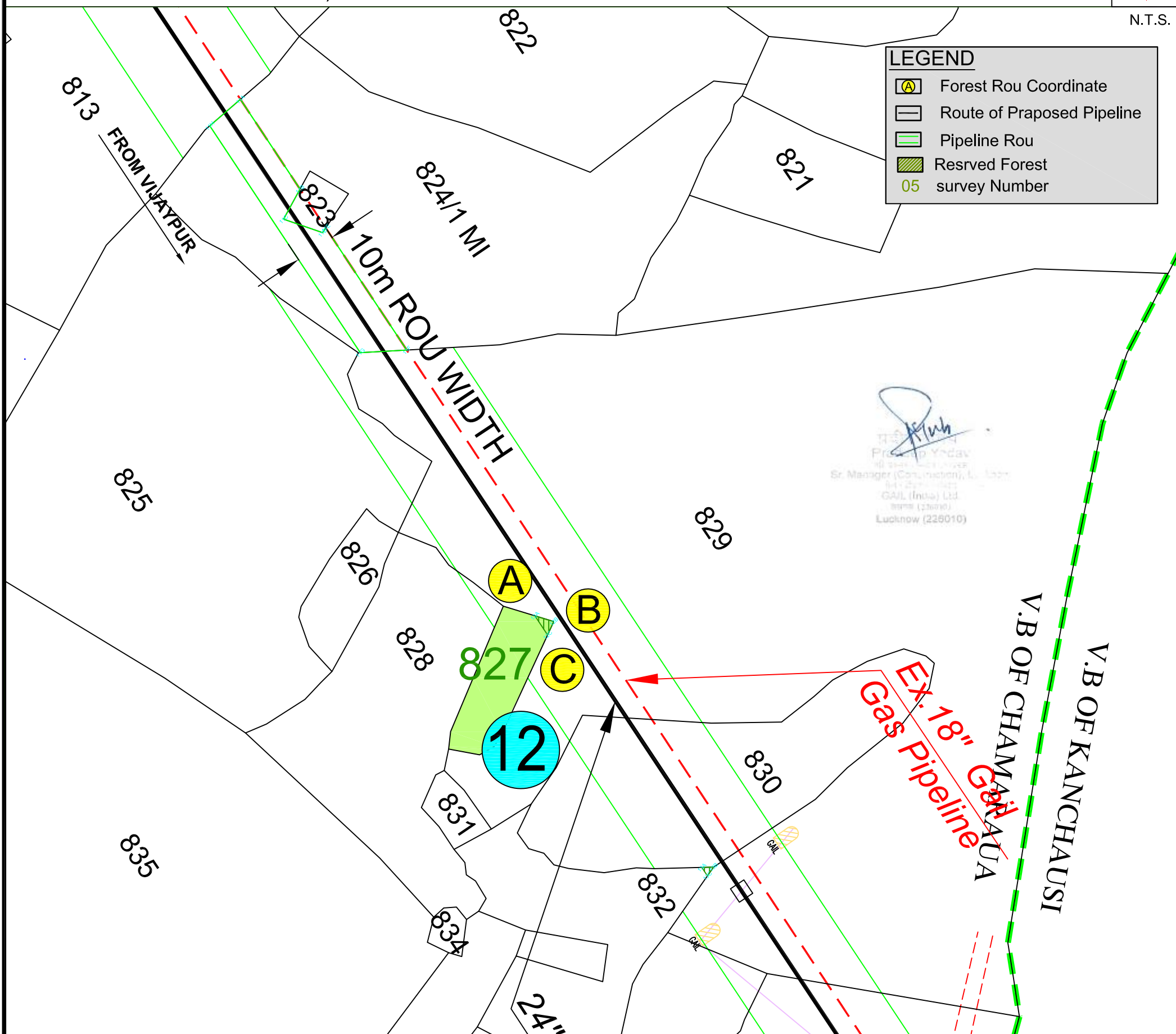
12/17



N.T.S.

LEGEND

- Forest Rou Coordinate
- Route of Proposed Pipeline
- Pipeline Rou
- Resrved Forest
- 05 survey Number



CLIENT :



GAIL (India) Limited.

(A Govt. of India Undertaking - A *Maharatna Company*)

7th Floor, Jubilee Tower, Sector-1, Noida- 201 301

PROJECT - JAGADISHPUR - HALDIA & SPUR PIPELINE

TITLE - VIJAIPUR-AURAIYA-PHULPUR GAS PIPELINE

Village Map Showing Survey Nos Wise Forest

Village: CHAMARAUA, Tehsil: AURAIYA, Dist.: AURAIYA

SURVEY NO.832

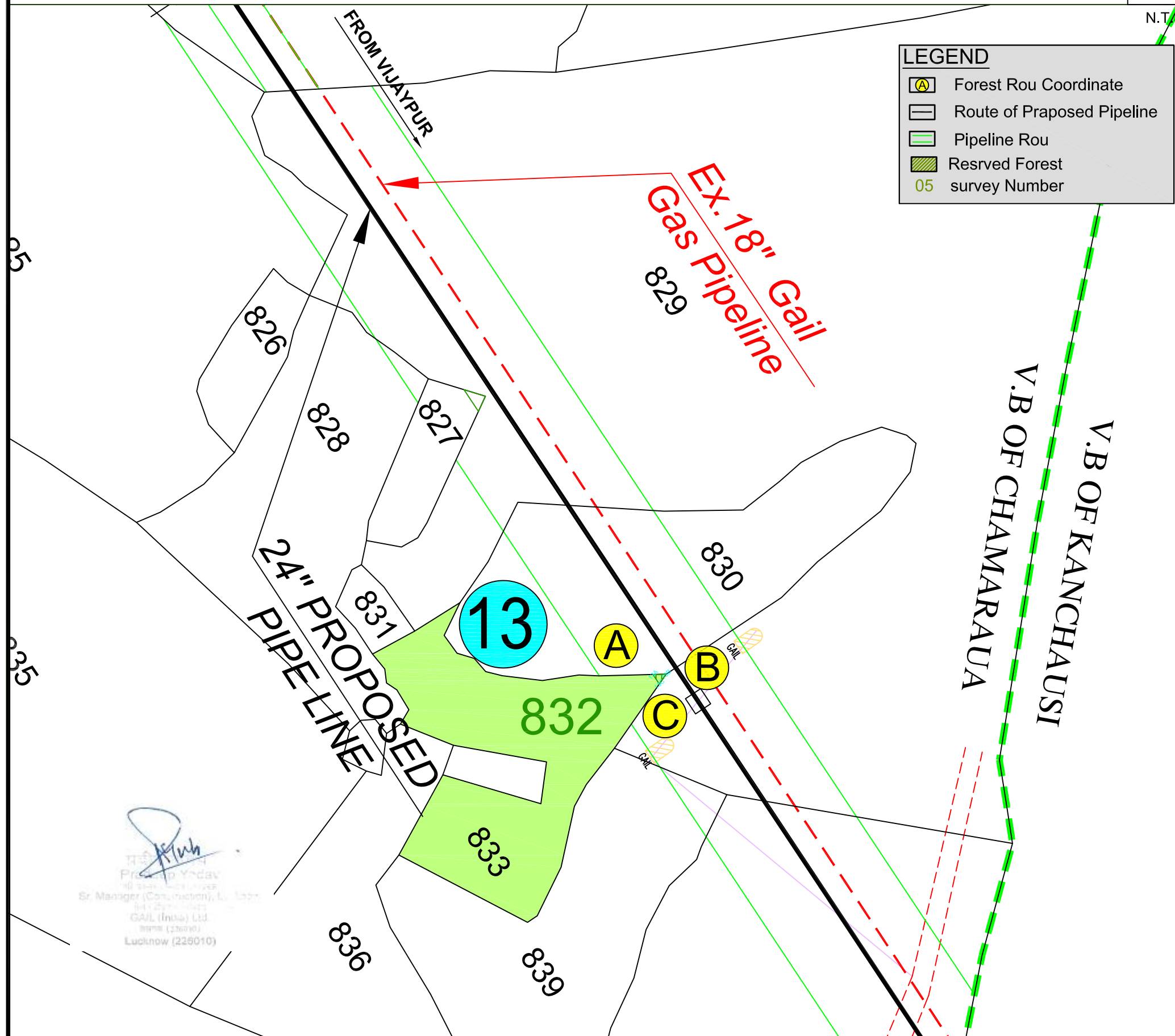
13/17



N.T.S.

LEGEND

- Forest Rou Coordinate
- Route of Proposed Pipeline
- Pipeline Rou
- Resrved Forest
- 05 survey Number



[Signature]
 Sr. Manager (Construction), Lucknow
 GAIL (India) Ltd.
 Lucknow (226010)

CLIENT :



GAIL (India) Limited.

(A Govt. of India Undertaking - A Maharatna Company)

7th Floor, Jubilee Tower, Sector-1, Noida- 201 301

PROJECT -

JAGADISHPUR - HALDIA & SPUR PIPELINE

TITLE -

VIJAIPUR-AURAIYA-PHULPUR GAS PIPELINE

14/17

N

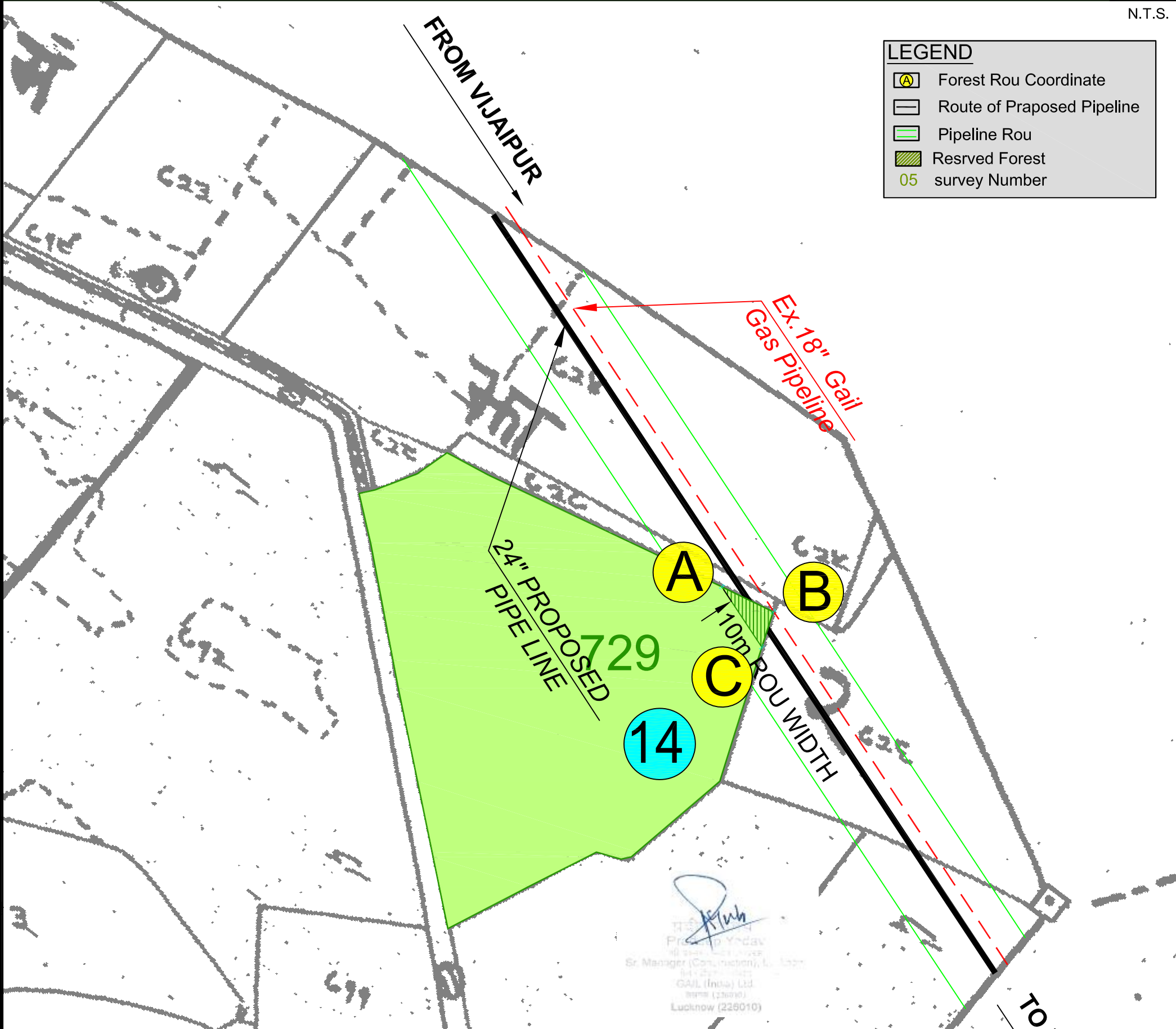


Village Map Showing Survey Nos Wise Forest
Village: MAINPUTH, Tehsil: BHAGYA NAGAR, Dist.: AURAIYA
SURVEY NO.729

N.T.S.

LEGEND

- Forest Rou Coordinate
- Route of Proposed Pipeline
- Pipeline Rou
- Resrved Forest
- 05 survey Number



[Signature]
 Sr. Manager (Construction), L. 1207
 GAIL (India) Ltd.
 Lucknow (226010)

CLIENT :



GAIL (India) Limited.

(A Govt. of India Undertaking - A Maharatna Company)

7th Floor, Jubilee Tower, Sector-1, Noida- 201 301

PROJECT - JAGADISHPUR - HALDIA & SPUR PIPELINE

TITLE - VIJAIPUR-AURAIYA-PHULPUR GAS PIPELINE

Village Map Showing Survey Nos Wise Forest

Village:DAHGAON, Tehsil: AURAIYA, Dist.: AURAIYA
SURVEY NO.537

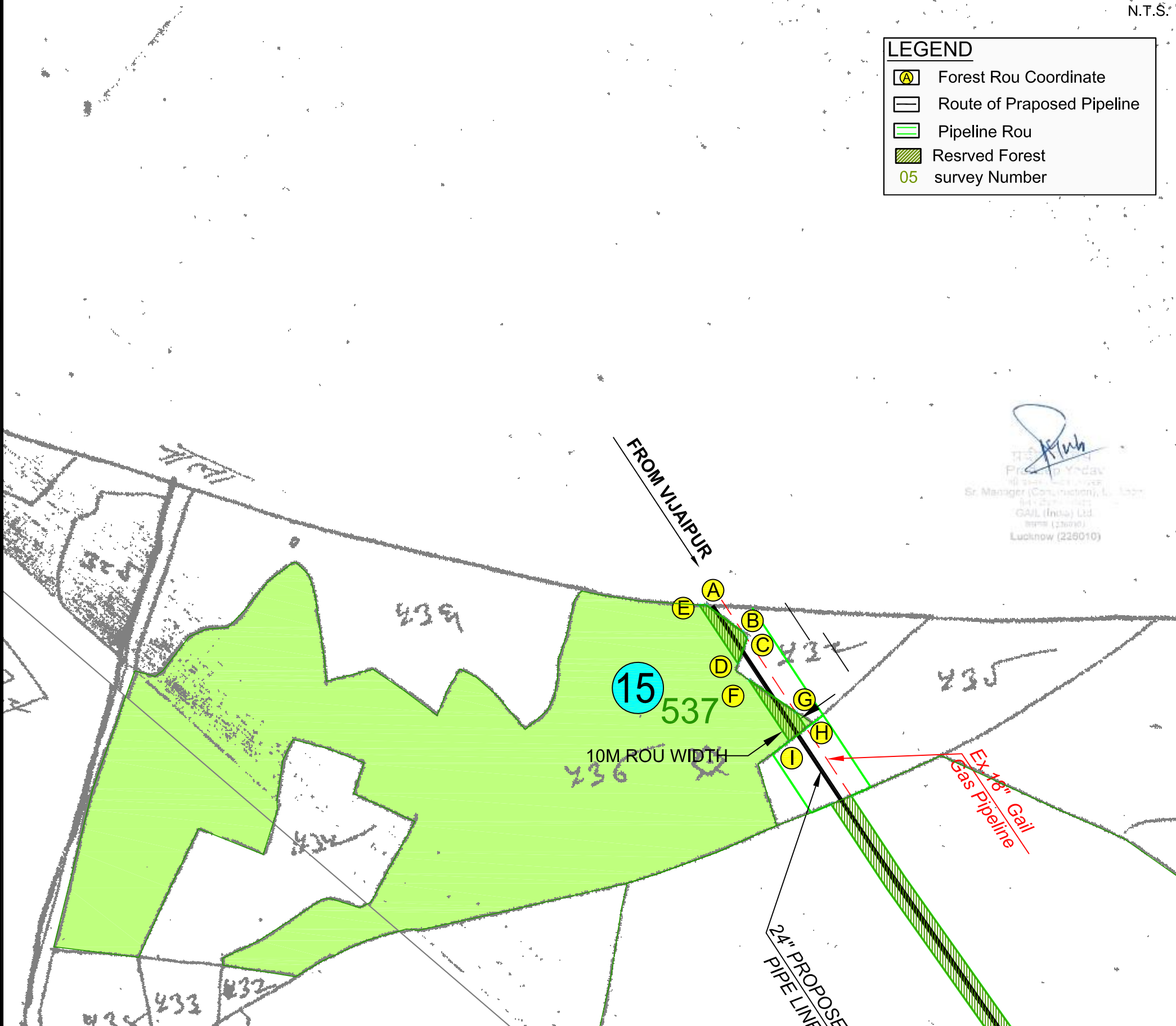
15/17



N.T.S.

LEGEND

- Forest Rou Coordinate
- Route of Proposed Pipeline
- Pipeline Rou
- Resrved Forest
- 05 survey Number



CLIENT :



GAIL (India) Limited.

(A Govt. of India Undertaking - A *Maharatna Company*)

7th Floor, Jubilee Tower, Sector-1, Noida- 201 301

PROJECT - JAGADISHPUR - HALDIA & SPUR PIPELINE

TITLE - VIJAIPUR-AURAIYA-PHULPUR GAS PIPELINE

Village Map Showing Survey Nos Wise Forest

Village: DAHGAON, Tehsil: AURAIYA, Dist.: AURAIYA

SURVEY NO. 517

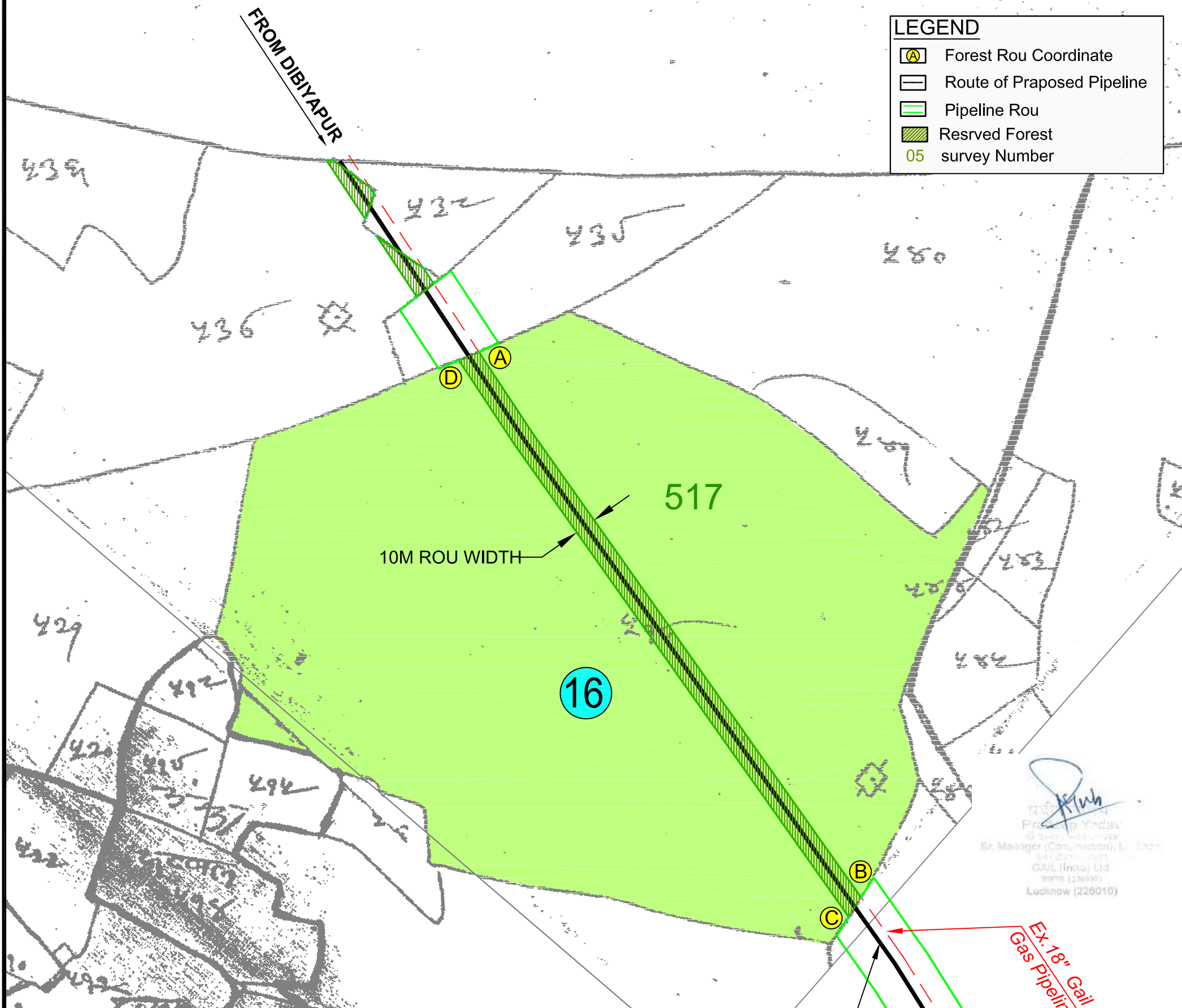
16/17



N.T.S.

LEGEND

- Forest Rou Coordinate
- Route of Proposed Pipeline
- Pipeline Rou
- Resrved Forest
- 05 survey Number



CLIENT :



GAIL (India) Limited.

(A Govt. of India Undertaking - A *Maharatna Company*)

7th Floor, Jubilee Tower, Sector-1, Noida- 201 301

PROJECT - JAGADISHPUR - HALDIA & SPUR PIPELINE

TITLE - VIJAIPUR-AURAIYA-PHULPUR GAS PIPELINE

Village Map Showing Survey Nos Wise Forest

Village: DAHGAON, Tehsil: AURAIYA, Dist.: AURAIYA

SURVEY NO.532

17/17



N.T.S.

LEGEND

- Forest Rou Coordinate
- Route of Proposed Pipeline
- Pipeline Rou
- Resrvd Forest
- 05 survey Number

