

CLIENT :



GAIL (India) Limited.

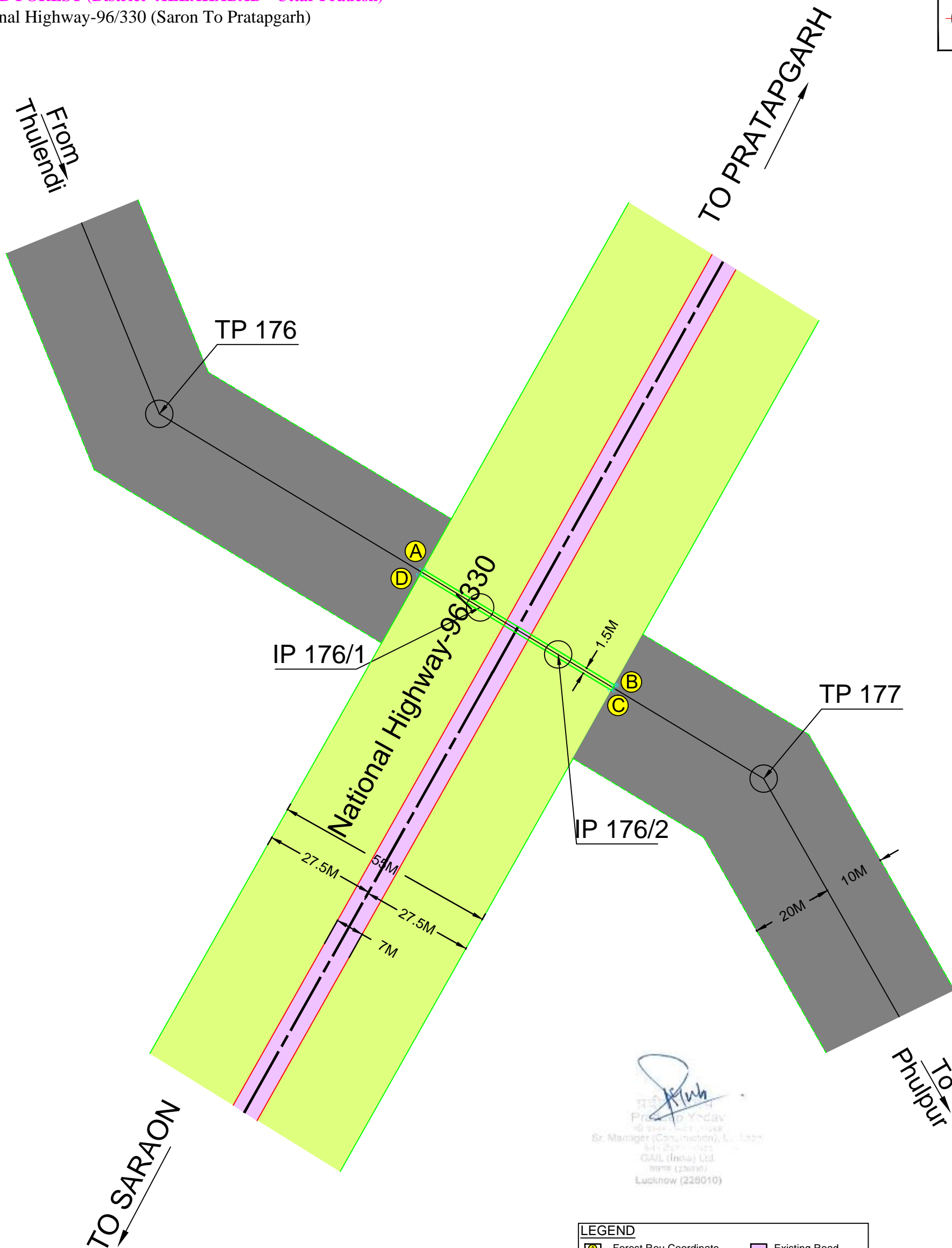
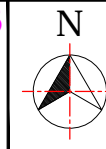
(A Govt. of India Undertaking - A Maharatna Company)
7th Floor, Jubilee Tower, Sector-1, Noida- 201 301

PROJECT - JAGADISHPUR - HALDIA & SPUR PIPELINE

TITLE - VIJAIPUR-AURAIYA-PHULPUR GAS PIPELINE

PROTECTED FOREST (District- ALLAHABAD - Uttar Pradesh)
Along National Highway-96/330 (Saron To Pratapgarh)

1/3



LEGEND

	Forest Rou Coordinate		Existing Road
	Route of Praposed Pipeline		Existing Road Row
	TP,IP		
	Center Line of Road		

PROTECTED FOREST (District- ALLAHABAD - Uttar Pradesh)
Along National Highway-96/330 (Saron To Pratapgarh)

Sr. No	Code	Co-Ordinates(WGS84)		Length (m)	Width (m)	Area Sq mt
		Latitude	Longitude			
1	A	25° 40' 32.92" N	81° 53' 33.45" E	55.000	1.5	82.500
	B	25° 40' 31.99" N	81° 53' 35.13" E			
	C	25° 40' 31.95" N	81° 53' 35.10" E			
	D	25° 40' 32.88" N	81° 53' 33.42" E			

LIST OF TP WITH GPS CO-ORDINATES

TP No	WGS 84 Co ordinates	
	Latitude (N)	Longitude (E)
TP 176	25°40'34.193" E	81°53'31.192" N
IP 176/1	25°40'32.629" E	81°53'34.01" N
IP 176/2	25°40'32.248" E	81°53'34.695" N
TP 177	25°40'31.246" E	81°53'36.5" N

N.T.S.

CLIENT :



GAIL (India) Limited.

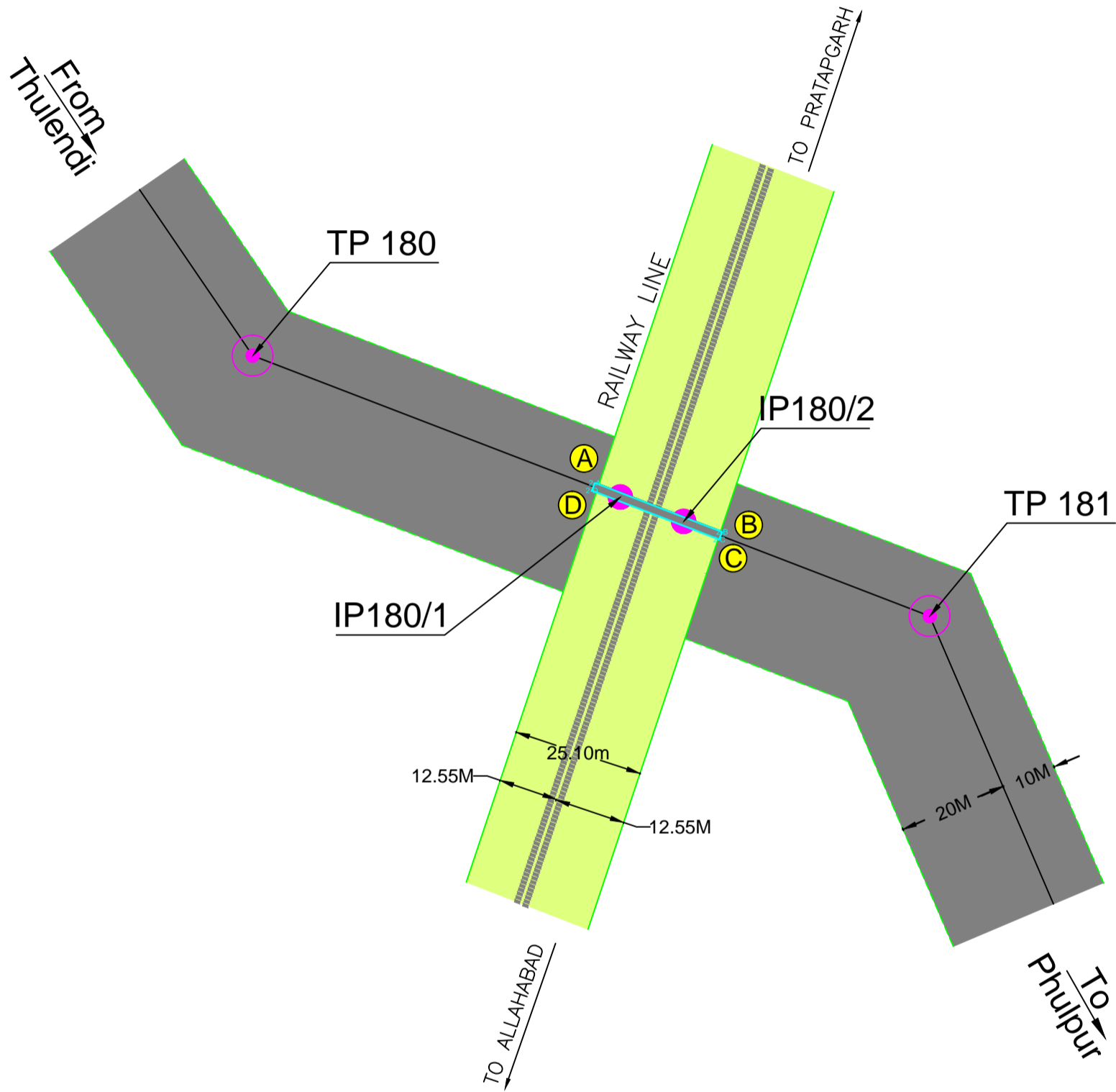
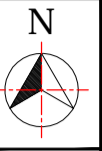
(A Govt. of India Undertaking - A Maharatna Company)
7th Floor, Jubilee Tower, Sector-1, Noida-201 301

PROJECT - JAGADISHPUR - HALDIA & SPUR PIPELINE

TITLE - VIJAIPUR-AURAIYA-PHULPUR GAS PIPELINE

PROTECTED FOREST (District- ALLAHABAD - Uttar Pradesh)
Along Northern Railway (B/W Station Mau Aimma To Sawait)

2/3



[Signature]
Sr. Manager (Construction), GAIL (India) Ltd.
Lucknow (226010)

LEGEND

	Forest Rou Coordinate		Existing Road
	Route of Praposed Pipeline		Existing Road Row
	TP,IP		
	Center Line of Road		

PROTECTED FOREST (District- ALLAHABAD - Uttar Pradesh)
Along Northern Railway (B/W Station Mau Aimma To Sawait)

Sr. No	Code	Co-Ordinates(WGS84)		Length (m)	Width (m)	Area Sq mt
		Latitude	Longitude			
2	A	25° 39' 47.94" N	81° 54' 3.92" E	25.100	1.5	37.650
	B	25° 39' 47.64" N	81° 54' 4.76" E			
	C	25° 39' 47.60" N	81° 54' 4.74" E			
	D	25° 39' 47.8993" N	81° 54' 3.90" E			

LIST OF TP WITH GPS CO-ORDINATES

TP No	WGS 84 Co ordinates	
	Latitude (N)	Longitude (E)
TP 180	25° 39' 48.7344" N	81° 54' 1.7316" E
IP 180/1	25° 39' 47.8743" N	81° 54' 4.1526" E
IP 180/2	25° 39' 47.7268" N	81° 54' 4.5683" E
TP 181	25° 39' 47.1508" N	81° 54' 6.1884" E

N.T.S.

CLIENT :



GAIL (India) Limited.

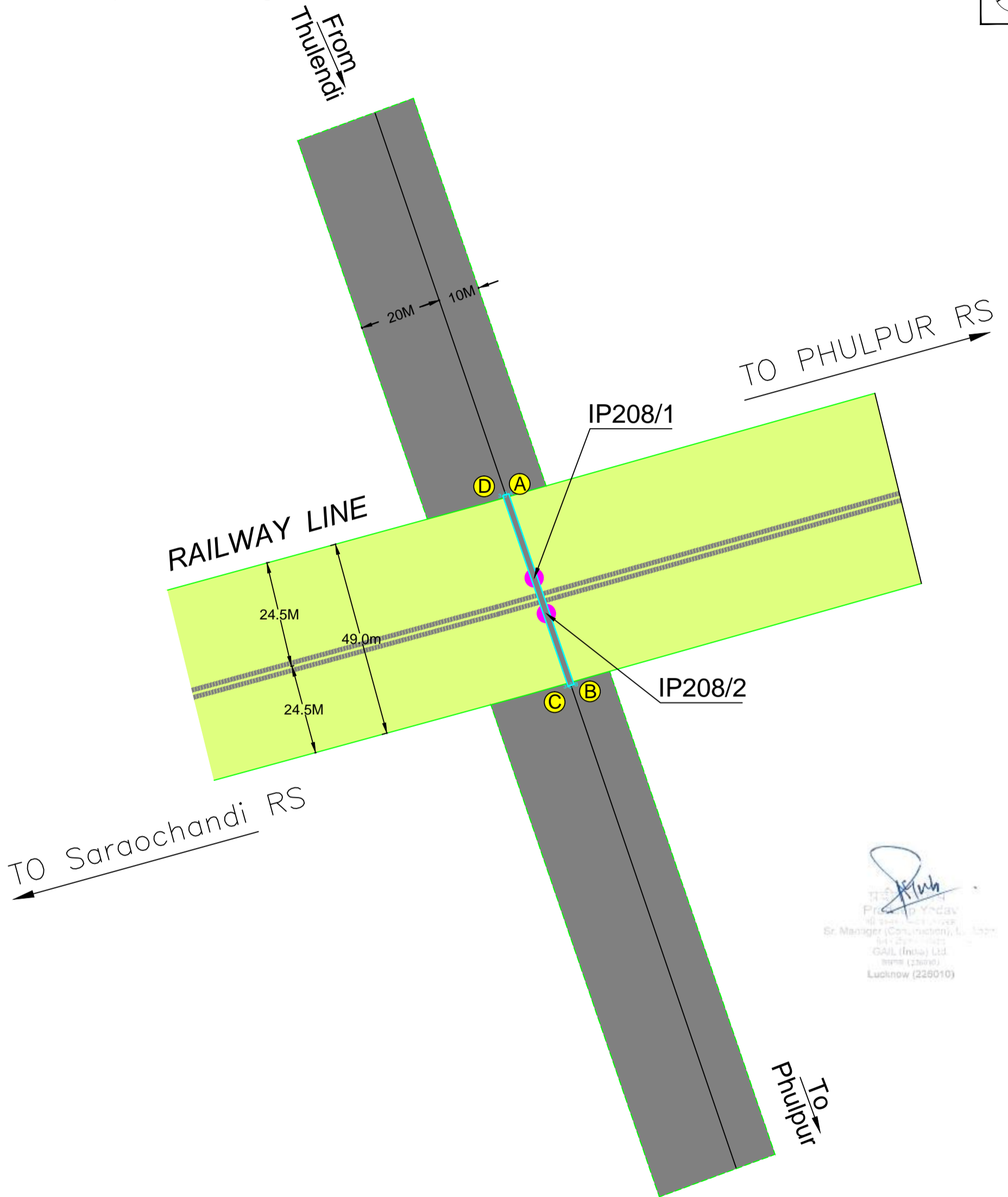
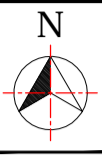
(A Govt. of India Undertaking - A Maharatna Company)
7th Floor, Jubilee Tower, Sector-1, Noida-201 301

PROJECT - JAGADISHPUR - HALDIA & SPUR PIPELINE

TITLE - VIJAIPUR-AURAIYA-PHULPUR GAS PIPELINE

PROTECTED FOREST (District- ALLAHABAD - Uttar Pradesh)
Along Northern Railway (B/W Station Phulpur To Saraichandi)

3/3



PROTECTED FOREST (District- ALLAHABAD - Uttar Pradesh)

Along Northern Railway (B/W Station Phulpur To Saraichandi)

Sr. No	Code	Co-Ordinates(WGS84)		Length (m)	Width (m)	Area Sq mt
		Latitude	Longitude			
3	A	25° 32' 25.40" N	82° 01' 39.94" E	49.00	1.5	73.500
	B	25° 32' 23.89" N	82° 01' 40.50" E			
	C	25° 32' 23.87" N	82° 01' 40.45" E			
	D	25° 32' 25.38" N	82° 01' 39.89" E			

LEGEND

- Forest Rou Coordinate
- Existing Road
- Route of Praposed Pipeline
- Existing Road Row
- TP,IP
- Center Line of Road

LIST OF TP WITH GPS CO-ORDINATES

TP No	WGS 84 Co ordinates	
	Latitude (N)	Longitude (E)
IP208/1	25° 32' 24.7529" N	82° 01' 40.2229" E
IP208/2	25° 32' 24.4700" N	82° 01' 40.3271" E

N.T.S.