

CLIENT :



**GAIL (India) Limited.**

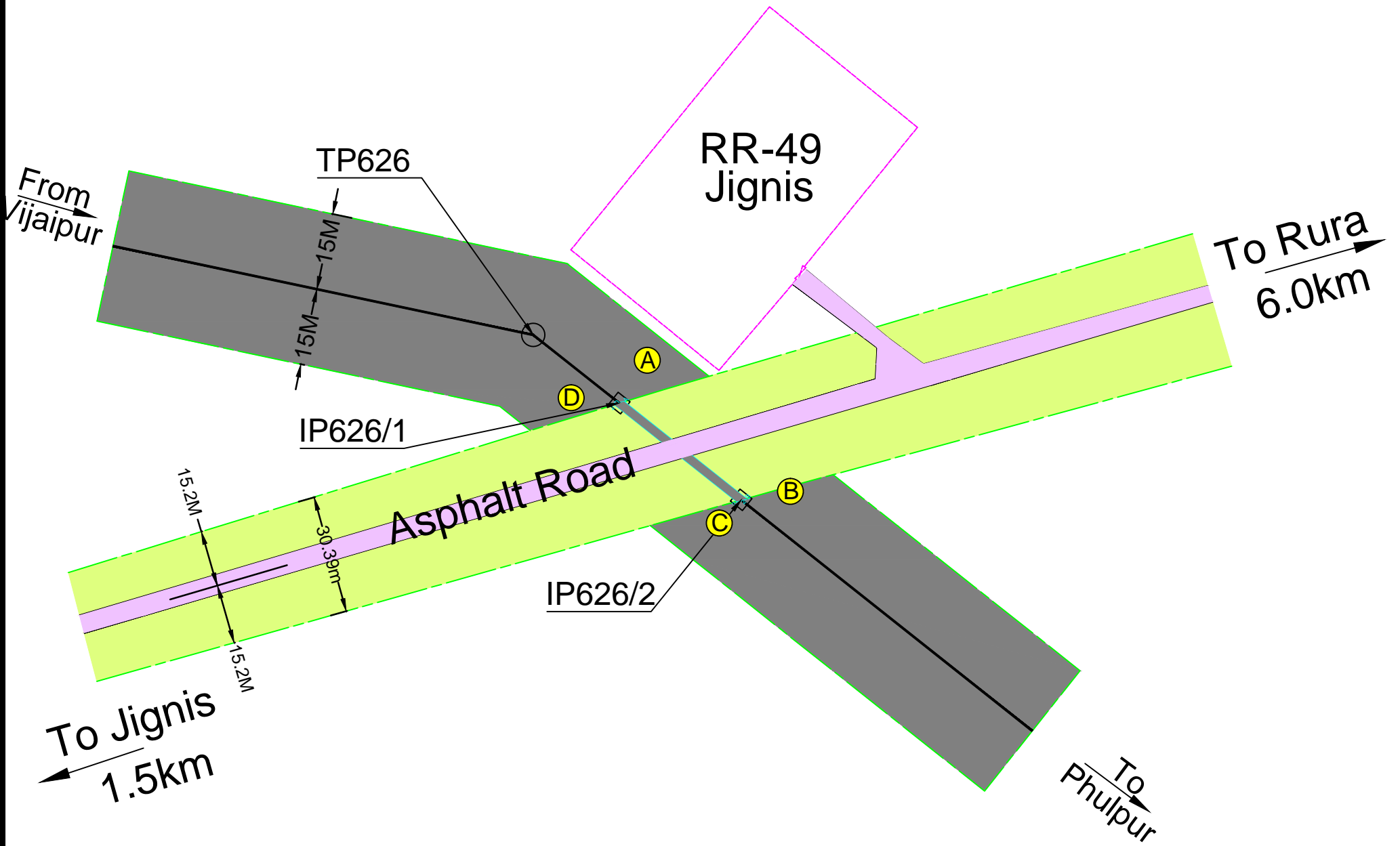
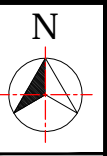
(A Govt. of India Undertaking - A Maharatna Company)  
7th Floor, Jubilee Tower, Sector-1, Noida- 201 301

PROJECT - JAGADISHPUR - HALDIA & SPUR PIPELINE

TITLE - VIJAIPUR-AURAIYA-PHULPUR GAS PIPELINE

**PROTECTED FOREST (District-Kanpur Dehat - Uttar Pradesh)**  
Along Asphalted Road (From Rura To Derapur)

1/3



*[Signature]*  
Sr. Manager (Construction), L. 1307  
GAIL (India) Ltd.  
Lucknow (226010)

**PROTECTED FOREST (District-Kanpur Dehat - Uttar Pradesh)**  
Along Asphalted Road (From Rura To Derapur)

Sr. No	Code	Co-Ordinates(WGS84)		Length (m)	Width (m)	Area Sq mt
		Latitude	Longitude			
1	A	26° 27' 32.52" N	79° 50' 42.95" E	30.39	1.5	45.585
	B	26° 27' 31.91" N	79° 50' 43.82" E			
	C	26° 27' 31.89" N	79° 50' 43.76" E			
	D	26° 27' 32.50" N	79° 50' 42.89" E			

**LEGEND**

- Forest Rou Coordinate
- Existing Road
- Route of Praposed Pipeline
- Existing Road Row
- TP,IP
- Center Line of Road

**LIST OF TP WITH GPS CO-ORDINATES**

TP No	WGS 84 Co ordinates	
	Latitude (N)	Longitude (E)
TP626	26° 27' 32.98" N	79° 50' 42.33" E
TP626/1	26° 27' 32.55" N	79° 50' 42.94" E
TP626/2	26° 27' 31.95" N	79° 50' 43.81" E

N.T.S.

CLIENT :



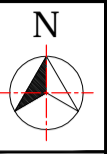
**GAIL (India) Limited.**

(A Govt. of India Undertaking - A Maharatna Company)  
7th Floor, Jubilee Tower, Sector-1, Noida- 201 301

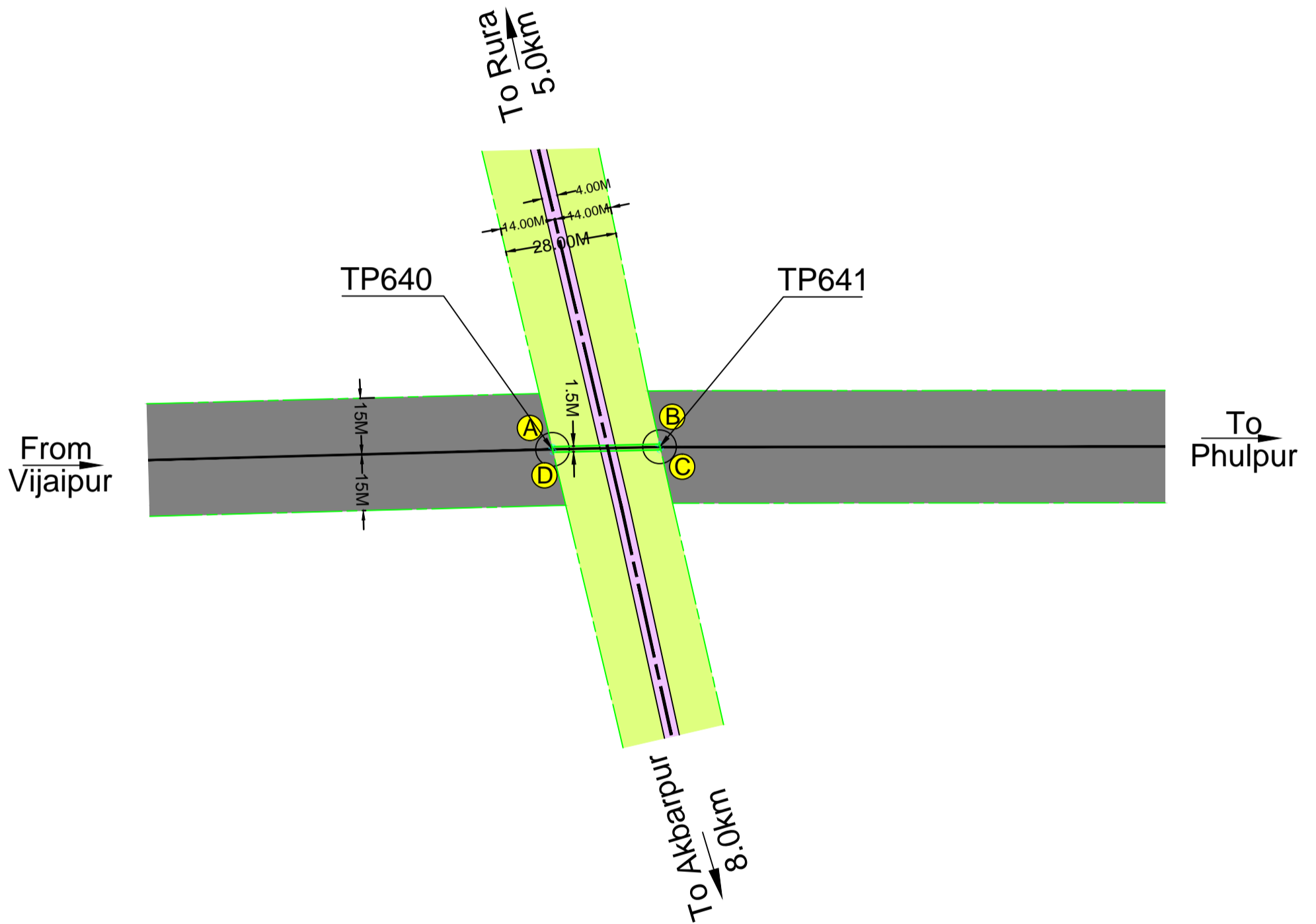
PROJECT - **JAGADISHPUR - HALDIA & SPUR PIPELINE**

TITLE - **VIJAIPUR-AURAIYA-PHULPUR GAS PIPELINE**

2/3



**PROTECTED FOREST (District-Kanpur Dehat - Uttar Pradesh)**  
Along Asphalted Road (From Rura To Akbarpur)



*[Signature]*  
Sr. Manager (Construction), GAIL (India) Ltd  
Lucknow (226010)

PROTECTED FOREST (District-Kanpur Dehat - Uttar Pradesh)						
Along Asphalted Road (From Rura To Akbarpur)						
Sr. No	Code	Co-Ordinates(WGS84)		Length (m)	Width (m)	Area Sq mt
		Latitude	Longitude			
1	A	26° 26' 56.41" N	79° 55' 45.32" E	28.58	1.5	42.87
	B	26° 26' 56.44" N	79° 55' 46.36" E			
	C	26° 26' 56.39" N	79° 55' 46.37" E			
	D	26° 26' 56.36" N	79° 55' 45.34" E			

LEGEND			
	Forest Rou Coordinate		Existing Road
	Route of Proposed Pipeline		Existing Road Row
	TP,IP		
	Center Line of Road		

LIST OF TP WITH GPS CO-ORDINATES		
TP No	WGS 84 Co ordinates	
	Latitude (N)	Longitude (E)
TP640	26° 26' 56.43240" N	79° 55' 45.36079" E
TP641	26° 26' 56.46158" N	79° 55' 46.39209" E

CLIENT :



**GAIL (India) Limited.**

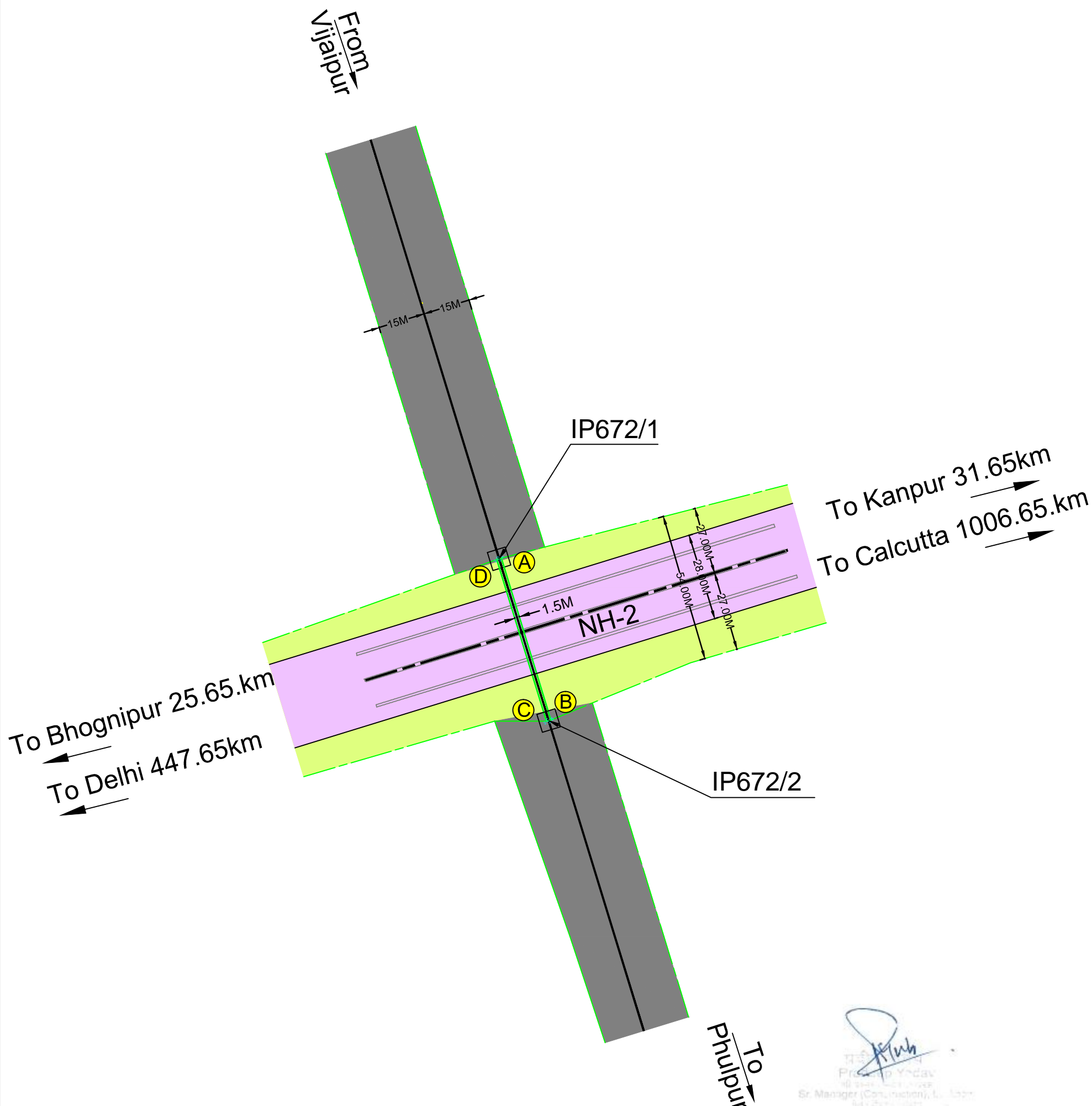
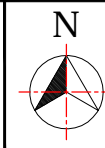
(A Govt. of India Undertaking - A Maharatna Company)  
7th Floor, Jubilee Tower, Sector-1, Noida- 201 301

PROJECT - JAGADISHPUR - HALDIA & SPUR PIPELINE

TITLE - VIJAIPUR-AURAIYA-PHULPUR GAS PIPELINE

**PROTECTED FOREST (District-Kanpur Dehat - Uttar Pradesh)**  
Along National Highway-2 (From Delhi To Kanpur)

2/3



*[Signature]*  
Sr. Manager (Construction), L. 1220  
GAIL (India) Ltd.  
Lucknow (226010)

PROTECTED FOREST (District-Kanpur Dehat - Uttar Pradesh)						
Along National Highway-2 (From Delhi To Kanpur)						
Sr. No	Code	Co-Ordinates(WGS84)		Length (m)	Width (m)	Area Sq mt
		Latitude	Longitude			
2	A	26° 24' 45.23" N	80° 05' 48.56" E	54	1.5	81
	B	26° 24' 43.56" N	80° 05' 49.15" E			
	C	26° 24' 43.54" N	80° 05' 49.09" E			
	D	26° 24' 45.22" N	80° 05' 48.51" E			

LEGEND		
	Forest Rou Coordinate	
	Route of Proposed Pipeline	
	TP, IP	
	Center Line of Road	

LIST OF TP WITH GPS CO-ORDINATES		
TP No	WGS 84 Co ordinates	
	Latitude (N)	Longitude (E)
IP672/1	26° 24' 45.17589" N	80° 05' 48.60006" E
IP672/2	26° 24' 43.69765" N	80° 05' 49.11584" E

N.T.S.

CLIENT :



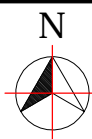
**GAIL (India) Limited.**

(A Govt. of India Undertaking - A Maharatna Company)  
7th Floor, Jubilee Tower, Sector-1, Noida- 201 301

PROJECT - JAGADISHPUR - HALDIA & SPUR PIPELINE

TITLE - VIJAIPUR-AURAIYA-PHULPUR GAS PIPELINE

01/01



**Village Map Showing Survey Nos Wise Forest**  
Village:CHILAULI, Tehsil: DERAPUR, Dist.: KANPUR DEHAT  
SURVEY NO.1867

**LEGEND**

- Forest Rou Coordinate
- Route of Proposed Pipeline
- Pipeline Rou
- Resrved Forest
- 05 survey Number



SR NO	CODE	Co-Ordinates(WGS84)		Length (m)	Width (m)	Area of Forest Land in Sq.Mt.	Area of Forest Land in Hactare
		Latitude	Longitude				
1	A	26° 27' 11.70086" N	79° 51' 45.95604" E	21.83	10	218.313	0.0218
	B	26° 27' 11.43819" N	79° 51' 46.90020" E				
	C	26° 27' 11.17099" N	79° 51' 46.62983" E				
	D	26° 27' 11.38674" N	79° 51' 45.85434" E				

*[Signature]*  
Sr. Manager (Construction), E. Zone  
GAIL (India) Ltd  
Lucknow (226010)

CLIENT :



**GAIL (India) Limited.**

(A Govt. of India Undertaking - A Maharatna Company)  
7th Floor, Jubilee Tower, Sector-1, Noida-201 301

PROJECT - JAGADISHPUR - HALDIA & SPUR PIPELINE

TITLE - VIJAIPUR-AURAIYA-PHULPUR GAS PIPELINE

**Village Map Showing Survey Nos Wise Forest**

Village: VISOHA, Tehsil: DERAPUR, Dist.: KANPUR DEHAT  
SURVEY NO.686 G

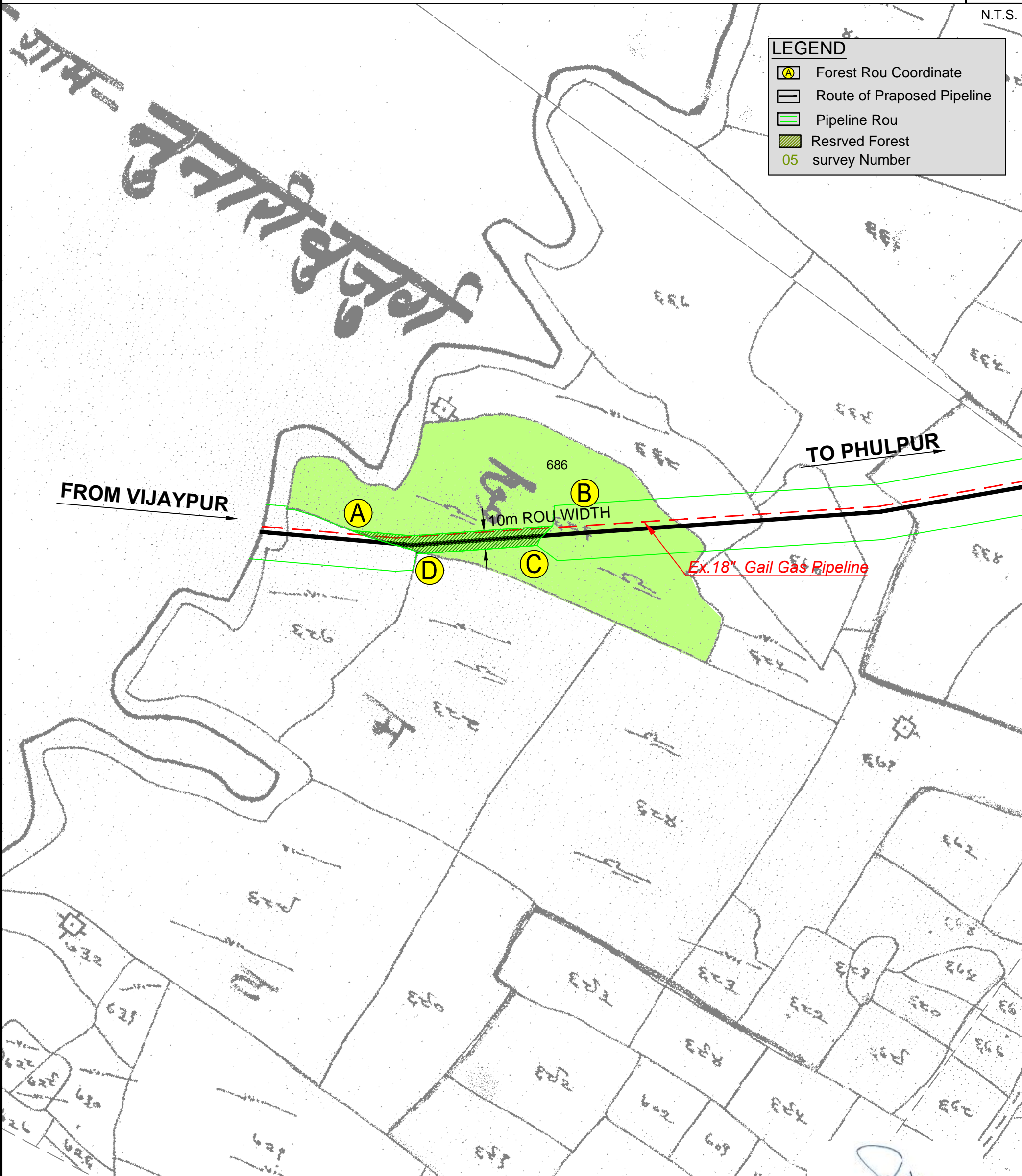
01/02



N.T.S.

**LEGEND**

- Forest Rou Coordinate
- Route of Proposed Pipeline
- Pipeline Rou
- Resrvd Forest
- survey Number



SR NO	CODE	Co-Ordinates(WGS84)		Length (m)	Width (m)	Area of Forest Land in Sq.Mt.	Area of Forest Land in Hactare
		Latitude	Longitude				
1	A	26° 27' 58.2274" N	79° 46' 53.0281" E	83.8	10	838	0.0838
	B	26° 27' 58.4040" N	79° 46' 57.7850" E				
	C	26° 27' 57.9963" N	79° 46' 56.6551" E				
	D	26° 27' 58.3439" N	79° 46' 56.9534" E				

*Ramesh*  
Sr. Manager (Construction), L-1207  
GAIL (India) Ltd.  
Lucknow (226010)

CLIENT :



**GAIL (India) Limited.**

(A Govt. of India Undertaking - A Maharatna Company)  
7th Floor, Jubilee Tower, Sector-1, Noida- 201 301

PROJECT - JAGADISHPUR - HALDIA & SPUR PIPELINE

TITLE - VIJAIPUR-AURAIYA-PHULPUR GAS PIPELINE

02/02

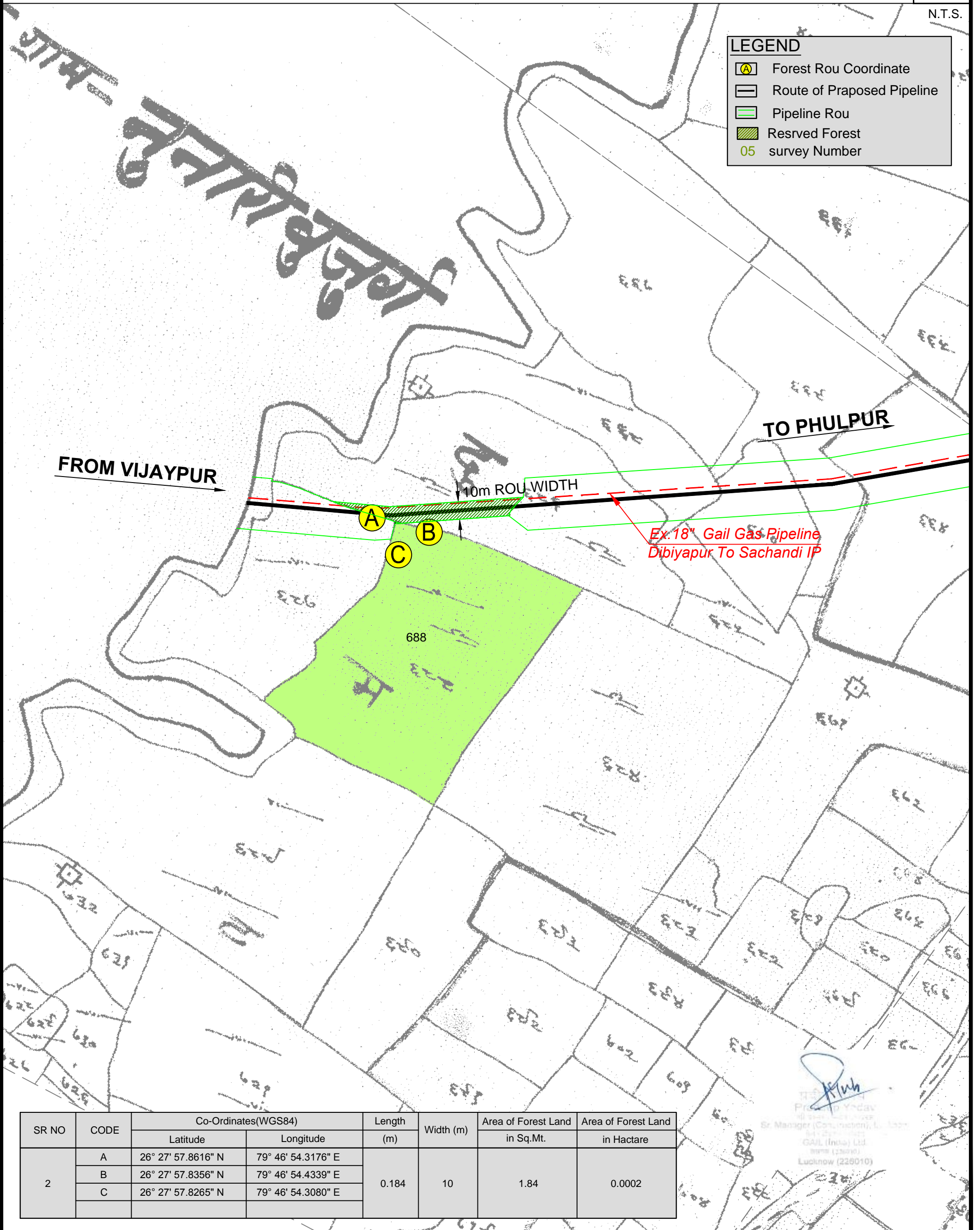


N.T.S.

**Village Map Showing Survey Nos Wise Forest**  
Village: VISOHA, Tehsil: DERAPUR, Dist.: KANPUR DEHAT  
SURVEY NO. 688 CH

**LEGEND**

- Forest Rou Coordinate
- Route of Proposed Pipeline
- Pipeline Rou
- Resrved Forest
- 05 survey Number



SR NO	CODE	Co-Ordinates(WGS84)		Length (m)	Width (m)	Area of Forest Land in Sq.Mt.	Area of Forest Land in Hactare
		Latitude	Longitude				
2	A	26° 27' 57.8616" N	79° 46' 54.3176" E	0.184	10	1.84	0.0002
	B	26° 27' 57.8356" N	79° 46' 54.4339" E				
	C	26° 27' 57.8265" N	79° 46' 54.3080" E				

*(Handwritten signature)*  
Sr Manager (Construction), L-1307  
GAIL (India) Ltd  
Lucknow (226010)

CLIENT :



**GAIL (India) Limited.**

(A Govt. of India Undertaking - A Maharatna Company)  
7th Floor, Jubilee Tower, Sector-1, Noida-201 301

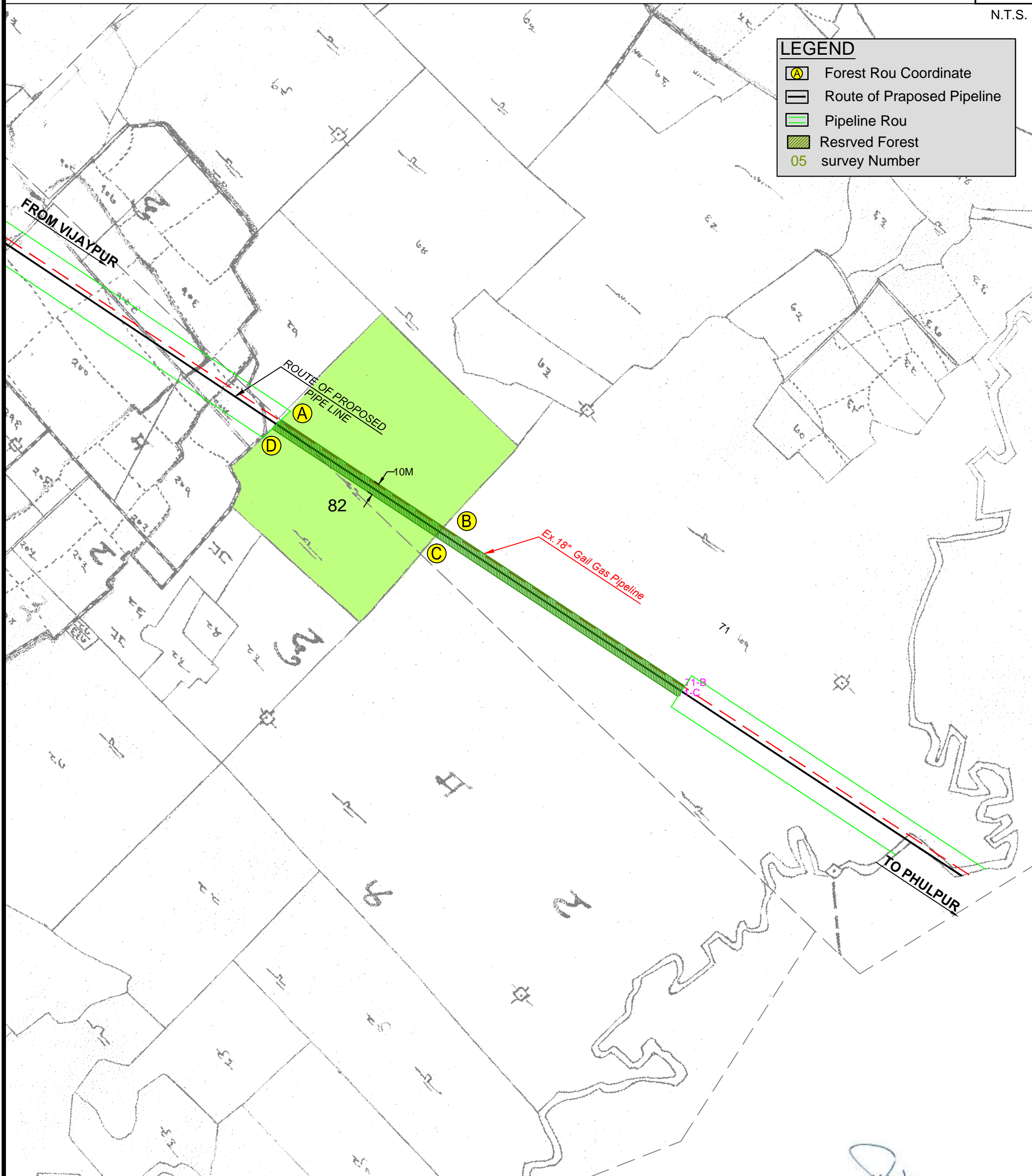
PROJECT - JAGADISHPUR - HALDIA & SPUR PIPELINE

TITLE - VIJAIPUR-AURAIYA-PHULPUR GAS PIPELINE

01/02



**Village Map Showing Survey Nos Wise Forest**  
Village: LALPUR CHHEONA, Tehsil: DERAPUR, Dist.: KANPUR DEHAT  
SURVEY NO.82 KH



**LEGEND**

- A Forest Rou Coordinate
- Route of Proposed Pipeline
- Pipeline Rou
- Resrvd Forest
- 05 survey Number

SR NO	CODE	Co-Ordinates(WGS84)		Length (m)	Width (m)	Area of Forest Land in Sq.Mt.	Area of Forest Land in Hactare
		Latitude	Longitude				
1	A	26° 30' 48.8723" N	79° 38' 42.5239" E	158.10	10	1581	0.1581
	B	26° 30' 46.1066" N	79° 38' 47.2904" E				
	C	26° 30' 45.8651" N	79° 38' 47.0444" E				
	D	26° 30' 48.6349" N	79° 38' 42.2668" E				

*(Signature)*  
Pranav Yadav  
Sr. Manager (Construction), L. Dept.  
GAIL (India) Ltd.  
Lucknow (226010)

CLIENT :



**GAIL (India) Limited.**

(A Govt. of India Undertaking - A Maharatna Company)  
7th Floor, Jubilee Tower, Sector-1, Noida-201 301

PROJECT - JAGADISHPUR - HALDIA & SPUR PIPELINE

TITLE - VIJAIPUR-AURAIYA-PHULPUR GAS PIPELINE

02/02

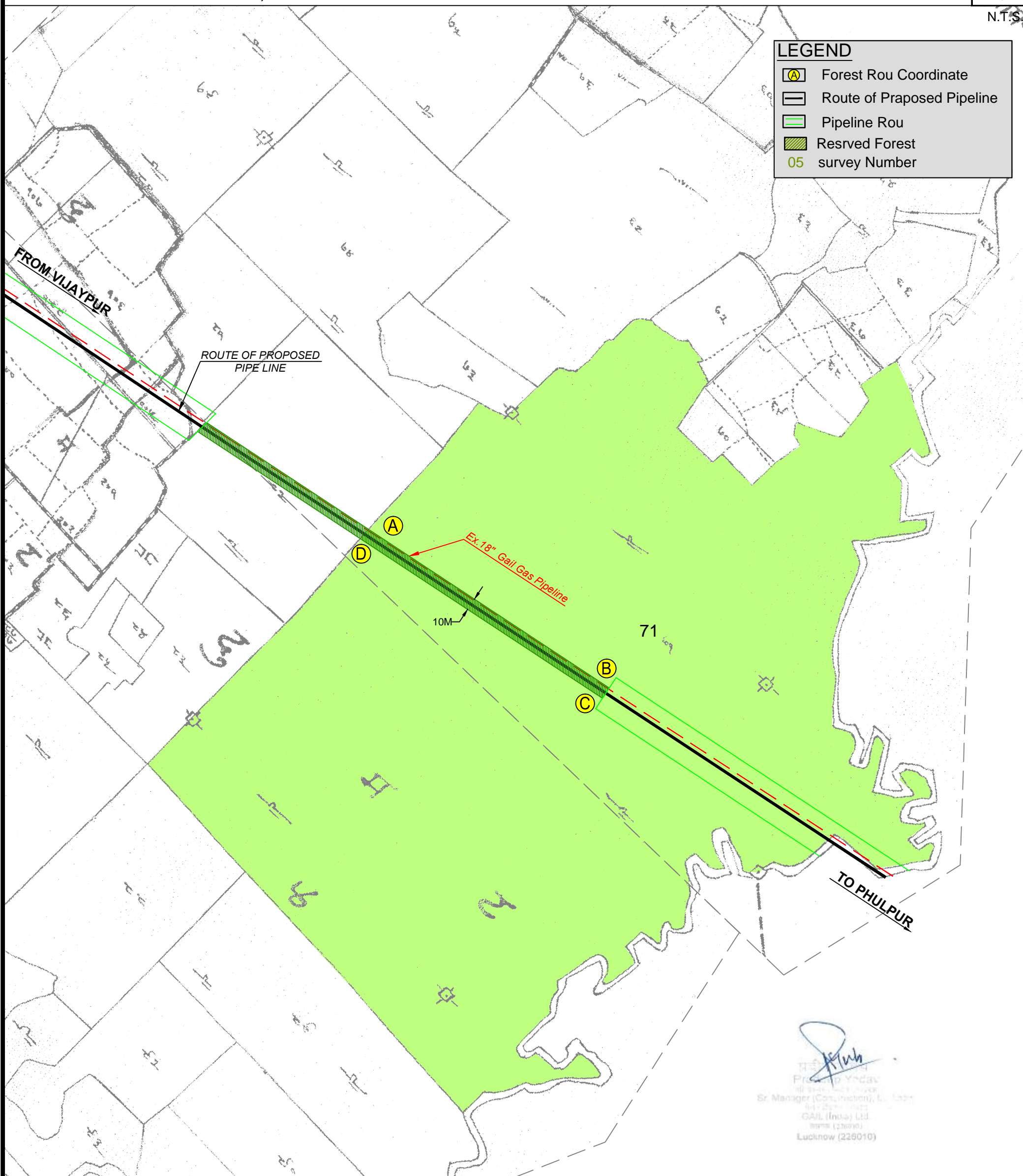


N.T.S

**Village Map Showing Survey Nos Wise Forest**

Village: LALPUR CHHEONA, Tehsil: DERAPUR, Dist.: KANPUR DEHAT

**SURVEY NO. 71 N**



**LEGEND**

- A Forest Rou Coordinate
- Route of Proposed Pipeline
- Pipeline Rou
- Resrvd Forest
- 05 survey Number

SR NO	CODE	Co-Ordinates(WGS84)		Length (m)	Width (m)	Area of Forest Land	
		Latitude	Longitude			in Sq.Mt.	in Hactare
2	A	26° 30' 46.1066" N	79° 38' 47.2904" E	231.90	10	2319	0.2319
	B	26° 30' 42.0225" N	79° 38' 54.3389" E				
	C	26° 30' 41.7494" N	79° 38' 54.1431" E				
	D	26° 30' 45.8651" N	79° 38' 47.0444" E				

श्री मंडोली