

CLIENT :



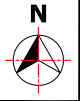
GAIL (India) Limited.

(A Govt. of India Undertaking - A Maharatna Company)
7th Floor, Jubilee Tower, Sector-1, Noida-201 301

PROJECT - JAGADISHPUR - HALDIA & SPUR PIPELINE

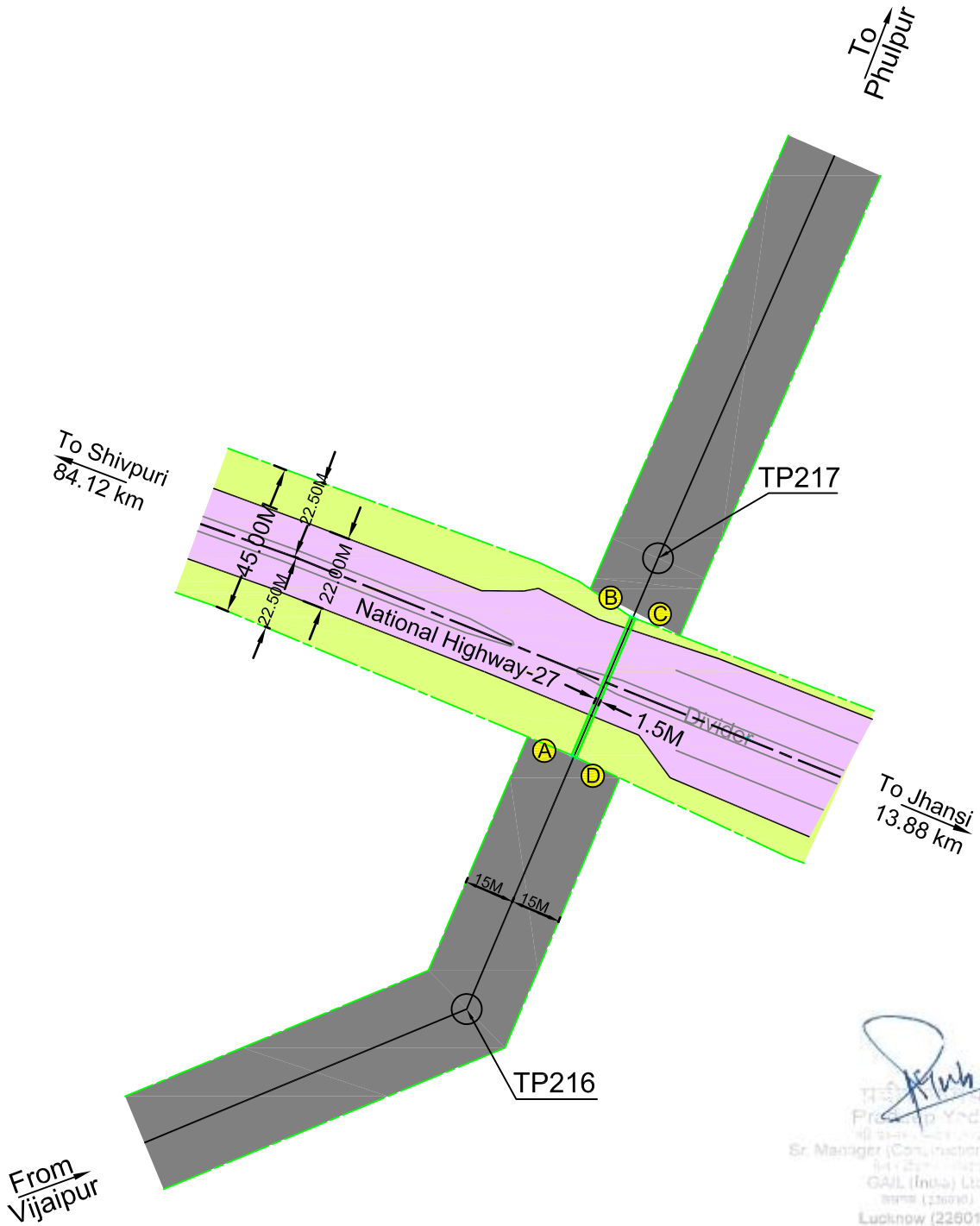
TITLE - VIJAIPUR-AURAIYA-PHULPUR GAS PIPELINE

1/2



PROTECTED FOREST (District-Jhansi- Uttar Pradesh)

Along National Highway-27 (From Shivpuri To Jhansi)



[Signature]
 Prakash Yadav
 Sr. Manager (Construction), Lucknow
 GAIL (India) Ltd.
 Lucknow (226010)

PROTECTED FOREST (District-Jhansi- Uttar Pradesh)

Along National Highway-27 (From Shivpuri To Jhansi)

Sr. No	Code	Co-Ordinates(WGS84)		Length (m)	Width (m)	Area Sq mt
		Latitude	Longitude			
1	A	25° 27' 48.53" N	78° 26' 44.47" E	44.2	1.5	66.30
	B	25° 27' 49.88" N	78° 26' 45.07" E			
	C	25° 27' 49.86" N	78° 26' 45.12" E			
	D	25° 27' 48.51" N	78° 26' 44.52" E			

LEGEND

- Forest Row Coordinate
- Route of Proposed Pipeline
- TP, IP
- Center Line of Road
- Existing Road
- Existing Road Row

LIST OF TP WITH GPS CO-ORDINATES

TP No	WGS 84 Co ordinates	
	Latitude (N)	Longitude (E)
TP216	25° 27' 46.10546" N	78° 26' 43.43953" E
TP217	25° 27' 50.50595" N	78° 26' 45.38757" E

N.T.S.

CLIENT :



GAIL (India) Limited.

(A Govt. of India Undertaking - A Maharatna Company)
7th Floor, Jubilee Tower, Sector-1, Noida-201 301

PROJECT - JAGADISHPUR - HALDIA & SPUR PIPELINE

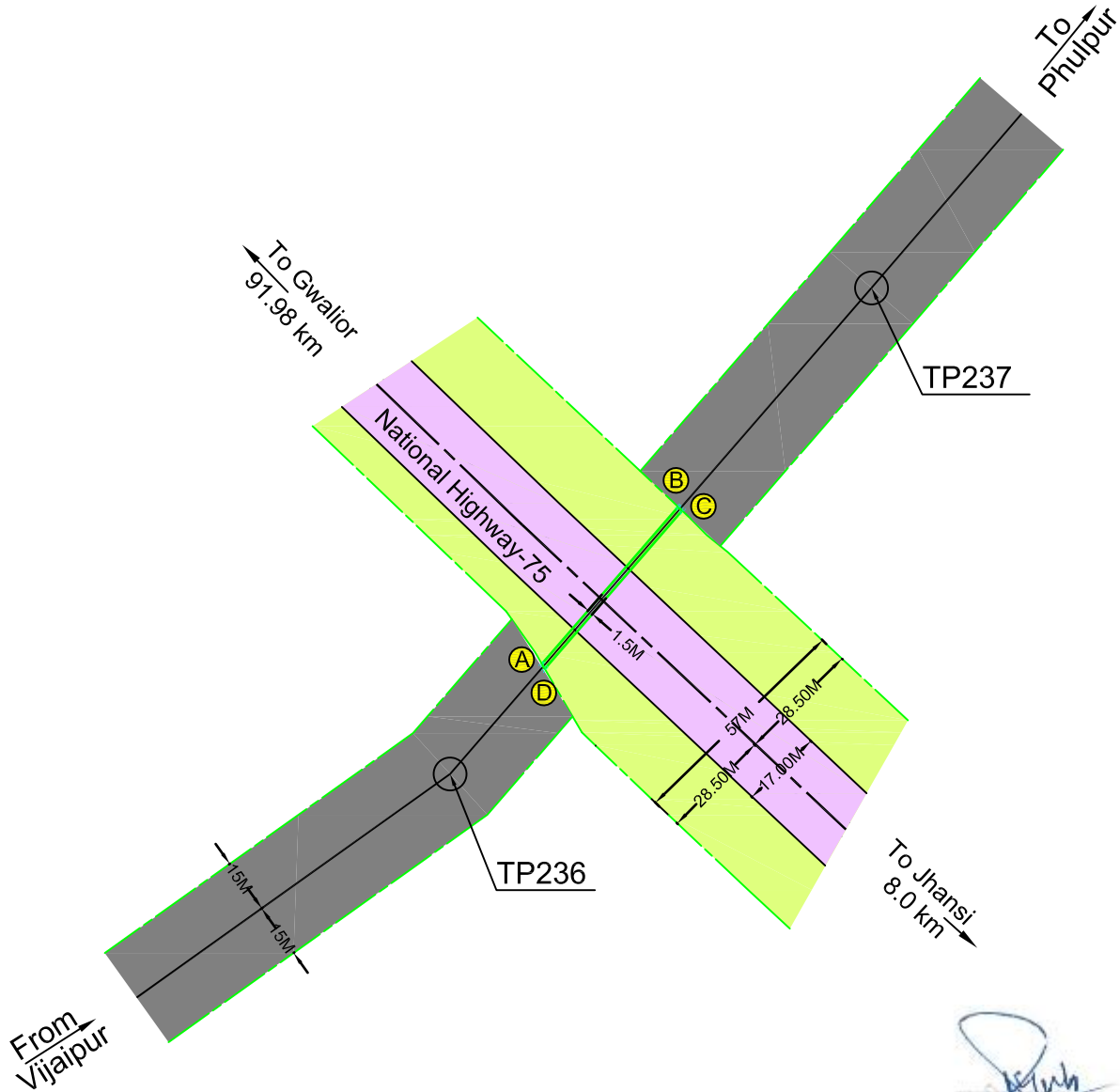
TITLE - VIJAIPUR-AURAIYA-PHULPUR GAS PIPELINE

2/2



PROTECTED FOREST (District-Jhansi- Uttar Pradesh)

Along National Highway-75 (From Gwalior To Jhansi)



[Signature]
Sr. Manager (Construction), GAIL (India) Ltd
Lucknow (226010)

PROTECTED FOREST (District-Jhansi- Uttar Pradesh)						
Along National Highway-75 (From Gwalior To Jhansi)						
Sr. No	Code	Co-Ordinates(WGS84)		Length (m)	Width (m)	Area Sq mt
		Latitude	Longitude			
2	A	25° 31' 05.19" N	78° 31' 20.37" E	56.88	1.5	85.32
	B	25° 31' 06.62" N	78° 31' 21.68" E			
	C	25° 31' 06.58" N	78° 31' 21.72" E			
	D	25° 31' 05.15" N	78° 31' 20.41" E			

LEGEND		
	Forest Rou Coordinate	
	Route of Proposed Pipeline	
	TP-IP	
	Center Line of Road	

LIST OF TP WITH GPS CO-ORDINATES		
TP No	WGS 84 Co ordinates	
	Latitude (N)	Longitude (E)
TP236	25° 31' 04.25361" N	78° 31' 19.52367" E
TP237	25° 31' 06.64382" N	78° 31' 23.56408" E