

CLIENT :



GAIL (India) Limited.

(A Govt. of India Undertaking - A Maharatna Company)
7th Floor, Jubilee Tower, Sector-1, Noida- 201 301

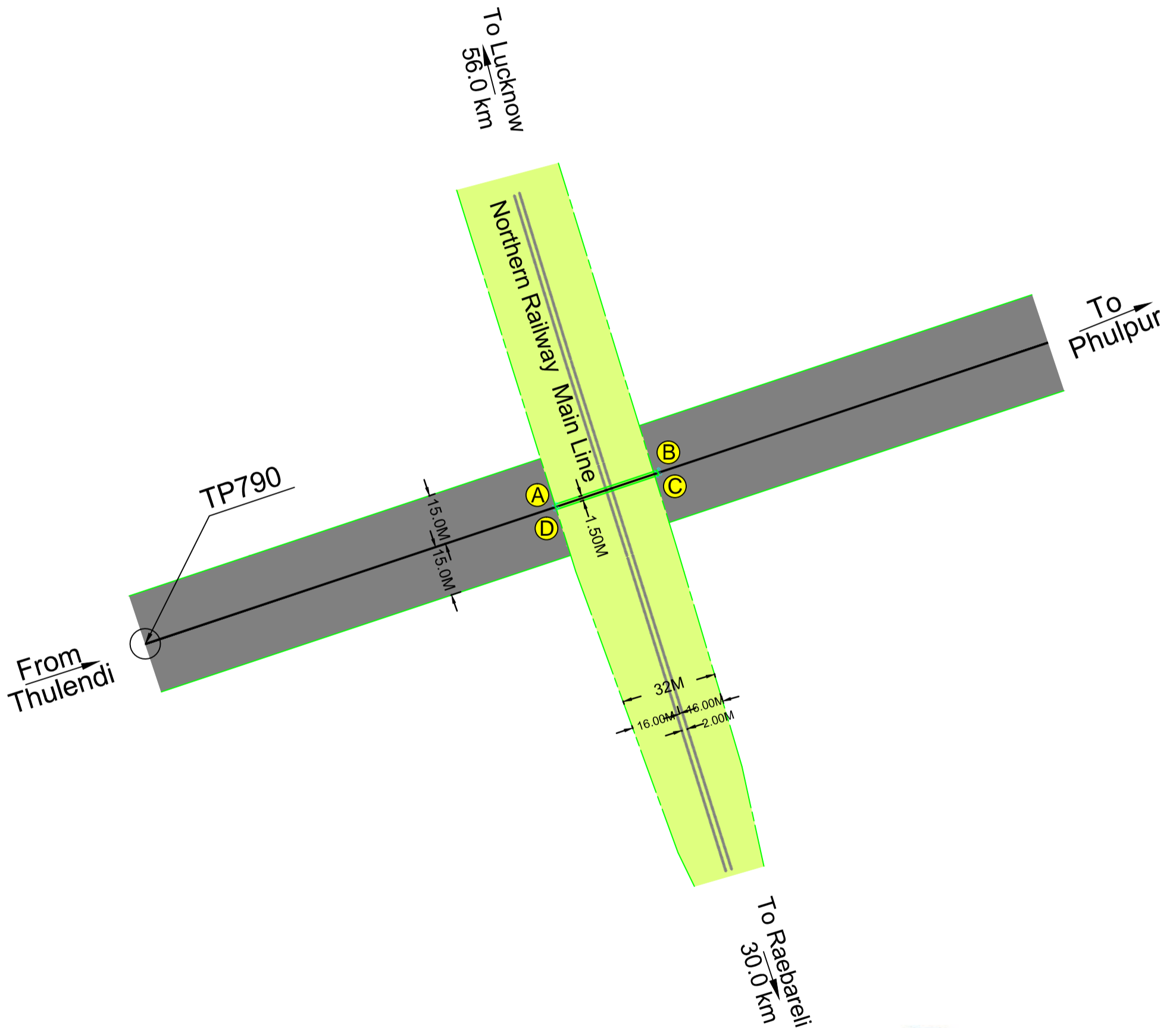
PROJECT - JAGADISHPUR - HALDIA & SPUR PIPELINE

TITLE - VIJAIPUR-AURAIYA-PHULPUR GAS PIPELINE

PROTECTED FOREST (District-RaeBareli - Uttar Pradesh)

Along Northern Railway Main Line (From Lucknow To Raebareli)

1/2



[Signature]
Sr. Manager (Construction), GAIL (India) Ltd.
Lucknow (226010)

PROTECTED FOREST (District-RaeBareli - Uttar Pradesh)						
Along Northern Railway Main Line (From Lucknow To Raebareli)						
Sr. No	Code	Co-Ordinates(WGS84)		Length (m)	Width (m)	Area Sq mt
		Latitude	Longitude			
1	A	26° 27' 00.26" N	81° 07' 04.91" E	32	1.5	48
	B	26° 27' 00.59" N	81° 07' 06.01" E			
	C	26° 27' 00.54" N	81° 07' 06.02" E			
	D	26° 27' 00.21" N	81° 07' 04.93" E			

LEGEND		
	Forest Rou Coordinate	
	Route of Proposed Pipeline	
	TP,IP	
	Center Line of Road	

LIST OF TP WITH GPS CO-ORDINATES		
TP No	WGS 84 Co ordinates	
	Latitude (N)	Longitude (E)
TP790	26° 26' 58.55403" N	81° 06' 59.16474" E

CLIENT :



GAIL (India) Limited.

(A Govt. of India Undertaking - A Maharatna Company)
7th Floor, Jubilee Tower, Sector-1, Noida-201 301

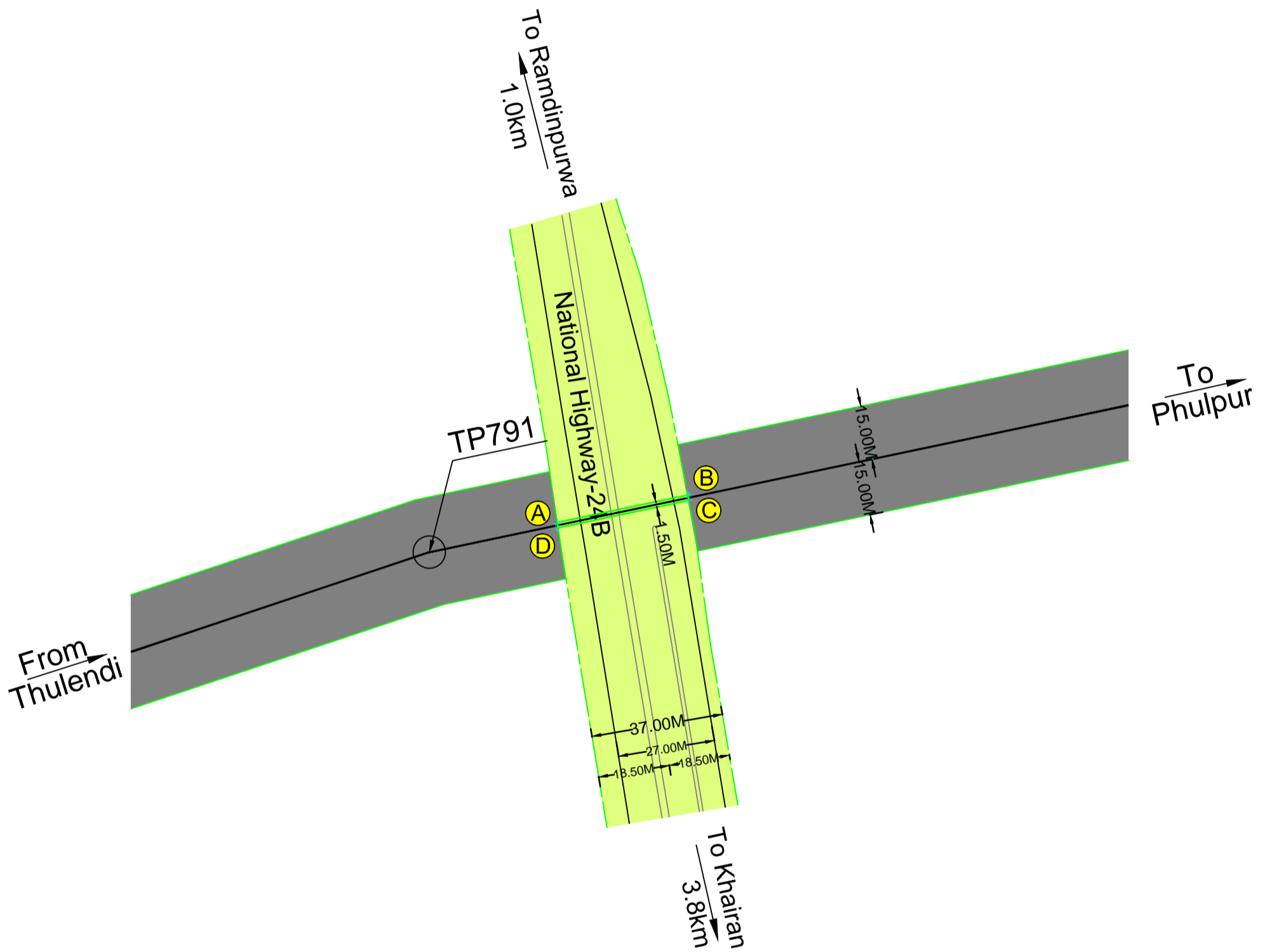
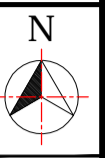
PROJECT - JAGADISHPUR - HALDIA & SPUR PIPELINE

TITLE - VIJAIPUR-AURAIYA-PHULPUR GAS PIPELINE

PROTECTED FOREST (District-RaeBareli - Uttar Pradesh)

National Highway-24B (From Ramdinpurwa To Khairan)

2/2



[Signature]
Sr. Manager (Construction), Lucknow
GAIL (India) Ltd
Lucknow (226010)

PROTECTED FOREST (District-RaeBareli - Uttar Pradesh)						
National Highway-24B (From Ramdinpurwa To Khairan)						
Sr. No	Code	Co-Ordinates(WGS84)		Length (m)	Width (m)	Area Sq mt
		Latitude	Longitude			
2	A	26° 27' 03.15" N	81° 07' 15.03" E	37.09	1.5	55.635
	B	26° 27' 03.39" N	81° 07' 16.34" E			
	C	26° 27' 03.35" N	81° 07' 16.35" E			
	D	26° 27' 03.10" N	81° 07' 15.04" E			

LEGEND		
	Forest Rou Coordinate	
	Route of Proposed Pipeline	
	TP,IP	
	Center Line of Road	

LIST OF TP WITH GPS CO-ORDINATES		
TP No	WGS 84 Co ordinates	
	Latitude (N)	Longitude (E)
TP791	26° 27' 02.92950" N	81° 07' 13.77891" E

CLIENT :



GAIL (India) Limited.

(A Govt. of India Undertaking - A Maharatna Company)
7th Floor, Jubilee Tower, Sector-1, Noida-201 301

PROJECT - JAGADISHPUR - HALDIA & SPUR PIPELINE

TITLE - VIJAIPUR-AURAIYA-PHULPUR GAS PIPELINE

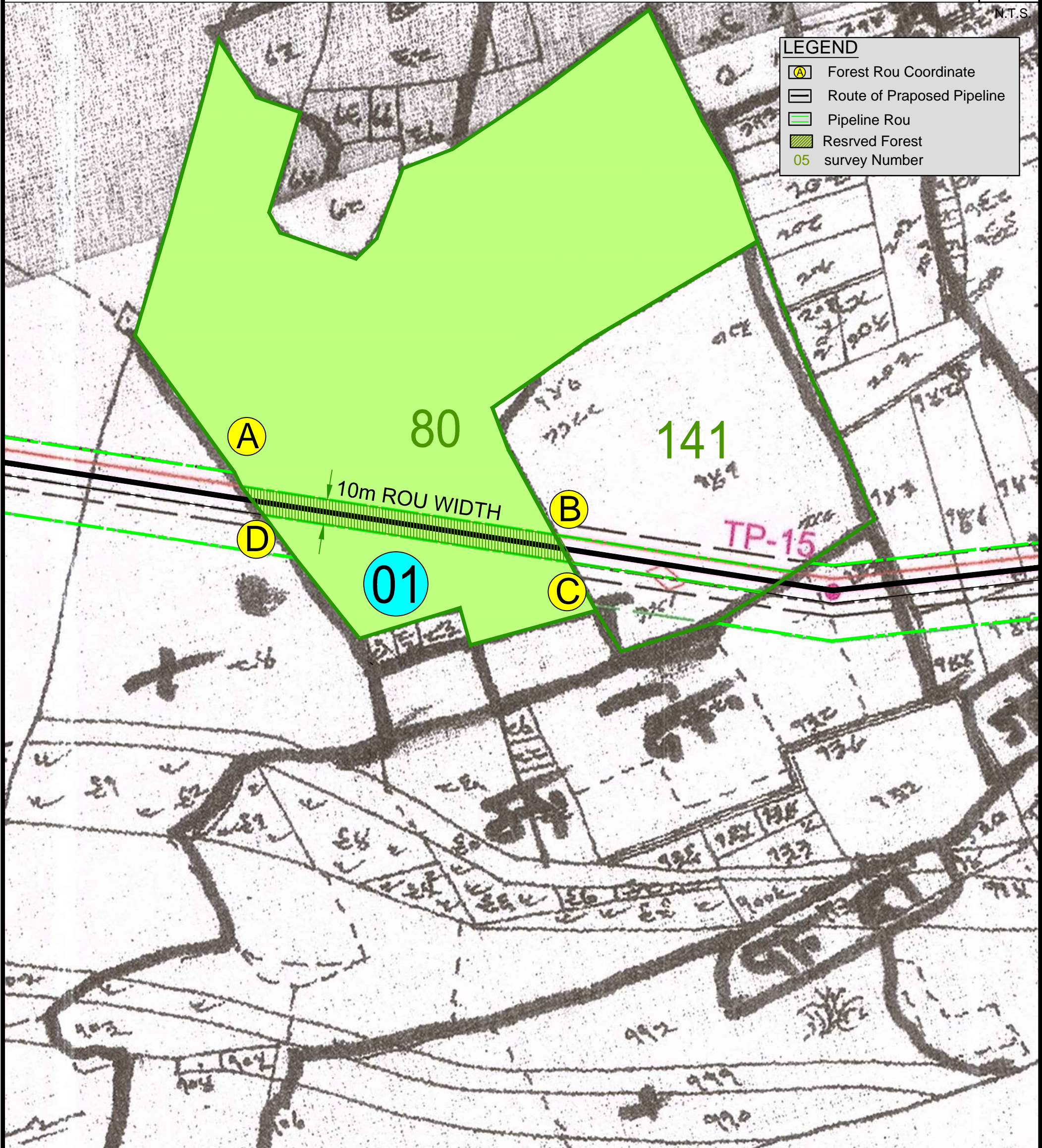
01/03



N.T.S.

Village Map Showing Survey Nos Wise Forest

Village:INDHORA, Tehsil: MAHARAJGANJ, Dist.: RAIBARELI
SURVEY NO.80



LEGEND

- Forest ROU Coordinate
- Route of Proposed Pipeline
- Pipeline ROU
- Reserved Forest
- survey Number

SR NO	CODE	Co-Ordinates(WGS84)		Length (m)	Width (m)	Area of Forest Land in Sq.Mt.	Area of Forest Land in Hactare
		Latitude	Longitude				
1	A	26° 22' 53.8053" N	81° 12' 21.7063" E	118.9	10	1189	0.1189
	B	26° 22' 50.5925" N	81° 12' 24.1752" E				
	C	26° 22' 50.1871" N	81° 12' 24.0398" E				
	D	26° 22' 53.3349" N	81° 12' 21.6211" E				

[Signature]
Sr. Manager (Construction), Lucknow
GAIL (India) Ltd.
Lucknow (226010)

CLIENT :



GAIL (India) Limited.

(A Govt. of India Undertaking - A Maharatna Company)
7th Floor, Jubilee Tower, Sector-1, Noida-201 301

PROJECT - JAGADISHPUR - HALDIA & SPUR PIPELINE

TITLE - VIJAIPUR-AURAIYA-PHULPUR GAS PIPELINE

02/03



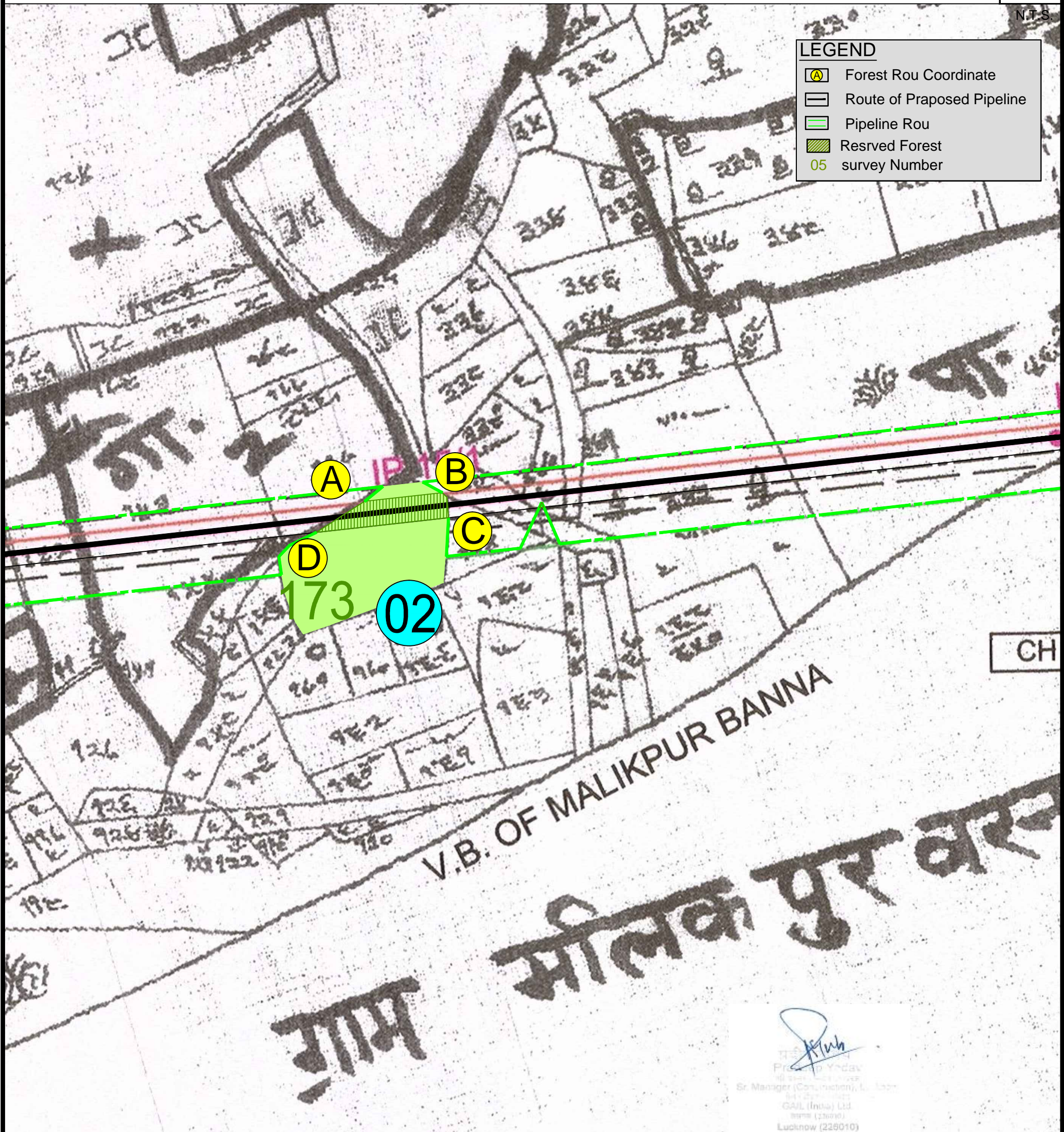
N.T.S.

Village Map Showing Survey Nos Wise Forest

Village:INDHORA, Tehsil: MAHARAJGANJ, Dist.: RAIBARELI
SURVEY NO.173

LEGEND

- Forest Rou Coordinate
- Route of Proposed Pipeline
- Pipeline Rou
- Resrvd Forest
- survey Number



SR NO	CODE	Co-Ordinates(WGS84)		Length (m)	Width (m)	Area of Forest Land in Sq.Mt.	Area of Forest Land in Hactare
		Latitude	Longitude				
3	A	26° 22' 43.3481" N	81° 12' 31.6248" E	64.4	10	644	0.0644
	B	26° 22' 41.9869" N	81° 12' 33.3396" E				
	C	26° 22' 41.7823" N	81° 12' 33.0409" E				
	D	26° 22' 43.2472" N	81° 12' 31.1957" E				

[Signature]
Sr. Manager (Construction), GAIL (India) Ltd.
Lucknow (226010)

CLIENT :



GAIL (India) Limited.

(A Govt. of India Undertaking - A Maharatna Company)
7th Floor, Jubilee Tower, Sector-1, Noida- 201 301

PROJECT - JAGADISHPUR - HALDIA & SPUR PIPELINE

TITLE - VIJAIPUR-AURAIYA-PHULPUR GAS PIPELINE

03/03



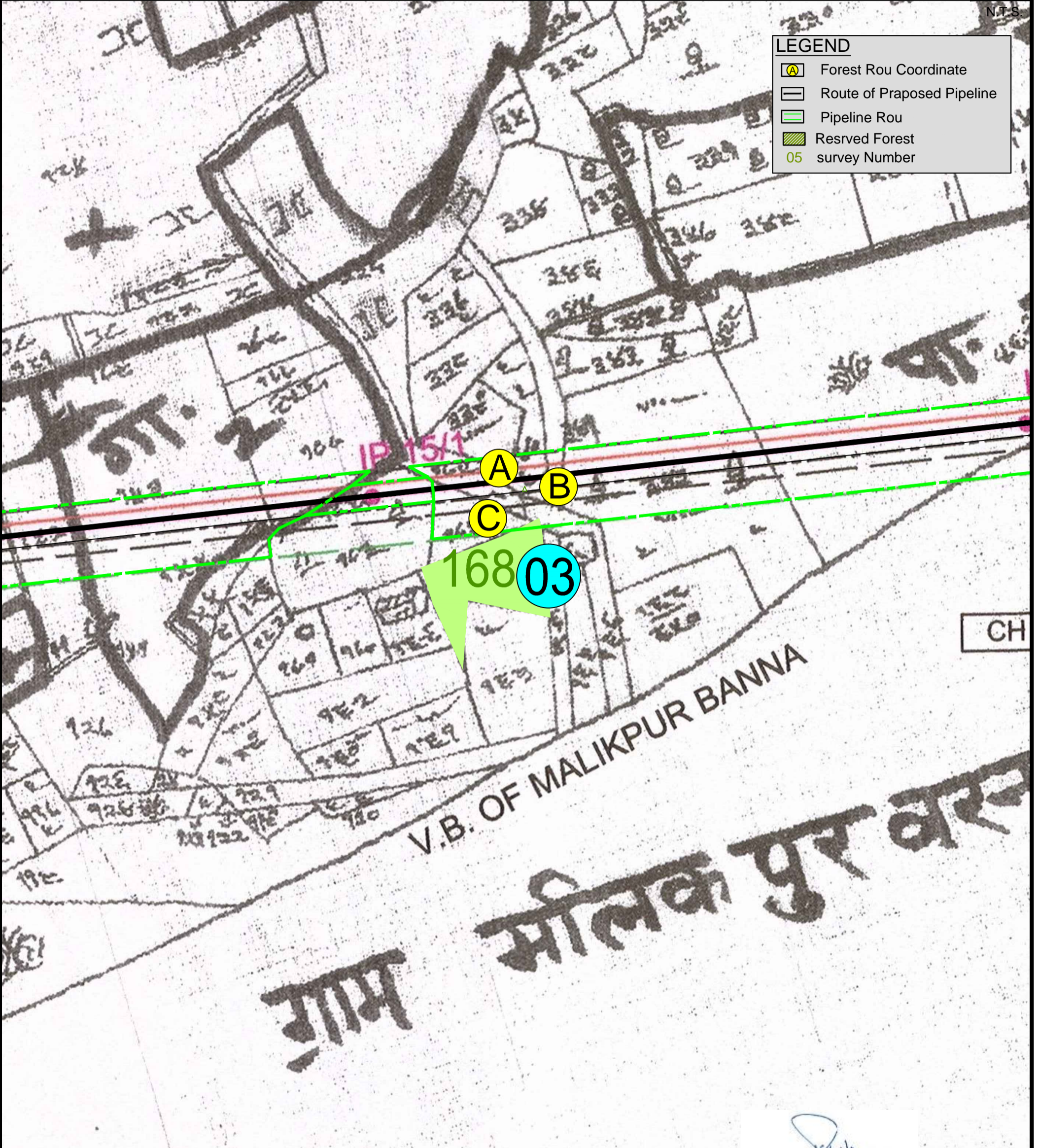
N.T.S

Village Map Showing Survey Nos Wise Forest

Village:INDHORA, Tehsil: MAHARAJGANJ, Dist.: RAIBARELI
SURVEY NO.168

LEGEND

- Forest Rou Coordinate
- Route of Proposed Pipeline
- Pipeline Rou
- Resrved Forest
- 05 survey Number



SR NO	CODE	Co-Ordinates(WGS84)		Length (m)	Width (m)	Area of Forest Land in Sq.Mt.	Area of Forest Land in Hactare
		Latitude	Longitude				
4	A	26° 22' 40.12666" N	81° 12' 35.56177" E	1.7	10	17	0.0017
	B	26° 22' 40.14938" N	81° 12' 35.69534" E				
	C	26° 22' 40.03943" N	81° 12' 35.66770" E				

[Signature]
Pratap Yadav
Sr. Manager (Construction), GAIL (India) Ltd.
Lucknow (226010)