

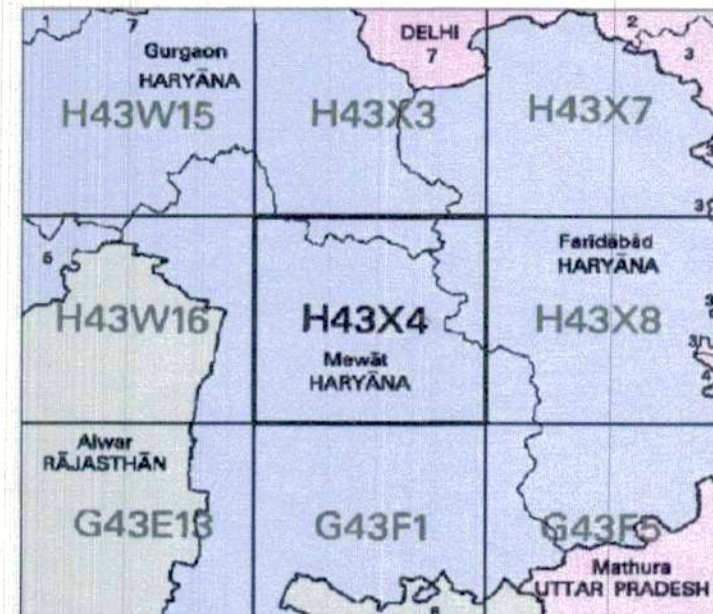


निर्मित के लिए नहीं NOT FOR EXPORT

OPEN SERIES MAP

No. H43X4

Scale 1:50,000



1 Jhajar, HARYANA. 2 Ghazipur, UTTAR PRADESH. 3 Bulandshahr, UTTAR PRADESH. 4 Aigarh, UTTAR PRADESH. 5 Rewari, HARYANA. 6 Sherpur, RAJASTHAN.

भारतीय सर्वेक्षण विभाग

SURVEY OF INDIA

1st Edition 2007.

Price : Rs. 50/-

CONVENTIONAL SYMBOLS

Table of conventional symbols for roads, railways, water, and other features.


REFERENCE

NY 71 B National Highway No. 71 B

NOTES :-

Notes regarding heights, contours, and other map details.

COMPILED INDEX



Projection - UTM Datum - WGS 84

Magnetic Variation from True North about 1/2° East in 2005.

Scale 1:50,000

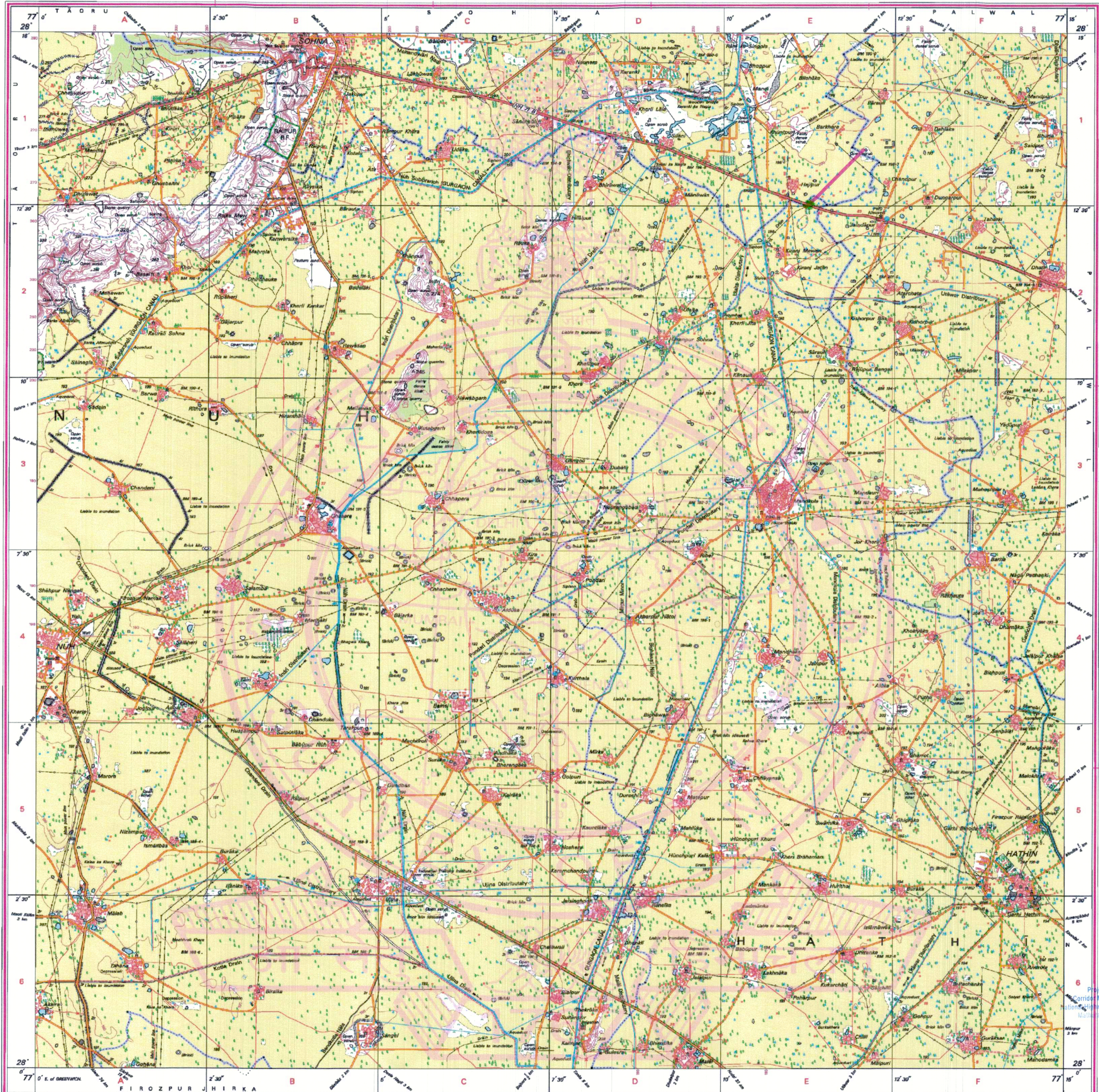
CONTOUR INTERVAL 10 METRES

Contact information for the Survey of India, Chandigarh.

WEBSITE - www.surveyofindia.gov.in

Reproduction in whole or part by any means is prohibited without the written permission of Survey of India, the National Mapping Agency.

GOVERNMENT OF INDIA GOVTYB/IT. 2007.



REG. No. P.O. I-WFO 087 (1st issue) GDC-1, 05, 08/05. Published under the direction of Major General M. Gopal Rao, B.Tech., P.G.Dip. (Aerial Photo), M.I.M.E., M.C.A., F.I.S., Surveyor General of India, Survey of India, Haidibarkhata Estate, Post Box No. 37, Dabra Dab - 248001 (Uttarakhand) Department of Science & Technology, Government of India. PRINTED AT THE WESTERN PRINTING GROUP OF SURVEY OF INDIA.

Project Director
Corridor Management Unit
National Highways Authority of India
New Delhi (AI Funded)