

P.M. CHAUDHARY
B.E. (Civil) G. S. E. I.
SUPERINTENDING ENGINEER
GOVT. OF GUJARAT




No.
Office of the Surat (R&B) Circle,
Road & Building Department,
Opp. Dayalji Bag, Nanpura,
Surat – 395 001,
Phone : (0261) 2472378 (P), 265105
(R)
Fax : (0261) 2472793
DATE : 21-12-2015

AUTHORITY LETTER

This is to certify that, Mr.M.M. Chaudhary, Executive Engineer, (R&B) Division, Vyara is authorized person for carrying out the Online Forest Clearance Proposal for the work of Widening and Strengthening to Songadh-Ukai-Serulla road Km 2/8 to 11/0 Dist.Tapi having 3.485 Hectare area of protected forest land with the Forest Department on behalf of the Surat (R&B) Circle, Surat office of the Road and Building Department.

Date : 21-12-2015

Place : Surat.


(P.M. Chaudhary)
Superintending Engineer
Surat (R&B) Circle,
Surat.



GOVERNMENT OF GUJARAT

ROADS AND BUILDINGS DEPARTMENT

સર્વ સેવા સમર્થક કાર્યકર / 2005



Name : **Mahendra M. Chaudhari**
Designation : *Executive Engineer*
Office Add. : *Tapi R & B Division,*
Vyara.
Ph. No. : *(02626) 220418*
E-mail : *rnbtapi@yahoo.co.in*

Signature



Superintending Engineer
Tapi (R & B) Division,
Surat

From : Executive Engineer,
Office of the Executive Engineer,
Tapi (R&B) Division,
Vyara

No.
Date

To : Dy. Conservator of Forest,
Office of the Dy. Conservator of Forest,
Social Forestry Division,
Surat,
Dist. Surat.

Subject : Proposal for diversion of protected forest land for the project of
Widening and Strengthening Songadh-Ukai-Serulla Road K.M. 2/8 to 11/0 Dist. Tapi in Gujarat State.

Respected Sir,

This proposal is submitted for getting approval to acquire road side strip plantation area land which is owned by National Highway Authority of India for the project of **Widening and Strengthening Songadh-Ukai-Serulla Road K.M. 2/8 to 11/0 Dist. Tapi in Gujarat State** with necessary documents and certificates.

Nowadays traffic is increasing at faster rate. Development of infrastructure is basic need of country. So it is essential to convert existing routes in four lane high-speed highways. Planning and procedure is in progress for same. So it is necessary to cut down the trees near the road boundaries obstructing the work.

Govt. has planned to develop the Road through its budget for Road & Buildings Department. This proposal is for part of the length of **Road on Songadh-Ukai-Serulla Road K.M. 2/8 to 11/0** and required **3.485** hectare protected area.

This proposal is for part of the length of Road and required **3.485** hectare protected area.

New lane will be constructed on either side of existing road which will require new additional space of (As per Annexure-2) **3.485** hectare.

This road is the important link from Songadh-Ukai-Serulla Road with connect Surat District with Tapi District and carries traffic of sourest to Gujarat, Maharashtra, Madhya Pradesh and South India.

Please do needful for diversion of forest land for construction of road considering the above matters.

Thanking you,

Yours faithfully,


Deputy Executive Engineer
Vyara (R&B) Sub Division
Vyara


Executive Engineer
Tapi (R&B) Division
Vyara

Encl : Proposal in seven copies.

Copy respectfully submitted to the Superintending Engineer, Surat (R&B) Circle, Surat for Information Please.

Copy to the Deputy Ex. Engineer (R&B) Sub-Division, Vyara For Information

Annexure : 2-A

Name of Project : Proposal for diversion of protected forest land for the project of **Widening and Strengthening Songadh-Ukai-Serulla Road K.M. 2/8 to 11/0 Dist. Tapi in Gujarat State.**

Details of Road included in Project

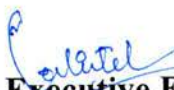
Sr.No.	Road	Length (m)	Width (m)	Area (Ha)
1.	Widening and Strengthening Songadh- Ukai-Serulla Road K.M. 2/8 to 11/0.	8200	14.00 - 9.75 = 4.25	3.485
			Total	3.485 Ha.


Calculation of Area

1000 x 8.2 (for both side clearance) = 8200 Sqm.

$$8200 \times 4.25 = 34850$$

34850 / 10000 = 3.485 Hectare


Deputy Executive Engineer
Vyara (R&B) Sub Division
Vyara


Executive Engineer
Tapi (R&B) Division
Vyara