

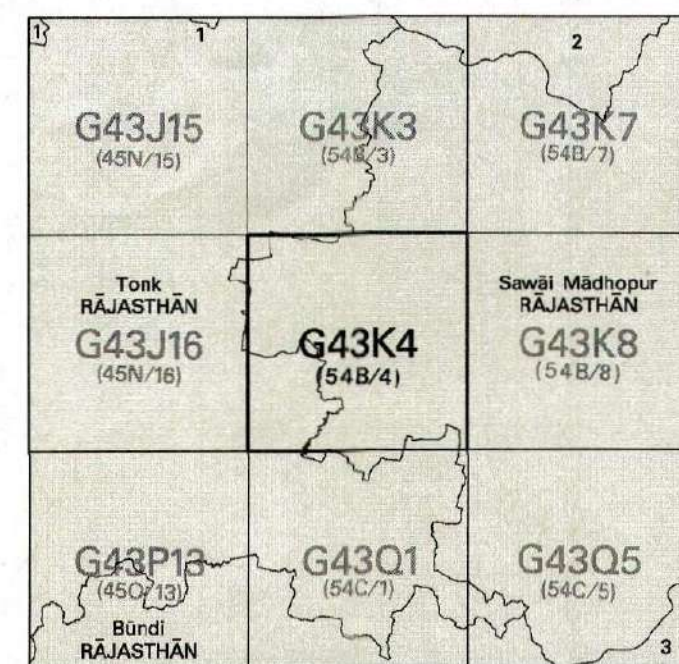


निर्वात के लिये नहीं NOT FOR EXPORT

OPEN SERIES
MAP

No. G43K4

Scale 1:50,000



भारतीय सर्वेक्षण विभाग

SURVEY OF INDIA

1st Edition 2016.

Price: ₹ 100/-

CONVENTIONAL SYMBOLS




NOTES:-

Heights are in metres and above Indian mean sea level.
Contours are approximate.
A relative height, e.g., 50, represents the approximate height, in metres, between the top and bottom of a steep slope.
Towns shown in this area usually contain water from July to December.
Cart-tracks are not shown in dry season.
Cart-tracks along canals are not shown. Permission to use these is required from the irrigation authorities.
Canal distance stones along the Udaipur-Mandla Main Canal are 1,000 feet apart and carry 10th stone is shown.
Digul is a tank which is used for collection of water.

COMPILATION INDEX


A. Surveyed 1970-71. Updated for major details during 2005-06.



Projection - UTM Datum - WGS 84

Magnetic Variation from True North about 1° East in 2010.
(Increasing by about 2' annually).

1:50,000



CONTOUR INTERVAL 20 METRES

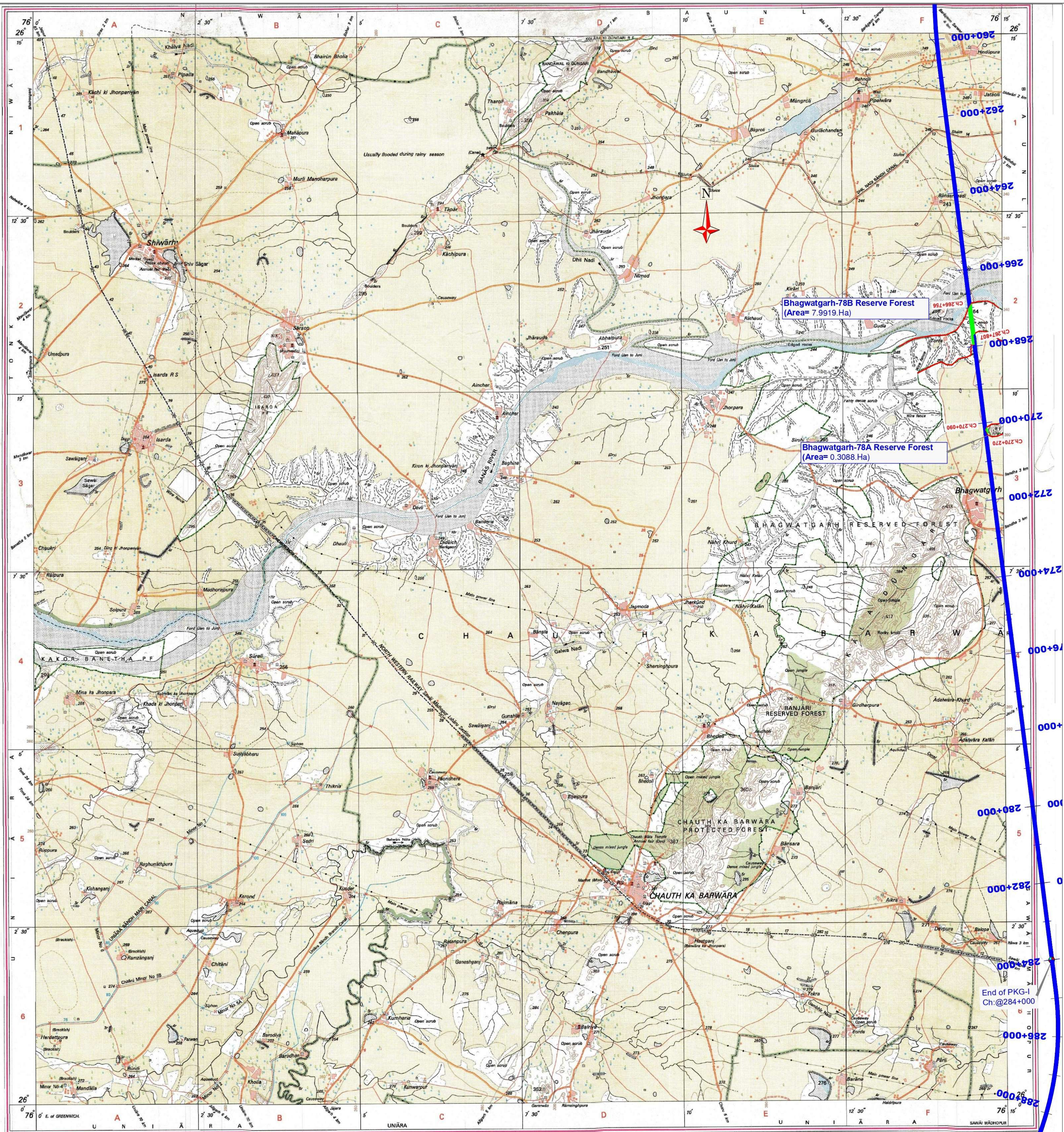
For further details about this map, please contact

Director
Hajasthan Geo-Spatial Data Centre
Survey of India
Sector 10, Vidyacharnagar
Jaipur.

WEBSITE - www.surveyofindia.gov.in

Reproduction in whole or part by any means is prohibited
without the written permission of Survey of India, the
National Mapping Agency.

GOVERNMENT OF INDIA COPYRIGHT, 2016.



RES. No. 82 KODC/D. D. 16 (Rajasthan) ODC - 1:50,000-82.

भारत के नक्काशांकन से स्वर्ण युवा रात, के विवेक में प्रकाशित.
Published under the direction of Dr. Swarna Subba Rao, Surveyor General of India,
Survey of India, Hattibarkala Estate, Post Box No. 37, Dehra Dun - 248001 (Uttarakhand),
Department of Science & Technology, Government of India.

PRINTED AT THE NATIONAL GEOSPATIAL DATA CENTRE, DEHAUDUN OF SURVEY OF INDIA.

- NOTES:-
1. All Dimensions are in Meters Except Kilometer Stones.
2. All Land Area in Square Meters.

REV	DATE	DESCRIPTION OF REVISIONS	BY

LEGEND

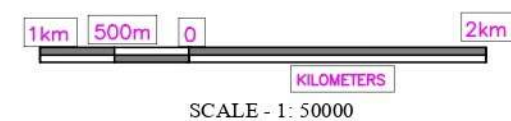
Acquired Forest Area	
Proposed Alignment	
Proposed ROW	
District Boundary	
Forest Boundary	

CLIENT:
NATIONAL HIGHWAYS AUTHORITY OF INDIA
(Ministry of Road, Transport & Highways)
Government of India
D-5 & 6, Sector - 10, New Delhi - 110075

CONSULTANT:
FEEDBACK INFRA
Private Limited
15th Floor, Tower 9B
DLF Cyber City Phase-III
Gurgaon 122 002

The information contained herein is Confidential & Property of Feedback Infra Private Limited and not for Publication. The information is based on the Understanding that no part thereof shall be Copied or Communicated to a Third Party without Authorisation in Writing from Feedback Infra Private Limited

Drawn by:	D.J.	STATUS:	FEASIBILITY REPORT
Designed by:	K.M.	PROJECT:	Development of 8 lane Greenfield Highway from Pirospur Jharka (Ch. 284+000) to Jharka (Ch. 284+000) Section of NH-480N (Total Length 204.606km) Under BHARATMALA PROJECT Lot-4/Pkg-4 in the State of Rajasthan.
Checked by:	P.R.	TITLE:	SOI MAP SWAMADHOPUR DIVISION
Approved By:		DRG NO:	FIPL/HW/LOT-4/ISOI-11
Scale:	1:50000	REV:	R-0
Date:	October - 2019	SHEET:	



SCALE 1:50,000