

(for projects other than linear projects)

Annexure II

Government of Madhya Pradesh  
Office of the District Collector, Khargone (M.P.)

NO. 311/18

Date 20/07/2018

## TO WHOMSOEVER IT MAY CONCERN

In compliance of the Ministry of Environment and forest (MoEF), Government of India's letter No. 11-9/98-FC (pt.) dated 3<sup>rd</sup> August 2009 wherein the MoEF issued guidelines on submission of evidence for having initiated and completed the process of settlement of rights under the scheduled Tribes and other Traditional Forest Dwellers (Recognition of Forest Rights) Act, 2006 ('FRA'-- for short ) on the forest land proposed to be diverted for, non-forest purpose. Read with MoEF letter dated 5<sup>th</sup> February 2013 wherein MoEF issued certain relaxation in respect of non linear projects. It is certified that 3.40 hectares of forest land proposed to be diverted in favour of Madhya Pradesh Water Resources Deptt. For Construction of Roshiya Irrigation Tank for irrigation purpose in khargone District fall within jurisdiction of Banjhar and Rampura Gram Panchayat in Bhikangaon Tehsil.

It is further certified that:

- The complete process for identification and settlement of rights under the FRA has been carried out for entire 3.40 hectares forest area proposed for diversion. A copy of records of all consultation and meetings of the Forest Rights Committee(s), Gram sabha(s), Sub- Division Level Committee(s) and District Level Committee are enclosed as annexure I to annexure II.
- The proposal for such diversion (with full details of the project and its implications, in vernacular/local language) have been placed before each concerned Gram sabha of forest dwellers, who eligible under FRA;
- The each of concerned Gram sabha(s), has certified that all formalities/process under the FRA have been carried out, and that they have given their consent to the proposed diversion and the compensation and ameliorative measures, if any, having understood the purpose and details of proposed diversion. A copy of certificate issued by the gram sabha of Nawali village is enclosed as annexure I to annexure II.
- The discussion and decisions on such proposals has taken place only when there was a quorum of minimum 50% of the members of gram sabha present;


Roshiya Tank FRA Certificate 18 09-2017


सहायक आयुक्त एवं  
सचिव जिला स्तरीय  
वन अधिकारी समिति, खरगोन


(e) The diversion of forest land of facilities managed by the Government as required under section 3 (2) of the FRA have been completed and the Gram Sabhas have given their consent to it.

(f) The rights of primitive Tribal Groups and Pre-Agricultural Communities, where applicable have been specifically safeguarded as per section 3 (1) (e) of the FRA.

Encl:- As above

  
सहायक आयुक्त एवं  
सचिव जिला स्तरीय  
वन अधिकारी समिति, खरगोन

  
वनमण्डलाधिकारी एवं  
सदस्य जिला स्तरीय  
वन अधिकारी समिति, खरगोन

  
(Shashi Bhushan Singh)  
Collector  
Distt. Khargone (M.P.)



(for projects other than linear projects)

Annexure II

**Government of Madhya Pradesh**  
**Office of the District Collector, Khandwa (M.P.)**

NO. 04/2020

Date 01.10.2020

**TO WHOMSOEVER IT MAY CONCERN**

In compliance of the Ministry of Environment and forest (MoEF), Government of India's letter No. 11-9/98-FC (pt.) dated 3<sup>rd</sup> August 2009 wherein the MoEF issued guidelines on submission of evidence for having initiated and completed the process of settlement of rights under the scheduled Tribes and other Traditional Forest Dwellers (Recognition of Forest Rights) Act, 2006 ('FRA'-- for short) on the forest land proposed to be diverted for, non-forest purpose. Read with MoEF letter dated 5<sup>th</sup> February 2012 wherein MoEF issued certain relaxation in respect of non linear projects. It is certified that 36.315 hectares of forest land proposed to be diverted in favour of Madhya Pradesh Water Resources Deptt. For Construction of Roshiya Irrigation Tank for irrigation purpose in Khandwa District fall within jurisdiction of Nawali Gram Panchayat in Khandwa Tehsil.

It is further certified that:

- (a) The complete process for identification and settlement of rights under the FRA has been carried out for entire 36.315 hectares forest area proposed for diversion. A copy of records of all consultation and meetings of the Forest Rights Committees(s), Gram sabha(s), Sub- Division Level Committee(s) and District Level Committee are enclosed as annexure I to annexure II.
- (b) The proposal for such diversion (with full details of the project and its implications, in vernacular/local language) have been placed before each concerned Gram sabha of forest dwellers, who eligible under FRA.
- (c) The each of concerned Gram sabha(s), has certified that all formalities/process under the FRA have been carried out, and that they have given their consent to the proposed diversion and the compensation and ameliorative measures, if any, having understood the purpose and details of proposed diversion. A copy of certificate issued by the Gram Sabha of Gram Panchayat Nawali is enclosed as annexure I to annexure II.
- (d) The discussion and decisions on such proposals has taken place only when there was a quorum minimum 50% of the members of gram sabha present.
- (e) The diversion of forest land of facilities managed by the Government as required under section 3 (2) of the FRA have been completed and the Gram Sabhas have given their consent to it.
- (f) The rights of primitive Tribal Groups and Pre-Agricultural Communities, where applicable have been specifically safeguarded as per section 3 (1) (e) of the FRA.

Encl:- As above

(Anay Dwivedi)

IAS,

Collector

Distt. Khandwa (M.P.)