

117

Form - I  
( For liner projects)  
Government of Telangana  
Office of the District Collector, Ranga Reddy District

-oOo-

No.E4/2950/2020

Dated:27-09-2021

**TO WHOMSOEVER IT MAY CONCERN**

In compliance of the ministry of environment and Forests (MoEF), Government of India's letter No.11-9/98-FC(pt) dt:03-08-2009 wherein the MoEF issued guidelines on submission of evidences for having initiated and completed the process of settlement of rights under Scheduled Tribes and other Traditional Forest Dwellers (Recognition of Forest Rights) Act, 2006 (FRA for short) on the forest land proposed to be diverted for non-forest purposes read with MoEF's letter dt:5<sup>th</sup> February - 2013 wherein MoEF issued certain relaxation in respect of liner projects, it is certified that, 0.9614 Ha of Forest land for formation of approach road to reach the agricultural lands in Kappapahad Village, Ibrahimpatnam Mandal from Agapally to Kalwakurthy Highway in Amangal Division, Ranga Reddy District in favour of Srinivasa Rao & others, R/o Attapur, Rajendranagar Mandal

It is further certified that:

- a) The complete process for identification and settlement of rights under FRA has been carried out for the entire 0.9614 HA of forest are proposed for diversion. A copy of records of all consultations and meetings of the Forest Rights committee, Resolution of Divisional Level Committee Ibrahimpatnam Division and the District Level Committees are enclosed as Annexures.
- b) The diversion of forest land for facilities managed by the Government as required under section 3(2) of the FRA have been completed.
- c) The proposal does not involve recognized rights of primitive Tribal Groups and pre-agriculture communities.

Encl: As above.

D.Amoy Kumar. I.A.S.,  
District Collector,  
Ranga Reddy District.

//Attested//

Forest Divisional Officer  
Amangal.


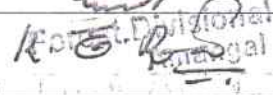
115

**ANNEXURE-I**

**RESOLUTION OF THE DISTRICT LEVEL COMMITTEE OF ROFR ACT, 2006  
UNDER THE CHAIRMANSHIP OF DISTRICT COLLECTOR :: RANGA REDDY  
DISTRICT :: DATED:27-09-2021.**

CHAIRMAN: Sri. D.Amoy Kumar. I.A.S.,  
District Collector,  
Ranga Reddy District.


The following members are present:

Sl.No.	Members	Signature
1.	District Forest Officer, Ranga Reddy District	
2.	District Tribal Welfare Officer, Ranga Reddy District	

The Conservator of Forests/District Forest Officer, R.R District has requested the District Collector for issue certificate in Annexure - I (Form-I) for Diversion of Forest land to an extent of 0.9614 Ha for formation of approach road to reach the agricultural lands in Kappapahad Village, Ibrahimpatnam Mandal from Agapally to Kalwakurthy Highway in Amangal Division, Ranga Reddy District in favour of Srinivasa Rao & others, R/o Attapur, Rajendranagar Mandal.

Accordingly the Sub Divisional Level Committee, Ibrahimpatnam Division have passed resolution on 12.08.2021 declaring to issue No Objection for diversion of 0.9614 Ha for formation of approach road to reach the agricultural lands in Kappapahad Village, Ibrahimpatnam Mandal from Agapally to Kalwakurthy Highway in Amangal Division, Ranga Reddy District in favour of Srinivasa Rao & others, R/o Attapur, Rajendranagar Mandal, as there is no encroachment by the Tribal people in proposed forest land to be diverted and further resolved that there is no pending RoFR claims to be settled under the Forest right Act.

Basing on the resolution of Sub Divisional Level Committee, Ibrahimpatnam Division have no objection regarding the diversion of forest land measuring an extent of 0.9614 Ha for formation of approach road to reach the agricultural lands in Kappapahad Village, Ibrahimpatnam Mandal from Agapally to Kalwakurthy Highway in Amangal Division, Ranga Reddy District in favour of Srinivasa Rao & others, R/o Attapur, Rajendranagar Mandal, and issue of certificate in Form - I.

Chairman   
District Level Committee  
District Collector,  
Ranga Reddy District

//Attested//

  
Forest Divisional Officer  
Amangal.