

FORM – ‘A’**Form for seeking prior approval under section-2 of the proposals
by the State Governments and other authorities****PART – I****(To be filled up by user agency)**

1	PROJECT DETAILS :	
	i) Short narrative of the proposal and project/scheme for which the forest land is required.	Annexure-A
	ii) Map showing the required forest land, boundary of adjoining forest on a 1:50000 scale map.	Annexure-B
	iii) Cost of the project :	Rs. 3645 Lakhs
	iv) Justification for locating the project in forest area.	The existing 220KV B1, B2 & B3, B4 DC line is in the proposed HAL land was already passed in the Marshettalli reserve forest Sy No. 92, 156, 157 & 159. In order to shift the existing 220KV B1, B2 & B3, B4 DC line from Buffer zone of HAL boundary (i.e 1.50Km away from proposed Hal land), as there is no alternative option to construct the above said line, hence it has to pass through the marshetalli reserve forest Sy No. 92, 156, 157 & 159 for a distance of 9.437 Hectare area
	v) Cost benefits analysis (to be enclosed).	NA
	vi) Employment likely to be generated.	1000
2	Purpose-wise break-up of the total land required:	Annexure - C
3	Details of displacement of people due to the project, if any:	Displacement of the people does not arise.
	(i) Number of families.	NA
	(ii) Number of SC/ST families.	NA
	(iii) Rehabilitation plan (to be enclosed).	NA
4	Whether clearance under Environment (Protection) Act-1986? (Yes/No).	No


5	Undertaking to bear the cost of raising and maintenance of compensatory afforestation and/or penal compensatory afforestation as well as cost for protection and regeneration of safety zone, etc. as per the scheme prepared by the State Government (undertaking to be enclosed).	Annexure - D
6	Details of certificates / documents enclosed as required under the instructions.	1.Topo sheet, 2.Village map, 3.Sketch 1:7920 scale, 4.Undertakings & Certificates,

Date :

16/12/16

Place :

Tumkur


Signature: 
Executive Engineer (Ele)
Name:
Major Works Division
Designation:
KPTCL Tumkur.

16/12/16

Annexure – A

Name of the project : Construction 220/220KV MC line for shifting of existing 220KV B1, B2 & B3, B4 lines at proposed HAL land premises near Bidare Hallada kavalu village in Gubbi taluk Tumakuru District.


Brief About the project: Karnataka Power Transmission Corporation limited (KPTCL) one of the Govt. owned company in Transmission utility is Constructing the 220/220KV MC line for shifting of existing 220KV B1, B2 & B3, B4 lines at proposed HAL land premises near Bidare Hallada kavalu village in Gubbi taluk Tumakuru District for a length of 10.21 kms. The Actual cost of the project is Rs. 3645 Lakhs. This line is constructing to shift the existing 220KV B1, B2 & B3, B4 lines at proposed HAL land premises near Bidare Hallada kavalu village from the Buffer zone of proposed HAL land (i.e 1.50km away from the proposed HAL land) through the Multi Circuit line. According to the Electricity supply rule – 1956, the corridor required for this line is 17.50 mtrs on either side from centre of the line. Hence there should not be any tree which grow above 5 mtrs from ground level in the corridor. This line passes through Marshetalli Village limit it passes via small portion of **Forest Area** which is unavoidable according to site situation as said line has to pass forest area as there is no alternative option to construct the line on that side the line has to be taken through forest area.


Executive Engineer EL,
MWCD, KPTCL, Tumakuru
KPTCL Tumkur.

Annexure – C

Forest land required for Diversion of forest land in Sy.No.92, 156, 157 & 159 Notified forest, Marshetalli village, Gubbi Tq., Tumakuru District for Construction 220/220KV MC line for shifting of existing 220KV B1, B2 & B3, B4 lines at proposed HAL land premises near Bidare Hallada kavalu village in Gubbi taluk Tumakuru District

Sl No	Village limit	Survey No.	Length of the line in mtrs	No. of tower being erected	Corridor Width in mtrs	Land required in Hectares
1	Marshetalli	92, 156, 157 & 159	Approx. 2696.32 mts	15 Numbers (AP7 to AP13 & AP20 to AP23)	35mtrs	9.437


Executive Engineer El.,
MWD, KPTCL, Tumakuru

Annexure – D

KARNATAKA POWER TRANSMISSION CORPORATION LIMITED

No. EEE/MWD/AEE(O)/TKR/2016-17/


Encl:



Office of the
Executive Engineer El.,
Major Works Division,
KPTCL, Tumakuru.
Date:

UNDERTAKING

I am here agreed to bear the cost of raising and maintenance of compensatory afforestation and/or penal compensatory afforestation as well as cost for protection and regeneration of safety zone, etc. as per the scheme prepared by the State Government for the work of Construction 220/220KV MC line for shifting of existing 220KV B1, B2 & B3,B4 lines at proposed HAL land premises near Bidare Hallada kavalu village in Gubbi taluk Tumakuru District.


Executive Engineer El.,
MWD, KPTCL, Tumakuru.
KPTCL Tumakuru.

KARNATAKA POWER TRANSMISSION CORPORATION LIMITED

No.EEE/MWD/AEE(O)/TKR/2016-17/


Encl:



Office of the
Executive Engineer El.,
Major Works Division,
KPTCL, Tumakuru.
Date: .

UNDERTAKING

I am here agreed to bear the cost of NPV and other charges such as CA and other charges as per the norms for the work of Construction 220/220KV MC line for shifting of existing 220KV B1, B2 & B3, B4 lines at proposed HAL land premises near Bidare Hallada kavalu village in Gubbi taluk Tumakuru District.


16/12/16
Executive Engineer El.,
MWD, KPTCL, Tumakuru.

KARNATAKA POWER TRANSMISSION CORPORATION LIMITED

No.EEE/MWD/AEE(O)/TKR/2013-14/

Encl:



Office of the
Executive Engineer El.,
Major Works Division,
KPTCL, Tumakuru.
Date:

Check list No.1

Certified that, all other alternatives for the Construction 220/220KV MC line for shifting of existing 220KV B1, B2 & B3, B4 lines at proposed HAL land premises near Bidare Hallada kavalu village in Gubbi taluk Tumakuru District has been explored and the demand for the required area is the minimum demand forest land to an extent of 9.437 Hectares.

Executive Engineer El.,
MWD, KPTCL, Tumakuru.

Check list No.2

Certified that, No violation of provisional for Forest (Conservation) Act-1980 in respect of Construction 220/220KV MC line for shifting of existing 220KV B1, B2 & B3,B4 lines at proposed HAL land premises near Bidare Hallada kavalu village in Gubbi taluk Tumakuru District.

Executive Engineer El.,
MWD, KPTCL, Tumakuru

KARNATAKA POWER TRANSMISSION CORPORATION LIMITED

No. EEE/MWD/AEE(O)/TKR/2016-17/


Encl:



Office of the
Executive Engineer El.,
Major Works Division,
KPTCL, Tumakuru.
Date: .

UNDERTAKING

As per the Forest clearance act – 1880 guidelines index-3 para 3.2 (vi)(c), I am here agreed to bear the cost of compensatory afforestation charges of as per the norms for raising CA land in Degraded forest land twice in extent of being diverted/dereserved in respect for the work of Construction 220/220KV MC line for shifting of existing 220KV B1, B2 & B3, B4 lines at proposed HAL land premises near Bidare Halladakavalu village in Gubbi taluk Tumakuru District for an area 9.437 Hectares in Marshetalli notified forest area in Gubbi Taluk, Tumakuru District.


Executive Engineer El.,
MWD, KPTCL, Tumakuru.