
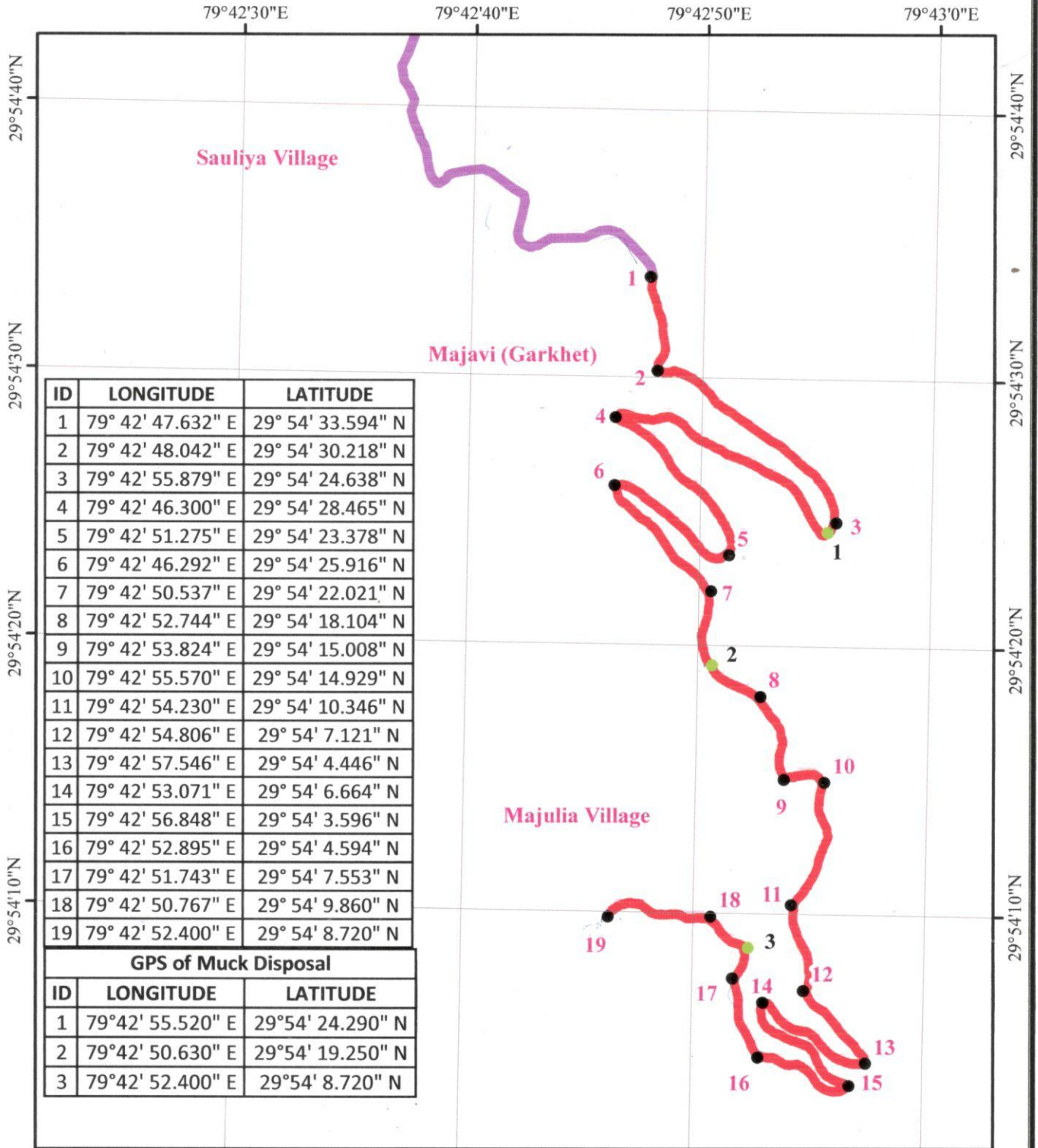


# Geo referenced Map of Proposed Soliya-Bajani-Majuliya Motor Road From KM 10 of Existing Jintoli-Urkhuli MR in District-Bageshwar.



Scale- 1:6,000





ID	LONGITUDE	LATITUDE
1	79° 42' 47.632" E	29° 54' 33.594" N
2	79° 42' 48.042" E	29° 54' 30.218" N
3	79° 42' 55.879" E	29° 54' 24.638" N
4	79° 42' 46.300" E	29° 54' 28.465" N
5	79° 42' 51.275" E	29° 54' 23.378" N
6	79° 42' 46.292" E	29° 54' 25.916" N
7	79° 42' 50.537" E	29° 54' 22.021" N
8	79° 42' 52.744" E	29° 54' 18.104" N
9	79° 42' 53.824" E	29° 54' 15.008" N
10	79° 42' 55.570" E	29° 54' 14.929" N
11	79° 42' 54.230" E	29° 54' 10.346" N
12	79° 42' 54.806" E	29° 54' 7.121" N
13	79° 42' 57.546" E	29° 54' 4.446" N
14	79° 42' 53.071" E	29° 54' 6.664" N
15	79° 42' 56.848" E	29° 54' 3.596" N
16	79° 42' 52.895" E	29° 54' 4.594" N
17	79° 42' 51.743" E	29° 54' 7.553" N
18	79° 42' 50.767" E	29° 54' 9.860" N
19	79° 42' 52.400" E	29° 54' 8.720" N


GPS of Muck Disposal		
ID	LONGITUDE	LATITUDE
1	79°42' 55.520" E	29°54' 24.290" N
2	79°42' 50.630" E	29°54' 19.250" N
3	79°42' 52.400" E	29°54' 8.720" N

### Legend

- GPS Points
- Muck Disposal
- Proposed Road
- Existing Jintoli-Urkhuli MR

  
 प्रदीप अमित्यन्ता  
 प्रान्तीय सार्वजनिक लेखाधिकारी  
 बागेश्वर

  
 प्रदीप अमित्यन्ता  
 प्रान्तीय सार्वजनिक लेखाधिकारी  
 बागेश्वर

  
 प्रदीप अमित्यन्ता  
 प्रान्तीय सार्वजनिक लेखाधिकारी  
 बागेश्वर

  
 प्रदीप अमित्यन्ता  
 प्रान्तीय सार्वजनिक लेखाधिकारी  
 बागेश्वर