



**STATEMENT SHOWING THE PROFORMA RELATING TO SCHEDULED TRIBES AND OTHER
TRADITIONAL FOREST DWELLERS**

(RECOGNITION OF FOREST RIGHTS) ACT 2006 AS PER THE MOEF

LR.NO.11-9/1998-FC (PT), DT:03.08.2009

Sl. No.	MoEF, F.No.11-9/1998-FC, Dt:30.08.2009	Remarks
a)	A letter from the State Government certifying that the complete process of identification and settlements of rights under the RoFR Act have been carried out for the entire forest area proposed for diversion with a record of full consultation and meeting held	The proposed area for diversion in compartment No.475 of Mundlapadu beat Veligonda R.F., Kanigiri Range of Giddaluru Division does not fall in the scheduled tribes area and therefore does not attract the provision of RoFR Act, 2006 consequent on which identification and settlement of rights under FRA does not arise
b)	A letter from the State Government certifying that proposals for such diversion (with full details of the project and its implications, in vernacular/ local language) have been placed before each concerned Gram Sabha of Forest Dwellers, who are eligible under RoFR Act.	There are no Forest Dwellers in the proposed area. However, Gram Panchayat has unanimously resolved that in their resolution No.3 date of 20.02.2018 and stated that there is no objection to carry out mining of quartz with an extent of 9.4872 Ha in compartment No.475 of Mundlapadu beat, Veligonda R.F., Kanigiri Range, Giddaluru Division in favour of M/s Sri Balaji Minerals
c)	A letter from each of the concerned Gram Sabhas, indicating that all formalities/ processes under the RoFR Act have been carried out and that they have given their consent to the proposed diversion and the compensatory and ameliorative measures if any having understood the purpose and details of proposed diversion	The resolution passed by the Gram Panchayat was obtained from the Cherlopalli Gram Panchayat of C.S.Puram, Mandal of Prakasam District duly conducting meeting and required documents/ certificates given their consent to the proposed diversion are submitted. However, there are no claims existing in the area proposed for diversion
d)	A letter from the State Government certifying that the division of forest land for facilities managed by the Government as required under Section 3(2) of the RoFR Act have been completed and that the Gram Sabhas have consented to it.	Since there are no claims under RoFR Act with regard to the proposed area, VRO of concerned Gram Panchayat and Asst. Tribal Welfare Officer, Ongole visited the proposed area and certified that no scheduled tribal, nor primitive tribal groups, nor pre-agricultural communities existed in the proposed area
e)	A letter from the State Government certifying that the discussions and the decisions on such proposals had placed only when there was quorum of minimum 50% of members of the Gram Sabha present.	Gram Sabha was conducted on 20.02.2018 in the office of Cherlopalli Gram Panchayat and not raised any objection for diversion of proposed area.
f)	Obtaining the written consent or rejection of the Gram Sabha to the proposal.	There are no claims existing in the area proposed for diversion. However, written consent obtained.
g)	A letter from the State Government certifying that the rights of Primitive Tribal Groups and Pre-Agricultural Communities, where applicable, have been specifically safeguarded as per section 3(1)(e) of the RoFR Act.	Since there are no primitive Tribal Groups or Pre-agricultural communities existing in the proposal area for diversion, protection of rights of such groups does not arise.
h)	Any other aspect having bearing on operationalisation of the RoFR Act.	There are no other issues concerned with regards to RoFR Act.


District Tribal Welfare Officer
Prakasam District


Chairman & District Collector,
Prakasam District.

6/8
12/6/2019

**STATEMENT SHOWING THE PROFORMA RELATING TO SCHEDULED TRIBES
AND OTHER TRADITIONAL FOREST DWELLERS**


(RECOGNITION OF FOREST RIGHTS) ACT 2006 AS PER THE MOEF


LR.NO.11-9/1998-FC (PT), DT:05.07.2013

CERTIFICATE

It is certified that **9.4872** hectares of forest land proposed to be diverted in favour of **M/s Sri Balaji Minerals** (name of user agency) for **Mining of Quartz** (purpose for diversion of forest land) in Prakasam district falls within the jurisdiction of **Yekunampuram** Village, **C.S Puram** Mandal.

- a) That the proposal for diversion of the above land meant for **M/s Sri Balaji Minerals** (with full details of the project and its implications in vernacular/local language) have been placed before the Grama Sabha, Cherlopalli of Gram Panchayat.
- b) That the proposed diversion of the above forest land is consented.
- c) That the provisions of the Scheduled Tribes and Other Traditional Forest Dwellers (ROFR) Act, 2006 do not apply for the above noted land proposed for diversion.
- d) That there are no "forest dwelling Scheduled Tribes" and "other forest dwellers", as defined in section 2(c) and 2(o) of the said Act, 2006, concerning the area and as such the "forest rights" referred to in section 3 of the said Act, 2006 does not involve in respect of the land proposed above for diversion.
- e) That the discussions and decisions on such proposals have taken place only, when there was a quorum of minimum 50% of the members of the Grama Sabha present.
- f) That no primitive tribal groups or pre-agricultural communities reside in the forest, wherein the land proposed above for diversion is located.


District Tribal Welfare Officer
Prakasam District


Chairman & District Collector,
Prakasam District.

upt
26/12/19



సాధారణ సమావేశము

తేది.20.02.2018 న ఉదయం 11.00 గంటలకు చంద్రశేఖరపురం మండలము, చెల్లోపల్లి గ్రామ పంచాయితీలోని పంచాయితీ కార్యాలయము నందు సర్పంచ్ శ్రీ.పులిమి ఆదినారాయణ గారి అధ్యక్షతన సాధారణ సమావేశమునకు సభ్యులు హాజరై చర్చించి ఆమోదించిన విషయములు.

మొత్తము సభ్యులు : 1 + 10

హాజరైన సభ్యులు : 1 + 5

విషయము


తీర్మానము

శ్రీ.చెల్లోపల్లి గ్రామ పంచాయితీ ఏరియాలో గల వెలుగొండ రిజర్వు ఫారెస్టు ముండ్లపాడు బీటు యందు కంపార్ట్ మెంట్ నెం.475 యందు 9.4872 హెక్టార్లు ఎం.ఐ.ఎస్. శ్రీ.బాలాజీ మినరల్స్ వారు పైన తెలిపిన కంపార్ట్ మెంట్ యందు క్వార్ట్స్ ఖనిజము (పలుగురాయి) త్రవ్వి తీసుకొనుటకు కనిగిరి ఫారెస్టు అధికారు గారు లెటర్ ఇచ్చియున్నారు. సదరు లెటరు పరిశీలించి ఆమోదము కోరుట గురించి.

శ్రీ.చెల్లోపల్లి గ్రామ పంచాయితీ ఏరియాలో గల వెలుగొండ రిజర్వు ఫారెస్టు ముండ్లపాడు బీటు యందు కంపార్ట్ మెంట్ నెం.475 యందు 9.4872 హెక్టార్లు ఎం.ఐ.ఎస్. శ్రీ.బాలాజీ మినరల్స్ వారు పైన తెలిపిన కంపార్ట్ మెంట్ యందు క్వార్ట్స్ ఖనిజము (పలుగురాయి) త్రవ్వి తీసుకొనుటకు గ్రామ పంచాయితీకి ఏలాంటి అభ్యంతరములు లేదని గ్రామ పంచాయితీ ఆమోదించడమైనది.


SARPANCH
CHERLOPALLI G.P.
C.S. Puram Mdl., Prakasam Dt.

// అసలుకు సరియైన నకలు //


PANCHAYAT SECRETARY
CHERLOPALLI (G.P.)
C.S. Puram (M), Prakasam Dist.