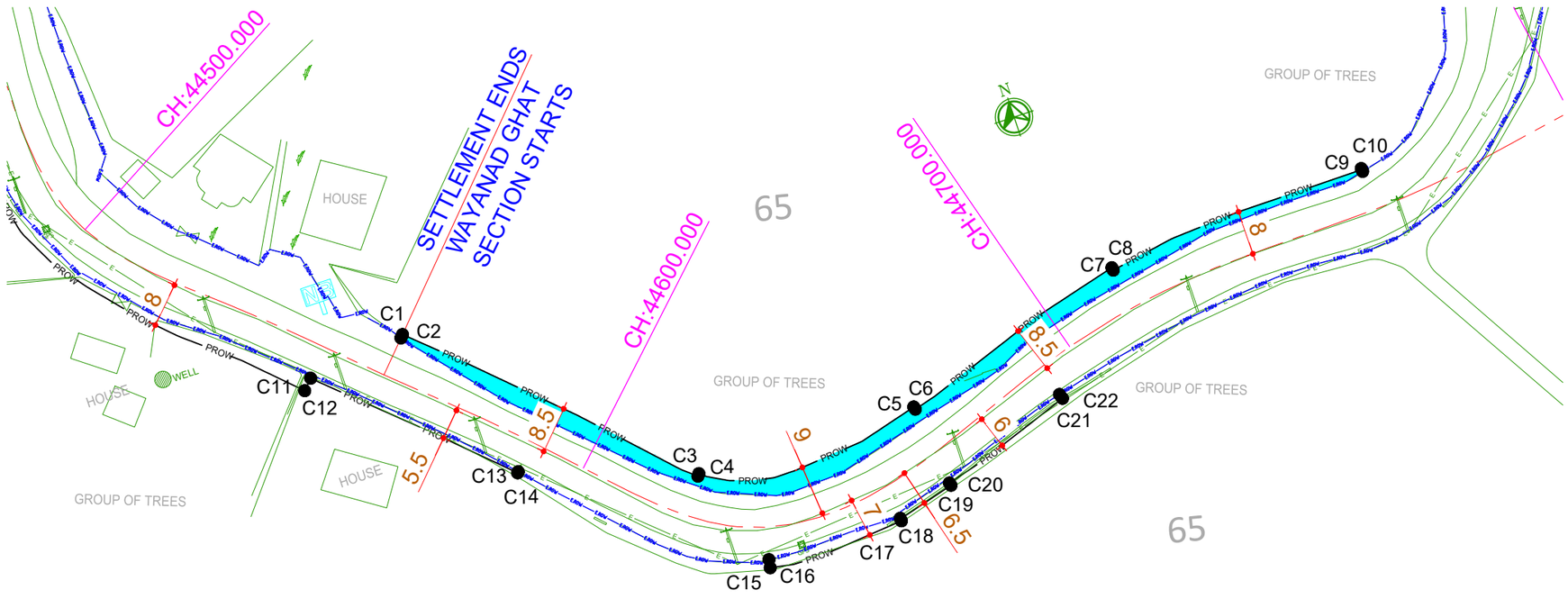

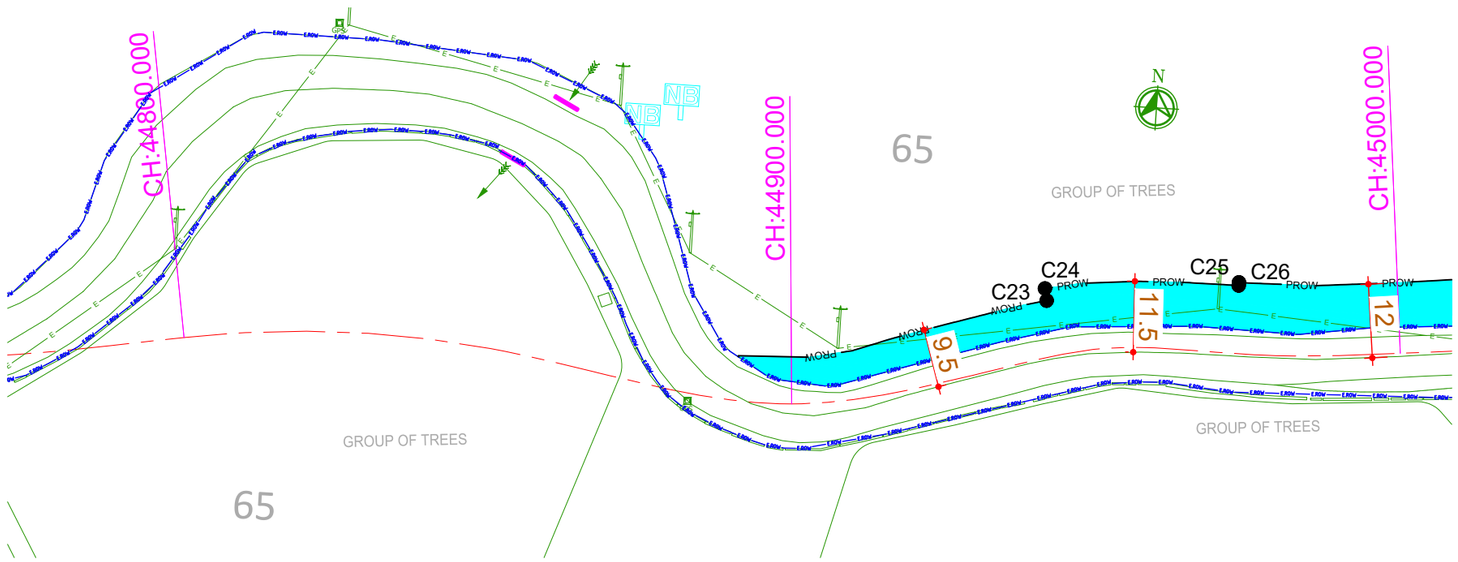

S.NO.	EASTING	NORTHING
C1	610569.701	1269634.852
C2	610570.177	1269635.346
C3	610612.629	1269594.130
C4	610612.950	1269594.514
C5	610653.703	1269593.093
C6	610653.572	1269593.576
C7	610695.593	1269605.526
C8	610695.509	1269606.019
C9	610743.978	1269608.110
C10	610743.911	1269608.674
C11	610551.930	1269633.146
C12	610550.188	1269631.353
C13	610582.110	1269605.216
C14	610581.935	1269605.057
C15	610620.010	1269575.757
C16	610619.746	1269574.289
C17	610644.872	1269575.286
C18	610644.916	1269574.788
C19	610655.319	1269578.510
C20	610655.450	1269578.027
C21	610679.245	1269587.340
C22	610679.541	1269586.502
C23	610922.483	1269621.512
C24	610922.075	1269623.470
C25	610953.509	1269626.000
C26	610953.505	1269626.500

PROJECT: DPR FOR NH-766 FROM PUTHUPADY (Km 40.000)TO MUTHANGA(Km 117.600)		PROJECT NO: C1172104
TITLE: PUTHUPADY-MUTHANGA - LAND ACQUISITION PLAN FROM Km 44.500 TO Km 45.000		DATE: 24.12.2021
L&T Infra Engineering	L&T Infrastructure Engineering Ltd.	FIGURE NO: SK001 / REV: 0

AUTO PATH: C:\USERS\MKS\APPDATA\LOCAL\TEMP\ACPUBLISH_756\LAND ACQUISITION PLAN CH-40.000 TO CH-60.000.DWG

TBNA

PUTHUPADY

MUTHANGA

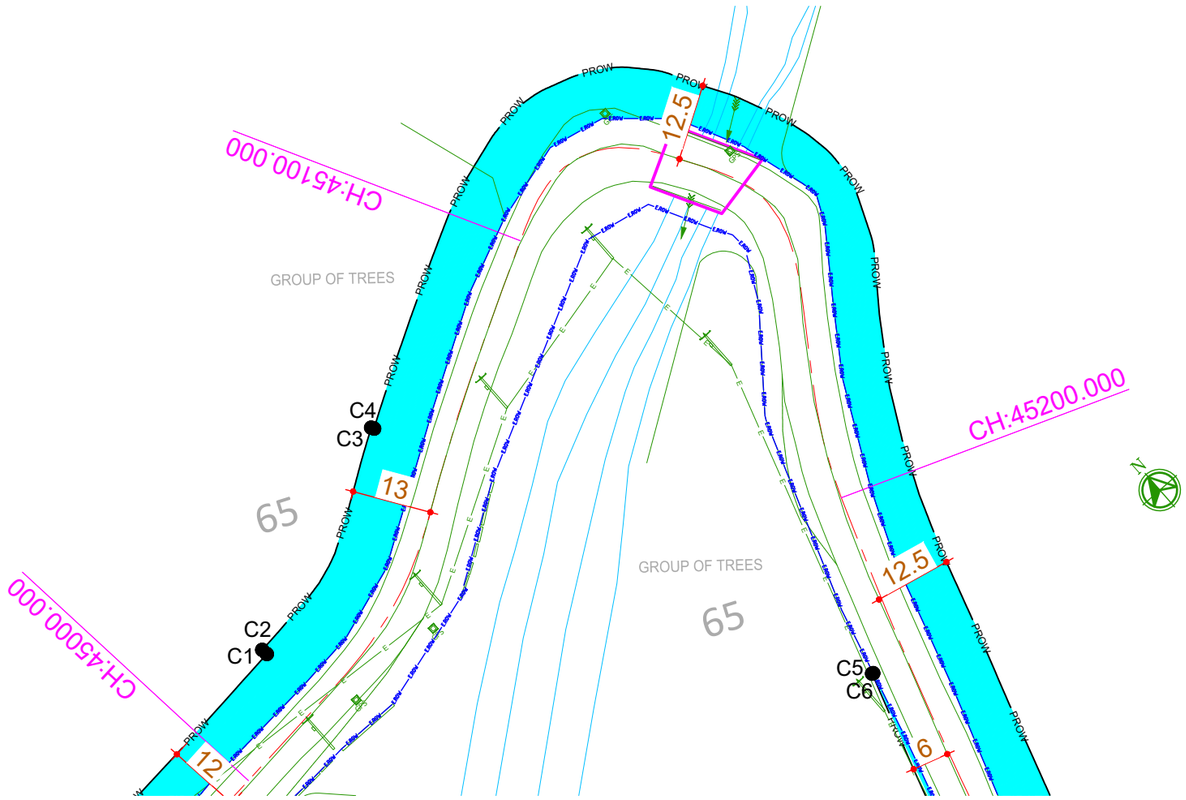

S.NO.	EASTING	NORTHING
C1	610996.2870	1269630.1806
C2	610996.1686	1269631.1736
C3	611033.5930	1269646.1911
C4	611033.3273	1269646.6146
C5	611068.3494	1269562.7143
C6	611068.1668	1269562.7731
C7	611022.1954	1269366.1296
C8	611023.1730	1269365.9190
C9	611020.6982	1269359.1790
C10	611055.8437	1269521.4993
C11	611055.3647	1269521.6428
C12	611044.7067	1269461.6142
C13	611044.3191	1269461.5885

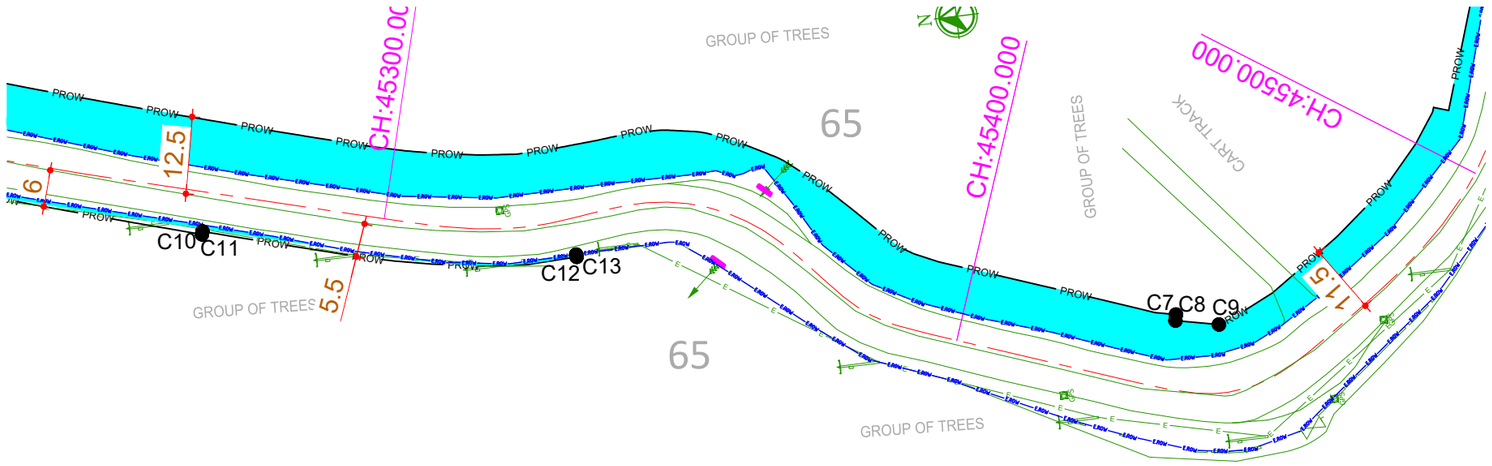

PROJECT: DPR FOR NH-766 FROM PUTHUPADY (Km 40.000)TO MUTHANGA(Km 117.600)		PROJECT NO: C1172104
TITLE: PUTHUPADY-MUTHANGA - LAND ACQUISITION PLAN FROM Km 45.000 TO Km 45.500		DATE: 24.12.2021
L&T Infra Engineering	L&T Infrastructure Engineering Ltd.	FIGURE NO: SK002 / REV: 0

AUTO PATH: C:\USERS\MKS\APPDATA\LOCAL\TEMP\ACPUBLISH_756\LAND ACQUISITION PLAN CH-40.000 TO CH-80.000.DWG

TBNA

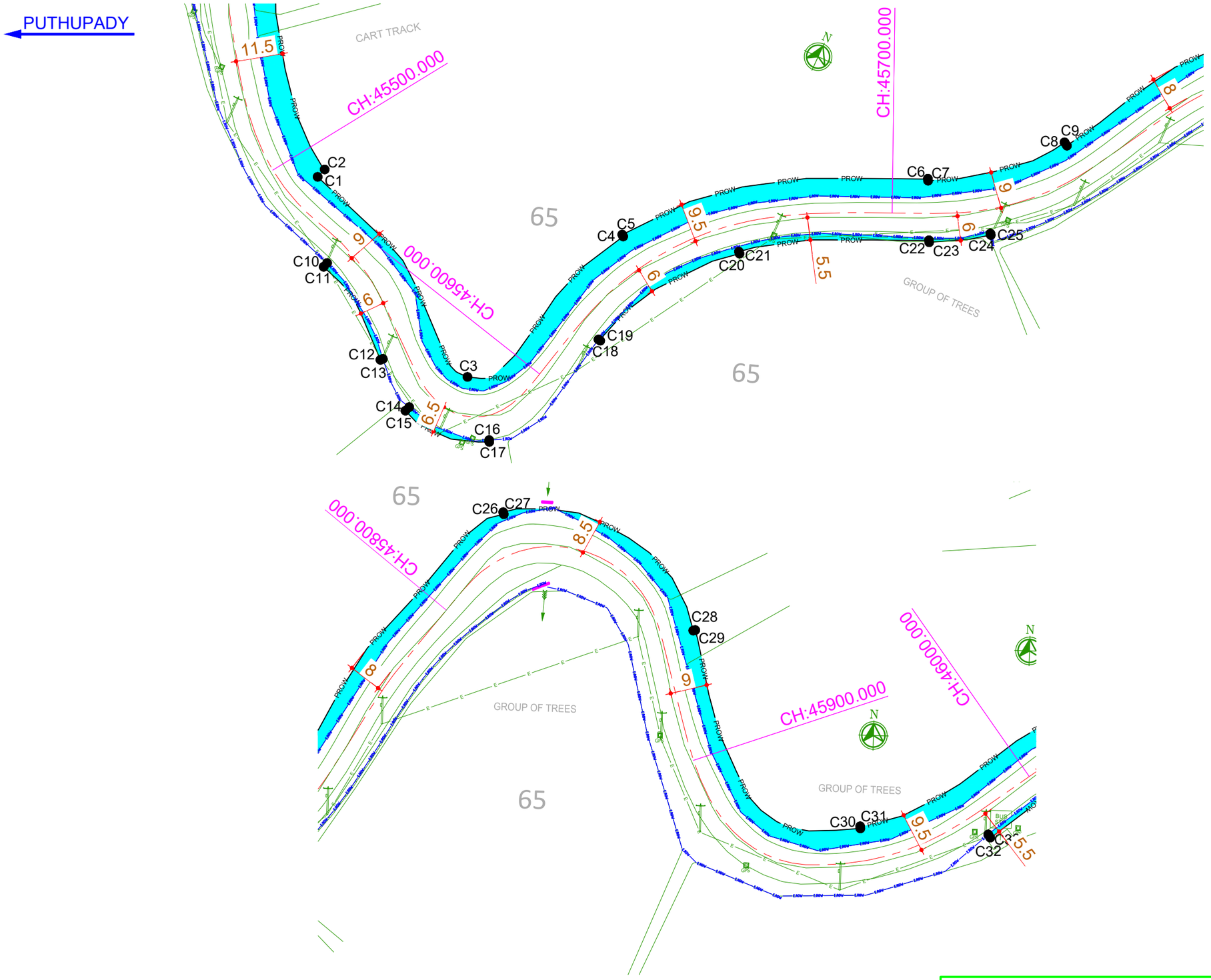

S.NO.	EASTING	NORTHING
C1	611050.696	1269317.857
C2	611051.490	1269320.228
C3	611104.274	1269288.757
C4	611124.501	1269335.758
C5	611124.113	1269336.074
C6	611186.447	1269379.151
C7	611186.208	1269379.590
C8	611213.672	1269401.056
C9	611212.809	1269401.561
C10	611061.563	1269299.726
C11	611061.164	1269298.534
C12	611083.663	1269284.151
C13	611083.232	1269283.680
C14	611094.430	1269276.132
C15	611093.956	1269274.953
C16	611115.526	1269276.971
C17	611115.715	1269276.574
C18	611129.517	1269310.390
C19	611130.027	1269310.308
C20	611151.737	1269344.165
C21	611151.737	1269344.165
C22	611192.712	1269366.052
C23	611192.951	1269365.613
C24	611205.655	1269373.803
C25	611205.883	1269373.499
C26	611261.875	1269463.242
C27	611261.737	1269463.723
C28	611309.053	1269436.415
C29	611309.531	1269436.564
C30	611351.418	1269389.583
C31	611351.362	1269390.080
C32	611382.667	1269389.152
C33	611383.159	1269388.395

PROJECT: DPR FOR NH-766 FROM PUTHUPADY (Km 40.000)TO MUTHANGA(Km 117.600)		PROJECT NO: C1172104
TITLE: PUTHUPADY-MUTHANGA - LAND ACQUISITION PLAN FROM Km 45.500 TO Km 46.000		DATE: 24.12.2021
L&T Infra Engineering	L&T Infrastructure Engineering Ltd.	FIGURE NO: SK003 / REV: 0

AUTO PATH: C:\USERS\MKS\APPDATA\LOCAL\TEMP\ACPUBLISH_756\LAND ACQUISITION PLAN CH-40.000 TO CH-60.000.DWG

TBNA

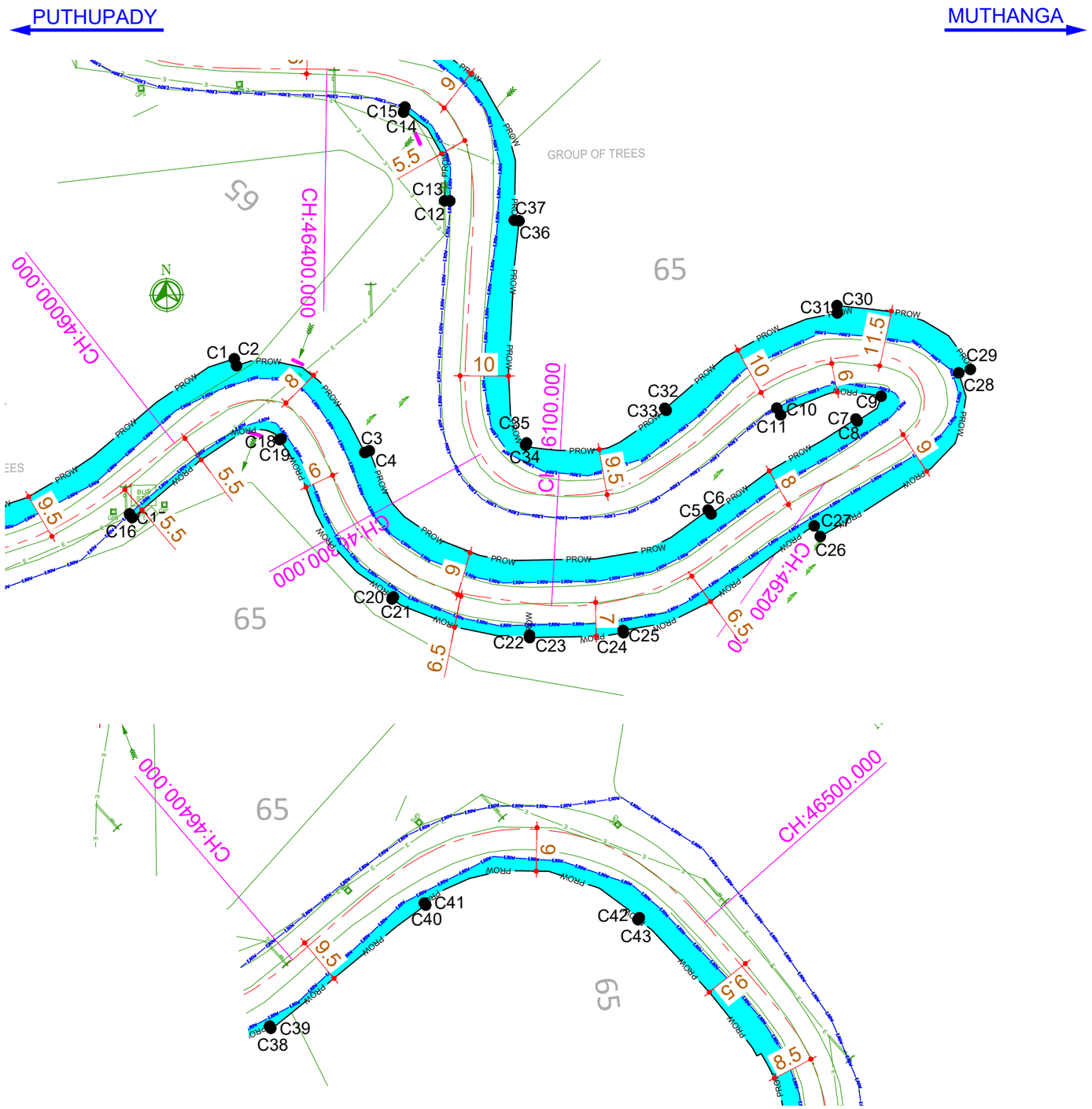

S.NO.	EASTING	NORTHING
C1	611405.369	1269419.353
C2	611404.930	1269420.787
C3	611431.547	1269400.905
C4	611432.496	1269401.248
C5	611502.895	1269386.825
C6	611502.318	1269387.642
C7	611533.478	1269405.446
C8	611533.216	1269405.872
C9	611538.551	1269410.474
C10	611516.926	1269408.427
C11	611517.669	1269407.010
C12	611450.130	1269452.553
C13	611449.050	1269452.593
C14	611441.225	1269472.116
C15	611440.902	1269471.065
C16	611382.667	1269389.152
C17	611383.159	1269388.395
C18	611414.287	1269404.097
C19	611413.977	1269403.899
C20	611436.874	1269370.947
C21	611436.586	1269370.538
C22	611464.877	1269362.509
C23	611464.877	1269362.009
C24	611484.248	1269363.131
C25	611484.323	1269362.637
C26	611524.188	1269383.943
C27	611525.390	1269381.750
C28	611554.679	1269414.992
C29	611557.085	1269415.672
C30	611529.803	1269427.847
C31	611529.764	1269429.363
C32	611494.042	1269408.422
C33	611493.766	1269408.839
C34	611464.806	1269401.780
C35	611465.027	1269402.229
C36	611463.372	1269448.276
C37	611464.365	1269448.155
C38	611437.954	1269487.139
C39	611438.101	1269487.617
C40	611397.224	1269490.042
C41	611397.279	1269490.539
C42	611366.498	1269522.338
C43	611366.989	1269522.433

PROJECT: DPR FOR NH-766 FROM PUTHUPADY (Km 40.000)TO MUTHANGA(Km 117.600)		PROJECT NO: C1172104
TITLE: PUTHUPADY-MUTHANGA - LAND ACQUISITION PLAN FROM Km 46.000 TO Km 46.500		DATE: 24.12.2021
L&T Infra Engineering	L&T Infrastructure Engineering Ltd.	FIGURE NO: SK004 / REV: 0

AUTO PATH: C:\USERS\MKS\APPDATA\LOCAL\TEMP\ACPUBLISH_756\LAND ACQUISITION PLAN CH-40.000 TO CH-60.000.DWG

TBNA

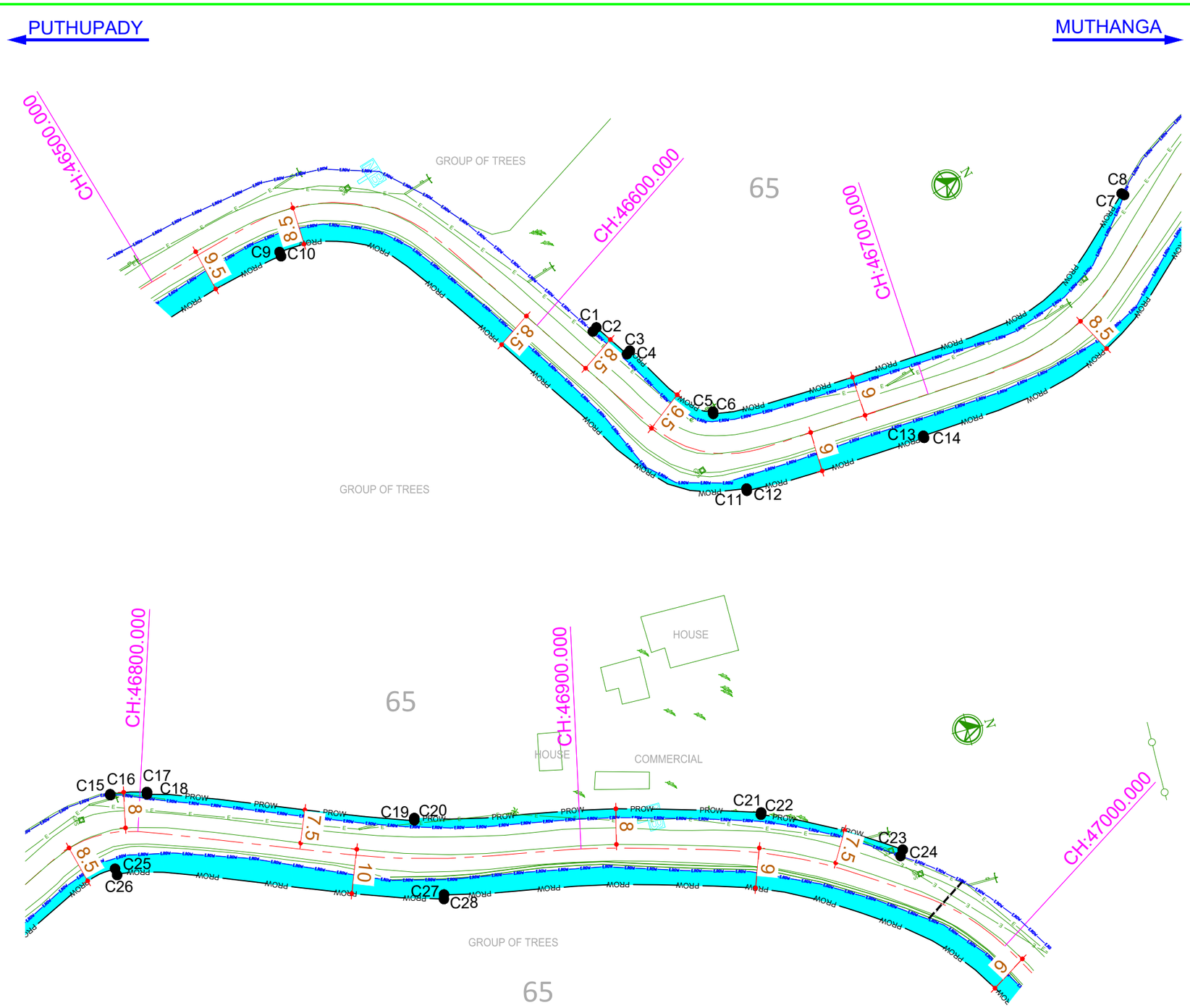

S.NO.	EASTING	NORTHING
C1	611419.655	1269610.009
C2	611419.306	1269611.175
C3	611428.040	1269613.790
C4	611427.753	1269614.748
C5	611449.758	1269622.996
C6	611449.309	1269623.216
C7	611457.551	1269727.337
C8	611457.003	1269727.068
C9	611366.913	1269560.041
C10	611367.888	1269559.822
C11	611467.953	1269620.363
C12	611468.402	1269620.143
C13	611479.173	1269660.295
C14	611479.659	1269660.175
C15	611449.319	1269757.636
C16	611449.102	1269757.669
C17	611451.280	1269765.624
C18	611450.799	1269765.760
C19	611472.699	1269822.078
C20	611472.220	1269822.223
C21	611491.926	1269897.597
C22	611491.467	1269897.796
C23	611509.129	1269925.458
C24	611507.894	1269926.310
C25	611465.557	1269754.319
C26	611467.055	1269754.387
C27	611490.563	1269824.162
C28	611491.517	1269823.864

PROJECT: DPR FOR NH-766 FROM PUTHUPADY (Km 40.000)TO MUTHANGA(Km 117.600)		PROJECT NO: C1172104
TITLE: PUTHUPADY-MUTHANGA - LAND ACQUISITION PLAN FROM Km 46.500 TO Km 47.000		DATE: 24.12.2021
L&T Infra Engineering	L&T Infrastructure Engineering Ltd.	FIGURE NO: SK005 / REV: 0

AUTO PATH: C:\USERS\MKS\APPDATA\LOCAL\TEMP\ACPUBLISH_756\LAND ACQUISITION PLAN CH-40.000 TO CH-60.000.DWG

TBNA

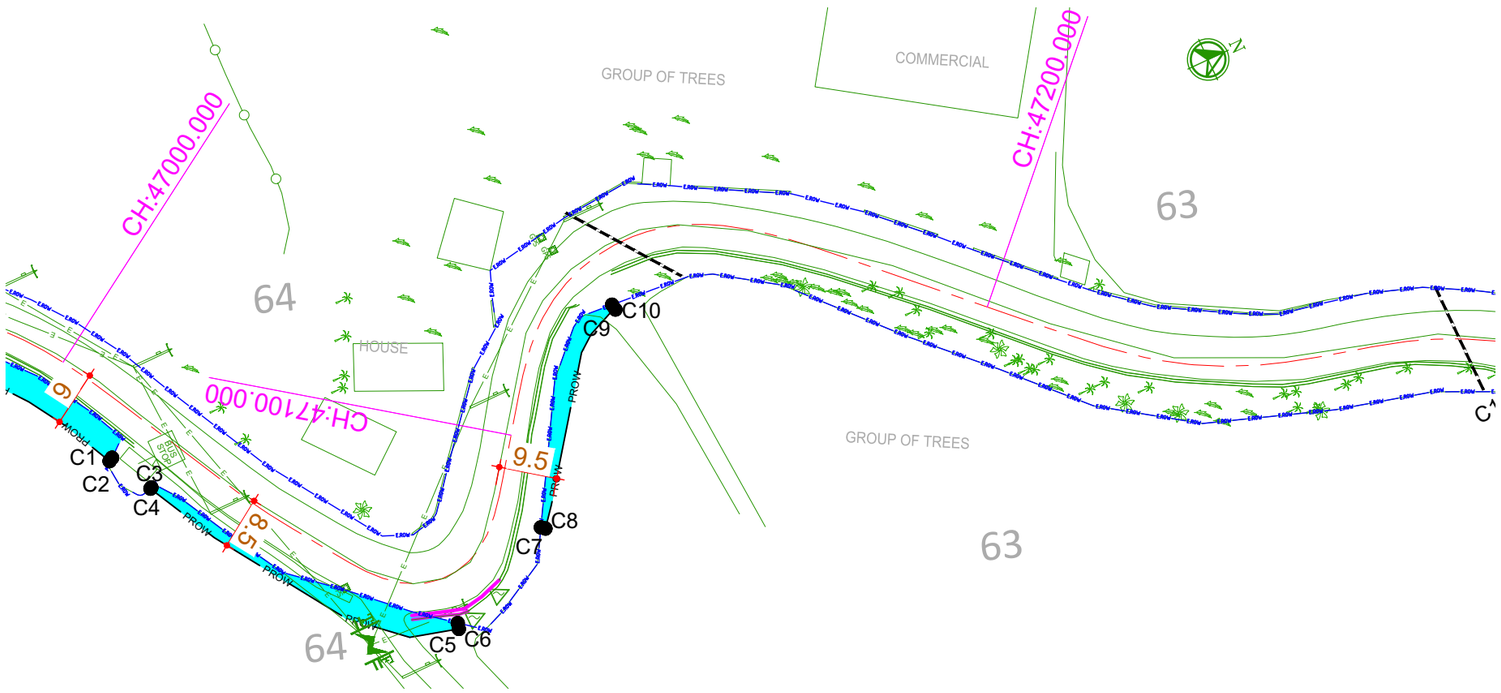

S.NO.	EASTING	NORTHING
C1	611552.284	1269943.431
C2	611552.601	1269942.822
C3	611559.369	1269947.175
C4	611559.481	1269946.959
C5	611600.452	1269983.011
C6	611601.378	1269982.758
C7	611592.073	1270001.846
C8	611592.553	1270002.434
C9	611564.164	1270027.671
C10	611565.091	1270027.825
C11	611639.174	1270154.921
C12	611639.847	1270154.523
C13	611643.847	1270262.957
C14	611644.835	1270263.107
C15	611640.410	1270305.853
C16	611640.909	1270305.883



PROJECT: DPR FOR NH-766 FROM PUTHUPADY (Km 40.000)TO MUTHANGA(Km 117.600)		PROJECT NO: C1172104
TITLE: PUTHUPADY-MUTHANGA - LAND ACQUISITION PLAN FROM Km 47.000 TO Km 47.500		DATE: 24.12.2021
L&T Infra Engineering	L&T Infrastructure Engineering Ltd.	FIGURE NO: SK006 / REV: 0

AUTO PATH: C:\USERS\MKS\APPDATA\LOCAL\TEMP\ACPUBLISH_756\LAND ACQUISITION PLAN CH-40.000 TO CH-60.000.DWG

TBNA

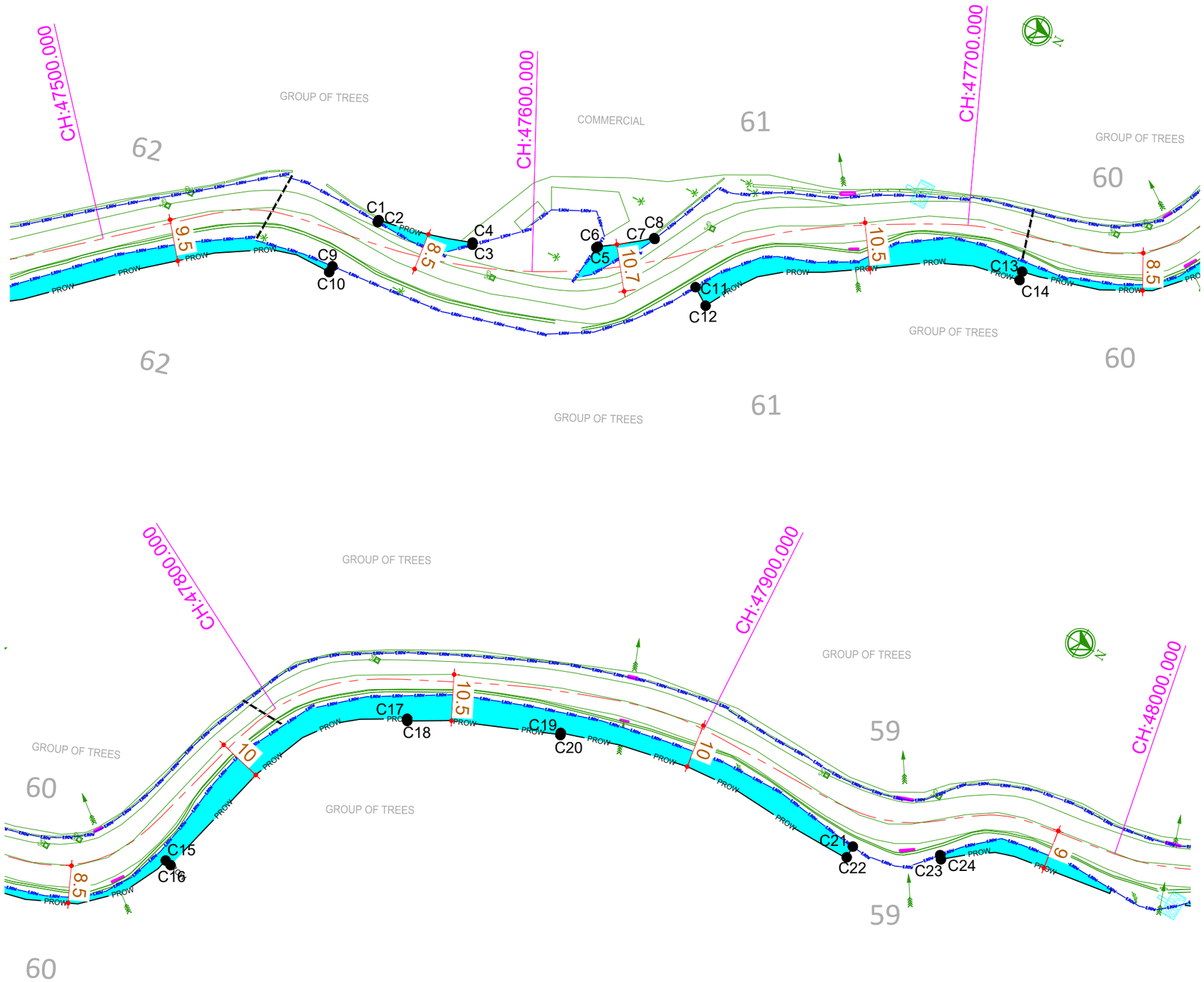

S.NO.	EASTING	NORTHING
C1	611572.531	1270411.277
C2	611572.029	1270411.253
C3	611567.486	1270432.784
C4	611567.014	1270432.619
C5	611555.471	1270458.265
C6	611555.091	1270458.482
C7	611547.744	1270469.228
C8	611547.615	1270469.067
C9	611586.085	1270406.569
C10	611587.611	1270406.495
C11	611553.372	1270482.442
C12	611556.102	1270486.352
C13	611516.962	1270547.188
C14	611518.934	1270547.521
C15	611488.930	1270587.727
C16	611489.266	1270589.189
C17	611433.288	1270618.543
C18	611433.716	1270618.801
C19	611418.280	1270650.199
C20	611418.753	1270650.363
C21	611406.698	1270720.442
C22	611409.509	1270720.473
C23	611398.258	1270738.501
C24	611399.004	1270739.139

PROJECT: DPR FOR NH-766 FROM PUTHUPADY (Km 40.000)TO MUTHANGA(Km 117.600)		PROJECT NO: C1172104
TITLE: PUTHUPADY-MUTHANGA - LAND ACQUISITION PLAN FROM Km 47.500 TO Km 48.000		DATE: 24.12.2021
L&T Infra Engineering	L&T Infrastructure Engineering Ltd.	FIGURE NO: SK007 / REV: 0

AUTO PATH: C:\USERS\MKS\APPDATA\LOCAL\TEMP\ACPUBLISH_756\LAND ACQUISITION PLAN CH-40.000 TO CH-60.000.DWG

TBNA

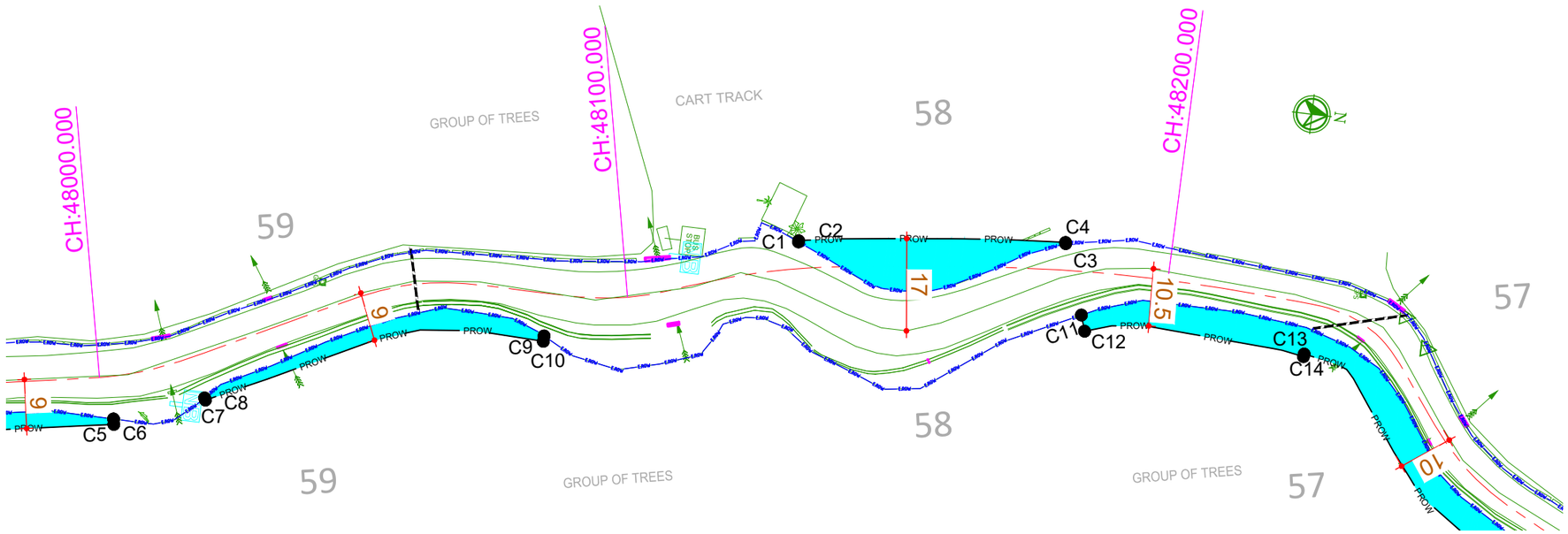

S.NO.	EASTING	NORTHING
C1	611337.902	1270897.209
C2	611337.694	1270897.232
C3	611332.392	1270946.063
C4	611332.193	1270946.019
C5	611385.137	1270775.927
C6	611386.122	1270776.090
C7	611379.315	1270792.112
C8	611379.696	1270792.295
C9	611360.600	1270852.805
C10	611361.612	1270852.750
C11	611345.106	1270950.487
C12	611347.978	1270951.417
C13	611347.372	1270992.040
C14	611347.865	1270991.953
C15	611427.512	1271185.311
C16	611426.826	1271185.216
C17	611426.255	1271207.252
C18	611425.677	1271207.321
C19	611377.946	1271027.388
C20	611378.851	1271026.961
C21	611407.699	1271059.674
C22	611408.044	1271059.312
C23	611438.256	1271105.087
C24	611439.330	1271104.590

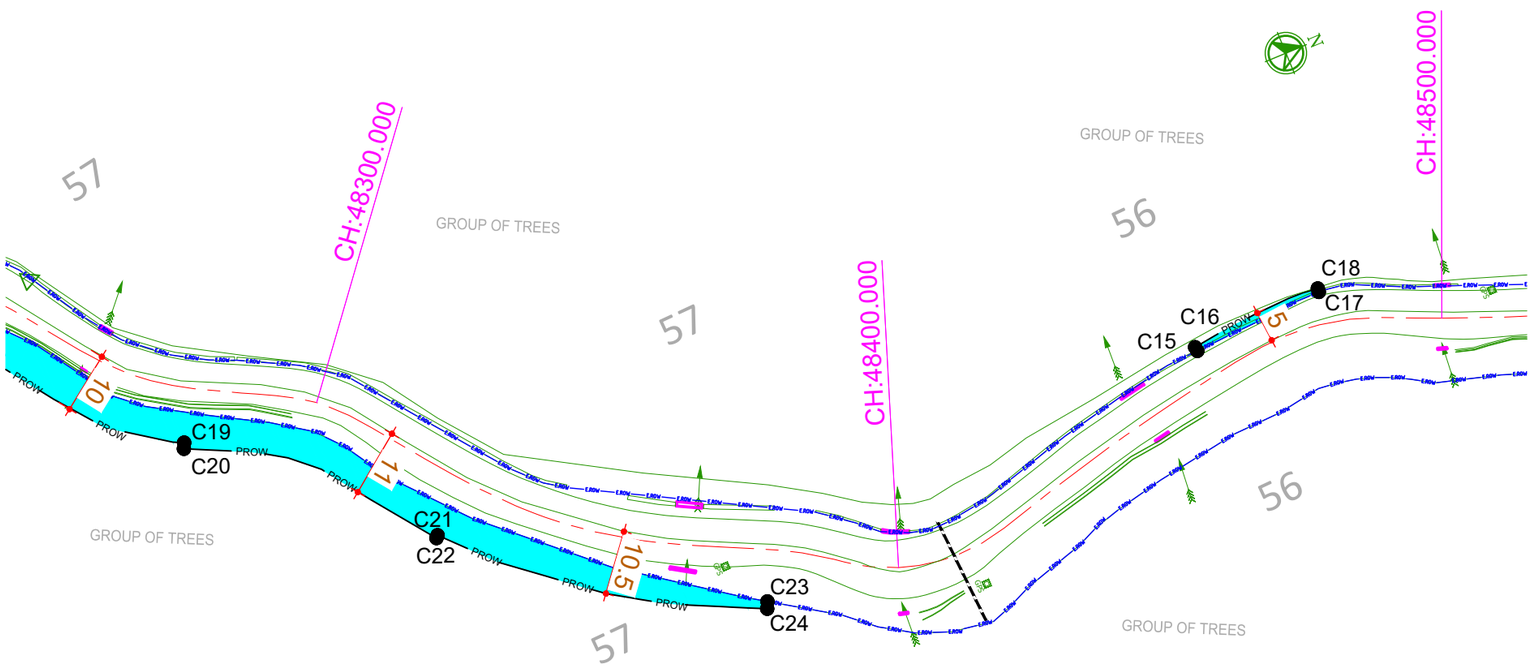

PROJECT: DPR FOR NH-766 FROM PUTHUPADY (Km 40.000)TO MUTHANGA(Km 117.600)		PROJECT NO: C1172104
TITLE: PUTHUPADY-MUTHANGA - LAND ACQUISITION PLAN FROM Km 48.000 TO Km 48.500		DATE: 24.12.2021
L&T Infra Engineering	L&T Infrastructure Engineering Ltd.	FIGURE NO: SK008 / REV: 0

AUTO PATH: C:\USERS\MKSVAPPDATA\LOCAL\TEMP\ACPUBLISH_756\LAND ACQUISITION PLAN CH-40.000 TO CH-60.000.DWG

TBNA

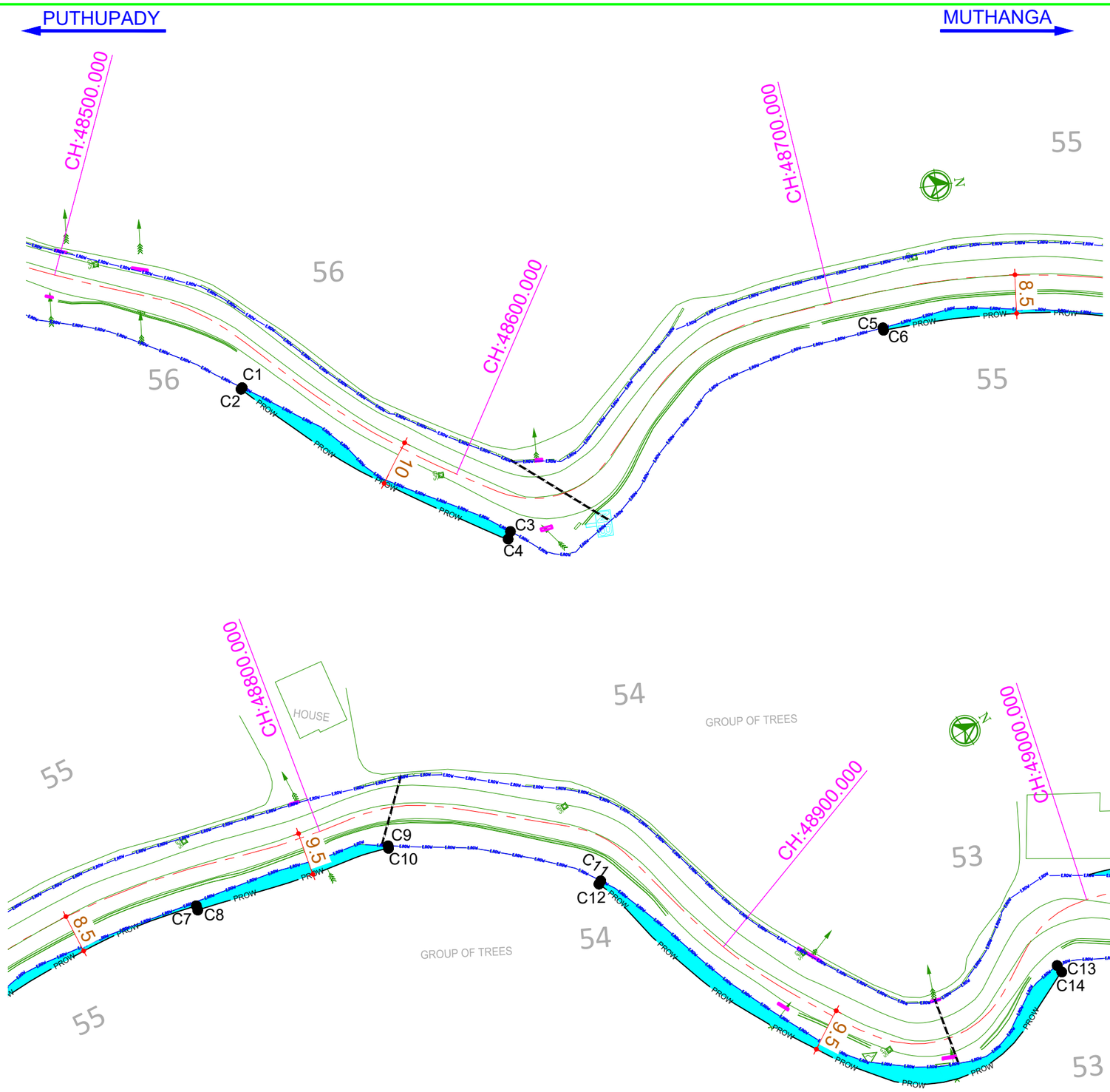

S.NO.	EASTING	NORTHING
C1	611468.023	1271261.657
C2	611468.332	1271261.353
C3	611507.352	1271315.905
C4	611508.943	1271315.162
C5	611474.082	1271403.243
C6	611474.626	1271403.287
C7	611479.920	1271459.079
C8	611480.886	1271458.818
C9	611491.548	1271501.773
C10	611492.068	1271501.520
C11	611523.273	1271537.061
C12	611523.656	1271536.332
C13	611593.095	1271611.686
C14	611594.837	1271611.785

PROJECT: DPR FOR NH-766 FROM PUTHUPADY (Km 40.000)TO MUTHANGA(Km 117.600)		PROJECT NO: C1172104
TITLE: PUTHUPADY-MUTHANGA - LAND ACQUISITION PLAN FROM Km 48.500 TO Km 49.000		DATE: 24.12.2021
L&T Infra Engineering	L&T Infrastructure Engineering Ltd.	FIGURE NO: SK009 / REV: 0

AUTO PATH: C:\USERS\MKS\APPDATA\LOCAL\TEMP\ACPUBLISH_756\LAND ACQUISITION PLAN CH-40.000 TO CH-60.000.DWG

TBNA

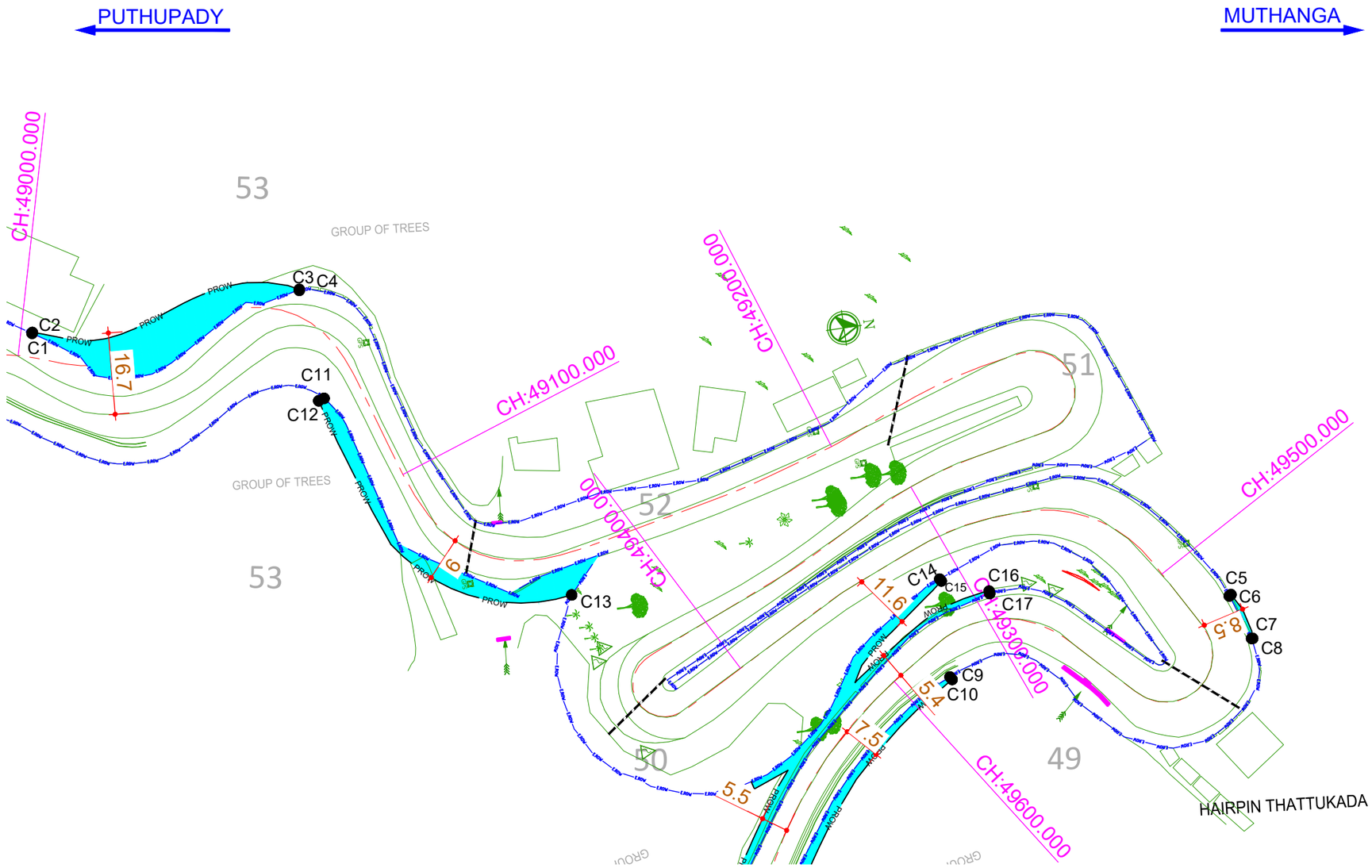

S.NO.	EASTING	NORTHING
C1	611580.264	1271628.411
C2	611580.089	1271628.522
C3	611579.389	1271683.919
C4	611579.188	1271683.966
C5	611668.677	1271863.700
C6	611668.445	1271864.101
C7	611677.967	1271866.993
C8	611677.972	1271867.224
C9	611676.905	1271804.646
C10	611677.485	1271805.014
C11	611602.016	1271685.798
C12	611602.364	1271684.611
C13	611649.164	1271730.282
C14	611656.752	1271805.446
C15	611657.187	1271805.704
C16	611660.650	1271815.127
C17	611661.164	1271815.143

PROJECT: DPR FOR NH-766 FROM PUTHUPADY (Km 40.000)TO MUTHANGA(Km 117.600)		PROJECT NO: C1172104
TITLE: PUTHUPADY-MUTHANGA - LAND ACQUISITION PLAN FROM Km 49.000 TO Km 49.600		DATE: 24.12.2021
L&T Infra Engineering	L&T Infrastructure Engineering Ltd.	FIGURE NO: SK010 / REV: 0

AUTO PATH: C:\USERS\MKS\APPDATA\LOCAL\TEMP\ACPUBLISH_7560\LAND ACQUISITION PLAN CH:40.000 TO CH:60.000.DWG

TBNA

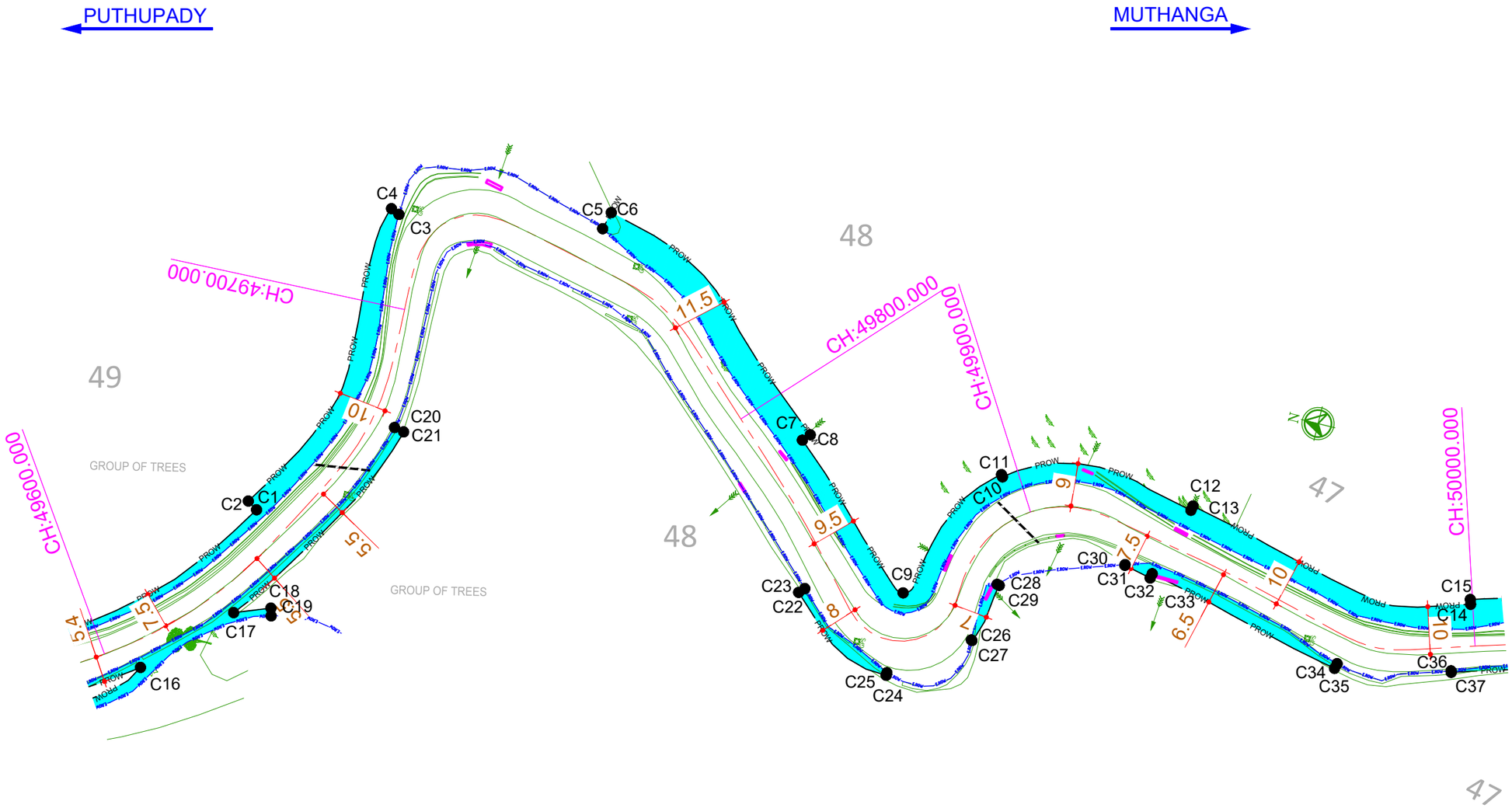

S.NO.	EASTING	NORTHING
C1	611713.148	1271769.541
C2	611714.495	1271771.647
C3	611780.324	1271755.436
C4	611781.119	1271757.233
C5	611787.664	1271713.303
C6	611791.371	1271712.354
C7	611754.733	1271662.068
C8	611756.231	1271660.743
C9	611728.771	1271633.912
C10	611757.342	1271619.552
C11	611757.745	1271619.848
C12	611760.032	1271579.566
C13	611761.007	1271579.347
C14	611754.985	1271517.977
C15	611755.942	1271518.269
C16	611675.271	1271785.210
C17	611691.089	1271769.023
C18	611693.874	1271761.668
C19	611692.313	1271761.231
C20	611736.785	1271745.621
C21	611736.367	1271743.551
C22	611724.709	1271654.118
C23	611723.607	1271655.169
C24	611711.728	1271633.192
C25	611711.156	1271633.226
C26	611722.626	1271617.674
C27	611722.542	1271617.531
C28	611735.228	1271615.217
C29	611735.120	1271614.750
C30	611745.680	1271590.190
C31	611745.517	1271590.226
C32	611745.191	1271584.218
C33	611744.215	1271584.438
C34	611736.213	1271542.126
C35	611735.117	1271542.422
C36	611740.476	1271518.593
C37	611740.183	1271518.503

PROJECT: DPR FOR NH-766 FROM PUTHUPADY (Km 40.000)TO MUTHANGA(Km 117.600)		PROJECT NO: C1172104
TITLE: PUTHUPADY-MUTHANGA - LAND ACQUISITION PLAN FROM Km 49.600 TO Km 50.000		DATE: 24.12.2021
L&T Infra Engineering	L&T Infrastructure Engineering Ltd.	FIGURE NO: SK011 / REV: 0

AUTO PATH: C:\USERS\MKS\APPDATA\LOCAL\TEMP\ACPUBLISH_756\LAND ACQUISITION PLAN CH-40.000 TO CH-60.000.DWG

TBNA

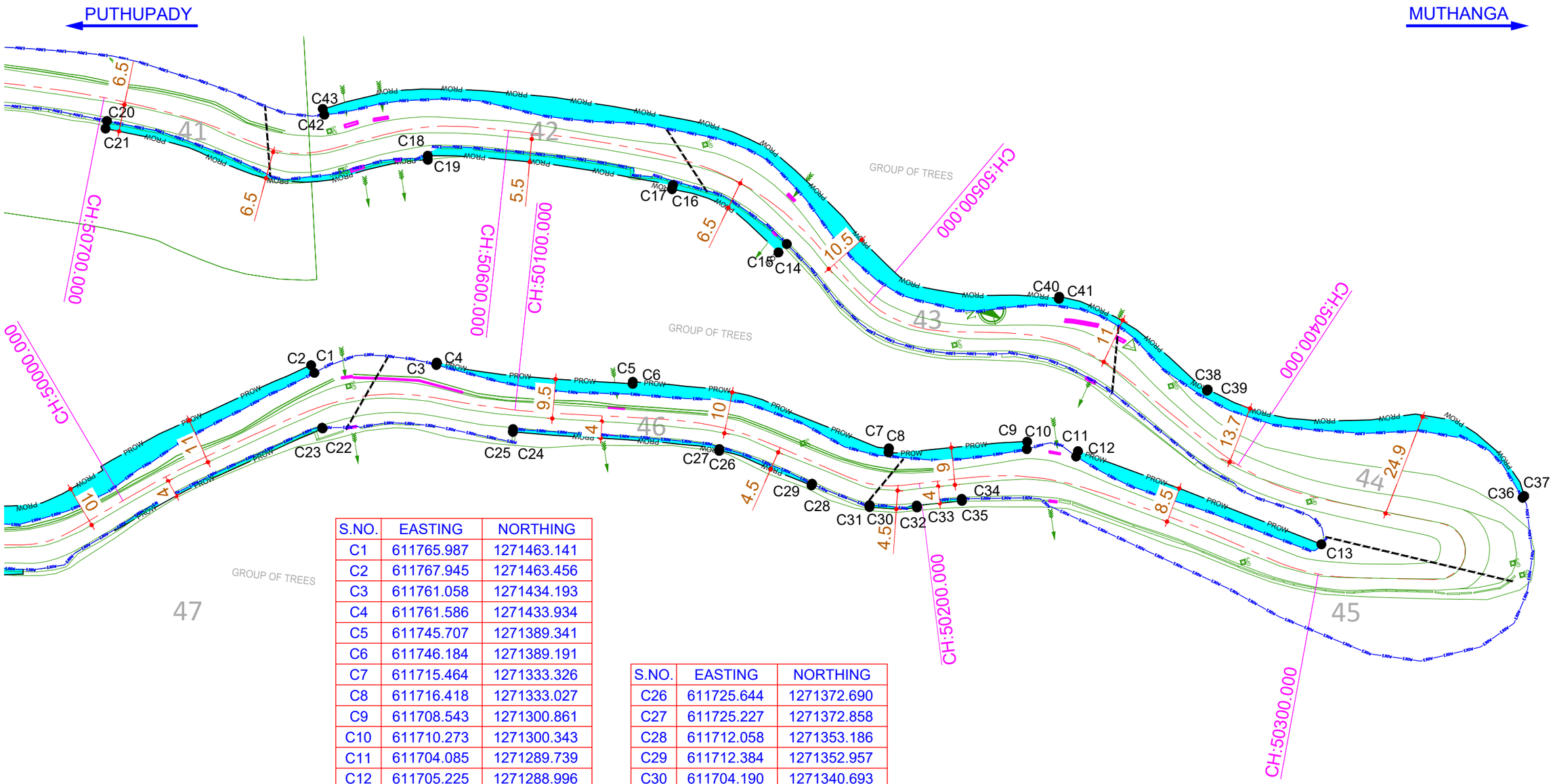

S.NO.	EASTING	NORTHING
C1	611765.987	1271463.141
C2	611767.945	1271463.456
C3	611761.058	1271434.193
C4	611761.586	1271433.934
C5	611745.707	1271389.341
C6	611746.184	1271389.191
C7	611715.464	1271333.326
C8	611716.418	1271333.027
C9	611708.543	1271300.861
C10	611710.273	1271300.343
C11	611704.085	1271289.739
C12	611705.225	1271288.996
C13	611669.927	1271237.289
C14	611769.836	1271345.532
C15	611768.331	1271347.963
C16	611789.928	1271368.895
C17	611789.021	1271369.316
C18	611810.435	1271424.548
C19	611809.464	1271424.786
C20	611836.393	1271497.586
C21	611834.681	1271498.376
C22	611752.708	1271464.343
C23	611752.532	1271464.307
C24	611741.792	1271419.811
C25	611741.150	1271420.009

S.NO.	EASTING	NORTHING
C26	611725.644	1271372.690
C27	611725.227	1271372.858
C28	611712.058	1271353.186
C29	611712.384	1271352.957
C30	611704.190	1271340.693
C31	611703.752	1271340.836
C32	611701.018	1271329.766
C33	611701.466	1271329.719
C34	611700.544	1271318.818
C35	611700.046	1271318.886
C36	611669.625	1271187.668
C37	611669.936	1271187.186
C38	611712.210	1271255.494
C39	611712.414	1271255.230
C40	611741.882	1271284.934
C41	611742.360	1271284.801
C42	611825.751	1271446.459
C43	611827.205	1271446.487

PROJECT: DPR FOR NH-766 FROM PUTHUPADY (Km 40.000)TO MUTHANGA(Km 117.600)		PROJECT NO: C1172104
TITLE: PUTHUPADY-MUTHANGA - LAND ACQUISITION PLAN FROM Km 50.000 TO Km 50.700		DATE: 24.12.2021
L&T Infra Engineering	L&T Infrastructure Engineering Ltd.	FIGURE NO: SK012 / REV: 0

AUTO PATH: C:\USERS\MKS\APPDATA\LOCAL\TEMP\ACPUBLISH_756\LAND ACQUISITION PLAN CH-40.000 TO CH-60.000.DWG

TBNA

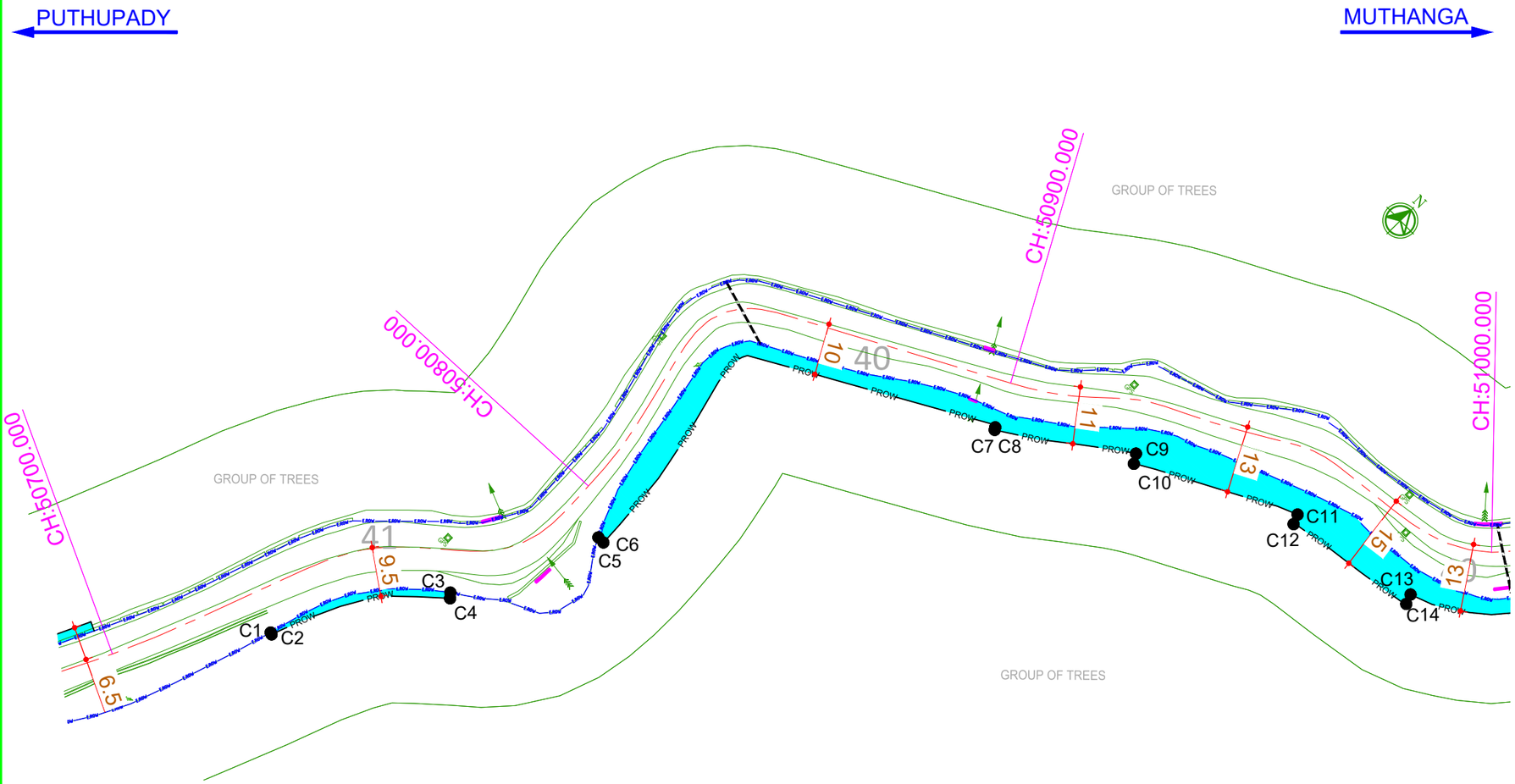

S.NO.	EASTING	NORTHING
C1	611860.447	1271521.484
C2	611860.830	1271521.344
C3	611879.264	1271551.432
C4	611880.014	1271550.610
C5	611891.733	1271579.099
C6	611893.089	1271579.099
C7	611930.304	1271648.199
C8	611930.577	1271647.780
C9	611952.900	1271663.878
C10	611954.006	1271662.211
C11	611983.057	1271677.733
C12	611983.823	1271675.886
C13	612009.242	1271682.372
C14	612009.948	1271680.501

PROJECT: DPR FOR NH-766 FROM PUTHUPADY (Km 40.000)TO MUTHANGA(Km 117.600)		PROJECT NO: C1172104
TITLE: PUTHUPADY-MUTHANGA - LAND ACQUISITION PLAN FROM Km 50.700 TO Km 51.000		DATE: 24.12.2021
L&T Infra Engineering	L&T Infrastructure Engineering Ltd.	FIGURE NO: SK013 / REV: 0

AUTO PATH: C:\USERS\MKS\APPDATA\LOCAL\TEMP\ACPUBLISH_756\LAND ACQUISITION PLAN CH-40.000 TO CH-60.000.DWG

TBNA

PUTHUPADY

MUTHANGA

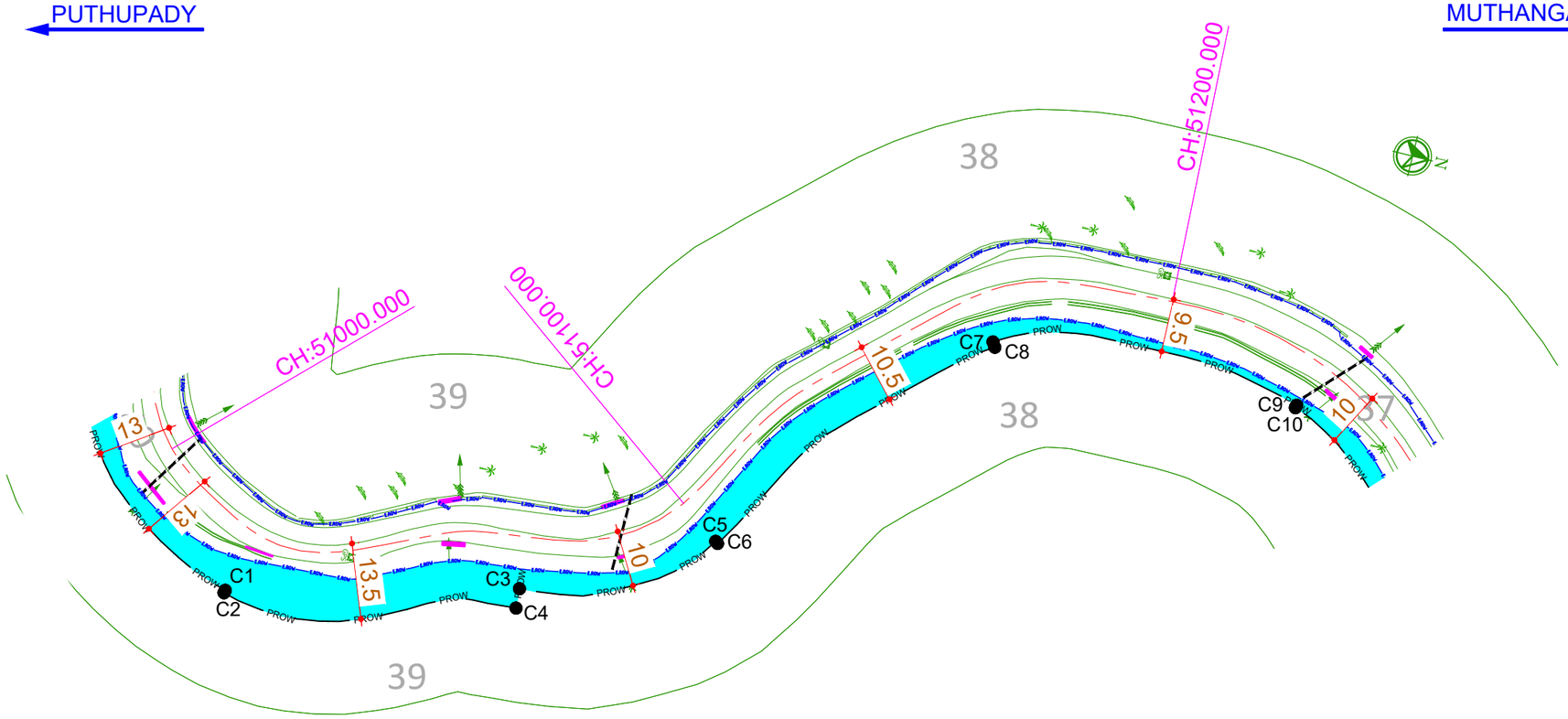

S.NO.	EASTING	NORTHING
C1	612036.533	1271714.410
C2	612037.016	1271714.283
C3	612023.653	1271765.127
C4	612027.145	1271765.362
C5	612007.077	1271796.977
C6	612007.360	1271797.390
C7	611960.788	1271836.318
C8	611961.629	1271836.859
C9	611958.708	1271891.466
C10	611959.188	1271891.325

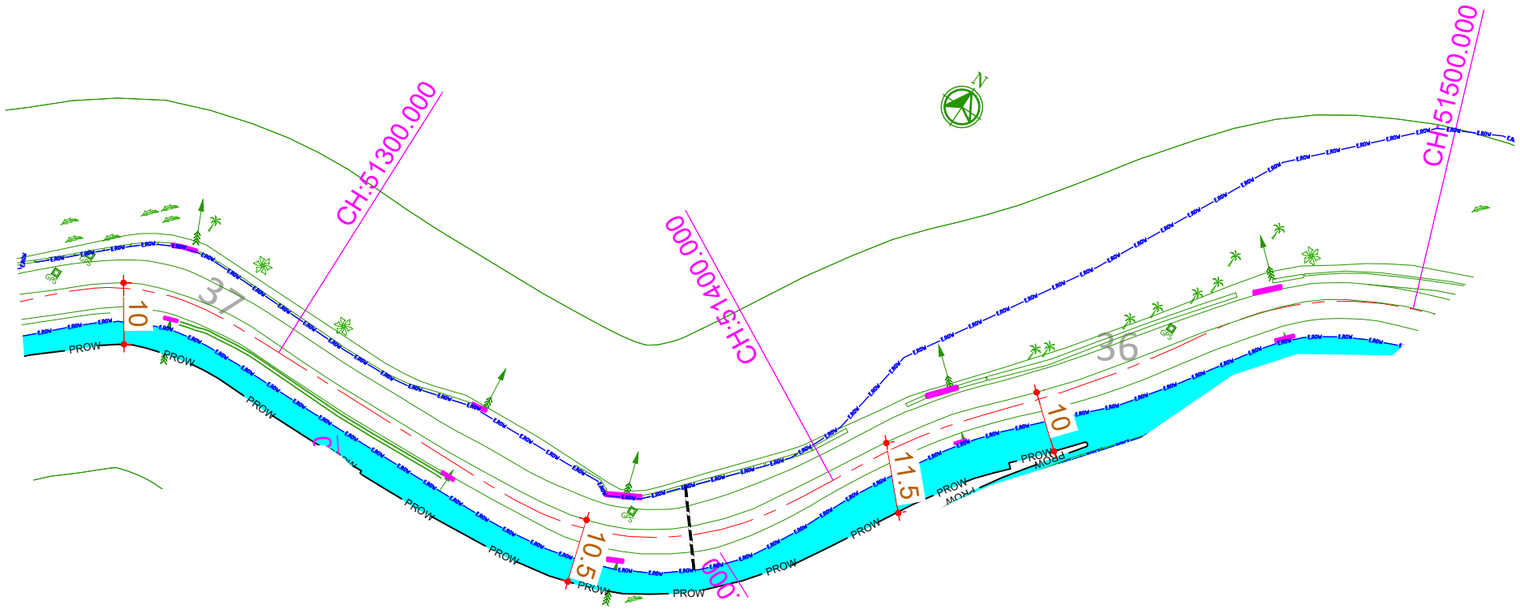

PROJECT: DPR FOR NH-766 FROM PUTHUPADY (Km 40.000)TO MUTHANGA(Km 117.600)		PROJECT NO: C1172104
TITLE: PUTHUPADY-MUTHANGA - LAND ACQUISITION PLAN FROM Km 51.000 TO Km 51.500		DATE: 24.12.2021
L&T Infra Engineering	L&T Infrastructure Engineering Ltd.	FIGURE NO: SK014 / REV: 0

AUTO PATH: C:\USERS\MKS\APPDATA\LOCAL\TEMP\ACPUBLISH_756\LAND ACQUISITION PLAN CH-40.000 TO CH-60.000.DWG

TBNA

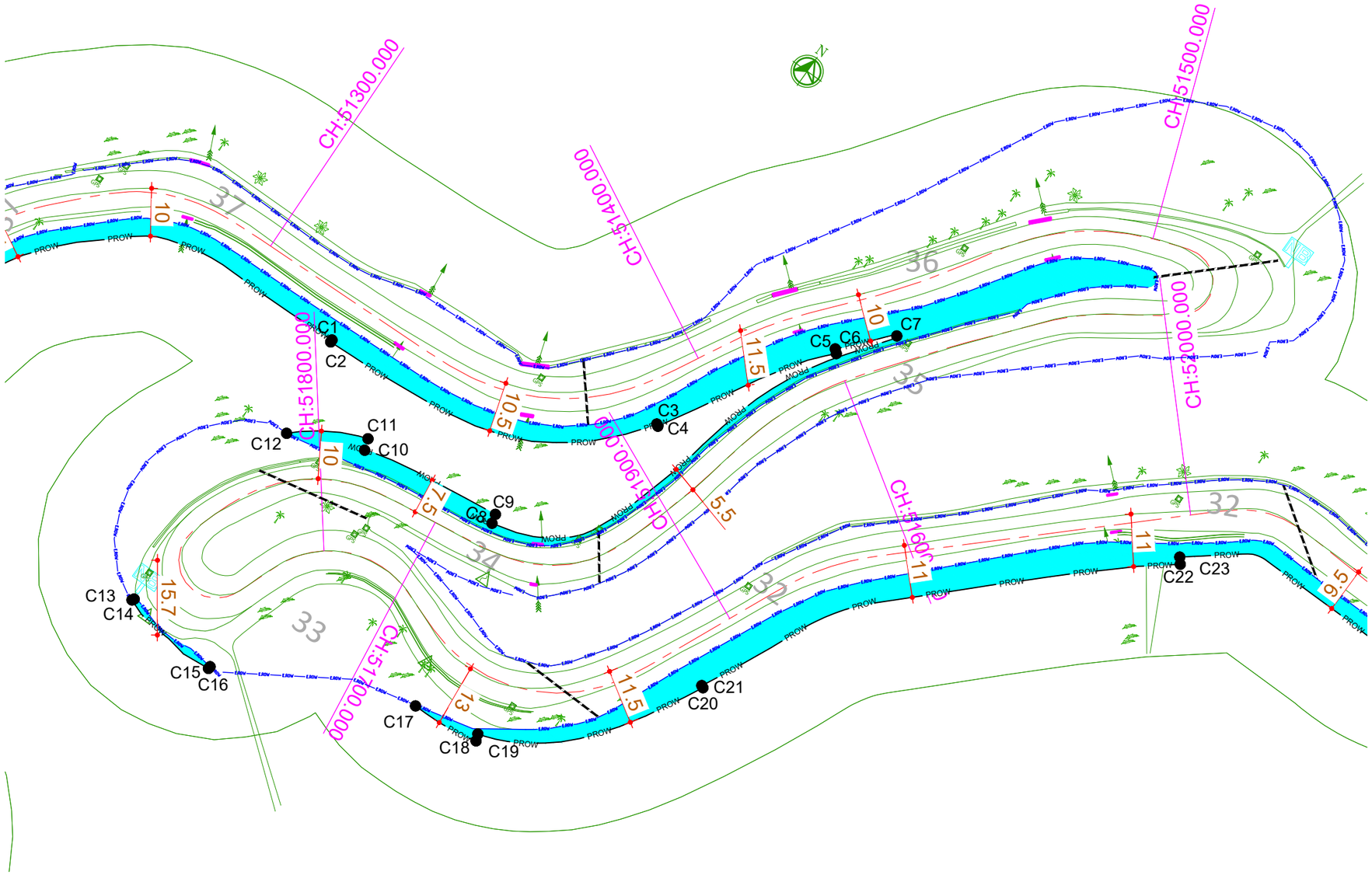

S.NO.	EASTING	NORTHING
C1	612026.774	1271923.349
C2	612026.795	1271922.850
C3	612092.377	1271948.428
C4	612092.808	1271948.175
C5	612113.703	1271982.889
C6	612114.437	1271982.210
C7	612122.622	1271992.554
C8	612076.293	1271911.507
C9	612075.789	1271913.443
C10	612045.714	1271908.522
C11	612044.889	1271910.882
C12	612030.348	1271901.925
C13	612024.442	1271855.172
C14	612024.183	1271854.736
C15	612045.608	1271852.850
C16	612045.539	1271852.341
C17	612085.403	1271871.070
C18	612099.438	1271873.863
C19	612099.965	1271872.450
C20	612131.773	1271909.272
C21	612132.218	1271909.045
C22	612197.714	1271989.168
C23	612198.665	1271988.008

PROJECT: DPR FOR NH-766 FROM PUTHUPADY (Km 40.000)TO MUTHANGA(Km 117.600)		PROJECT NO: C1172104
TITLE: PUTHUPADY-MUTHANGA - LAND ACQUISITION PLAN FROM Km 51.500 TO Km 52.000		DATE: 24.12.2021
L&T Infra Engineering	L&T Infrastructure Engineering Ltd.	FIGURE NO: SK015 / REV: 0

AUTO PATH: C:\USERS\MKS\APPDATA\LOCAL\TEMP\ACPUBLISH_756\LAND ACQUISITION PLAN CH-40.000 TO CH-60.000.DWG

TBNA

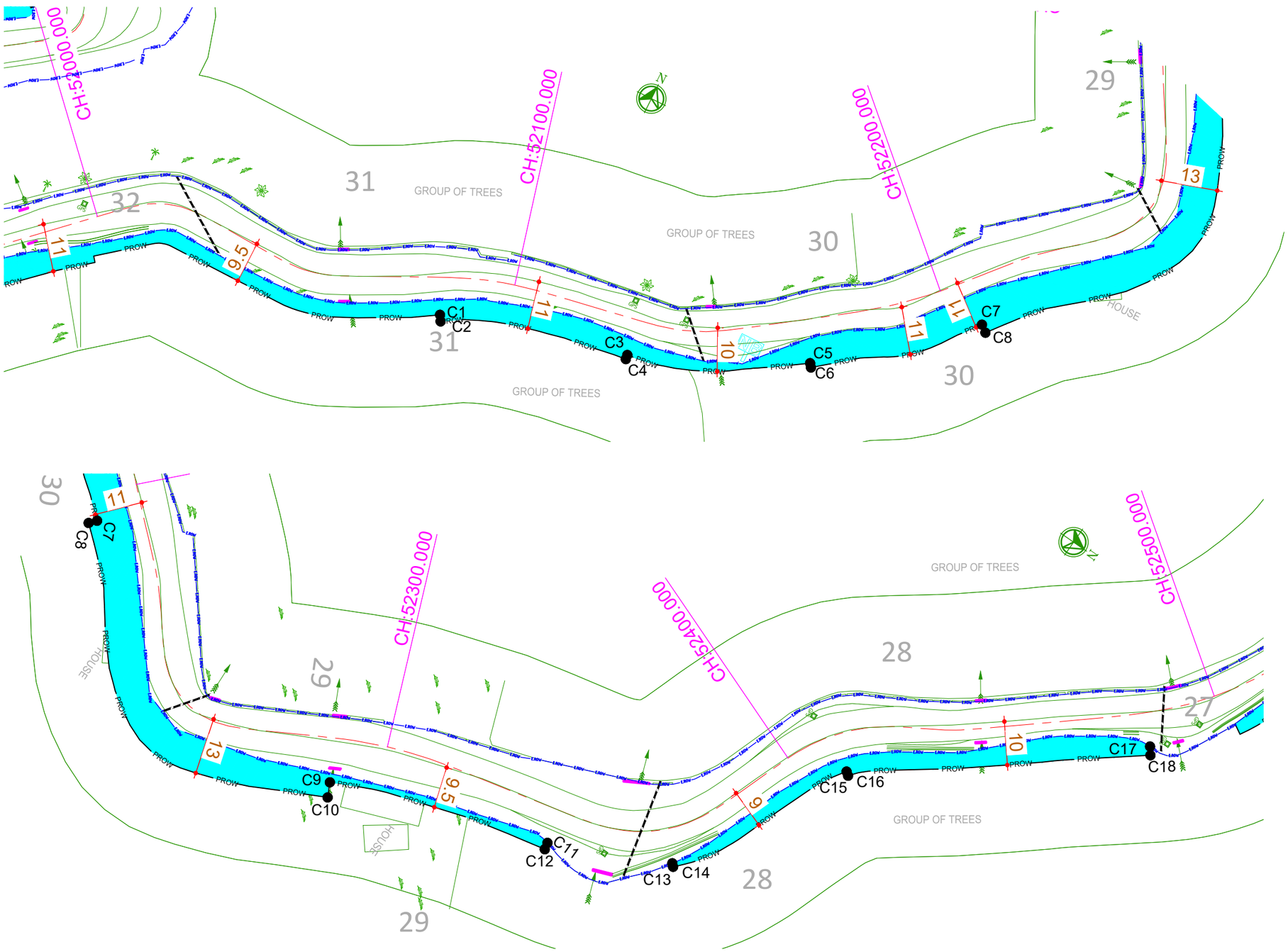

S.NO.	EASTING	NORTHING
C1	612274.894	1272012.459
C2	612275.677	1272011.180
C3	612317.480	1272023.340
C4	612317.581	1272022.345
C5	612355.868	1272040.318
C6	612356.474	1272039.518
C7	612387.252	1272065.778
C8	612388.771	1272064.477
C9	612406.112	1272143.821
C10	612409.251	1272145.370
C11	612389.090	1272192.757
C12	612390.647	1272193.082
C13	612376.617	1272218.974
C14	612377.185	1272219.566
C15	612336.578	1272239.862
C16	612337.172	1272240.666
C17	612292.202	1272293.796
C18	612293.795	1272295.020

PROJECT:	DPR FOR NH-766 FROM PUTHUPADY (Km 40.000)TO MUTHANGA(Km 117.600)	PROJECT NO:	C1172104
TITLE:	PUTHUPADY-MUTHANGA - LAND ACQUISITION PLAN FROM Km 52.000 TO Km 52.500	DATE:	24.12.2021
L&T Infra Engineering	L&T Infrastructure Engineering Ltd.	FIGURE NO: SK016	REV: 0

AUTO PATH: C:\USERS\MKS\APPDATA\LOCAL\TEMP\ACPUBLISH_756\LAND ACQUISITION PLAN CH-40.000 TO CH-60.000.DWG

TBNA

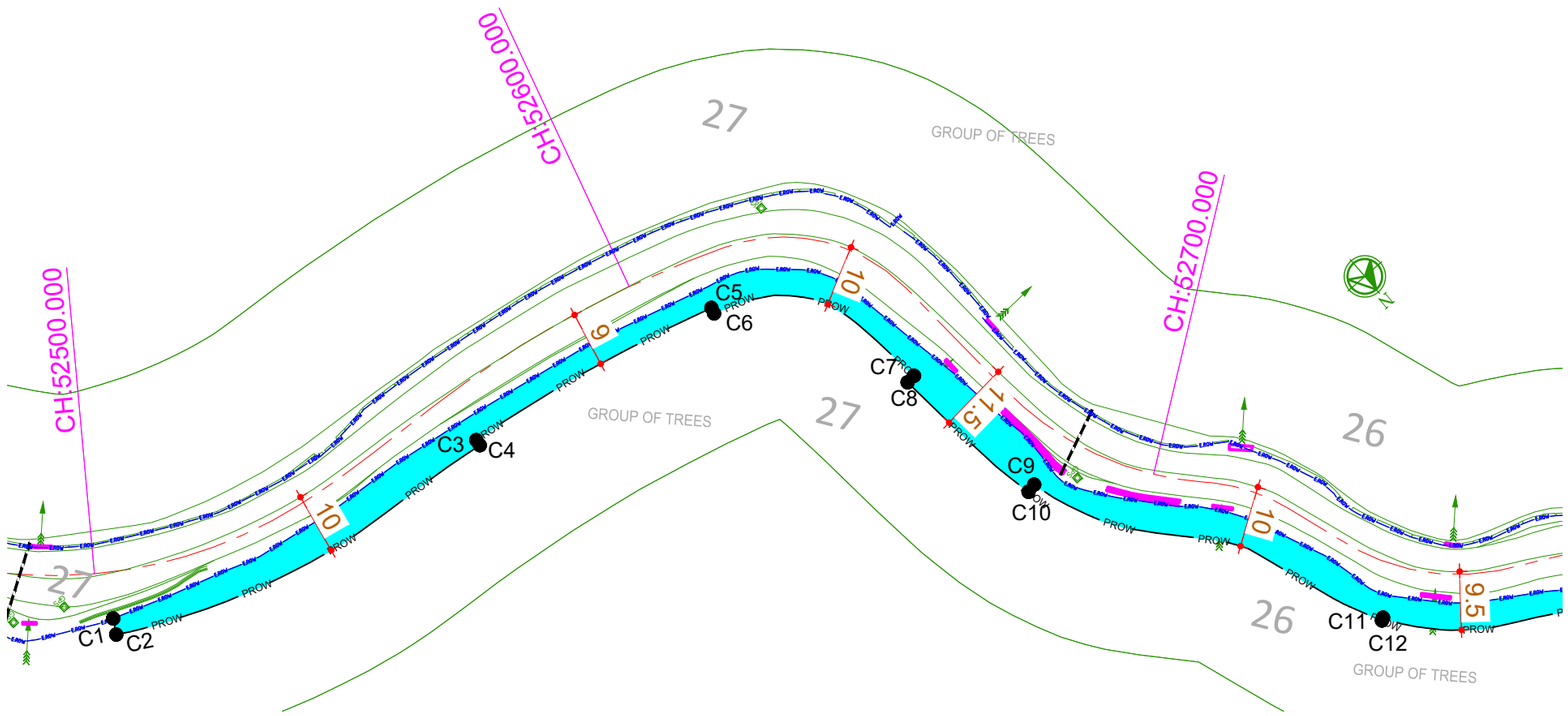

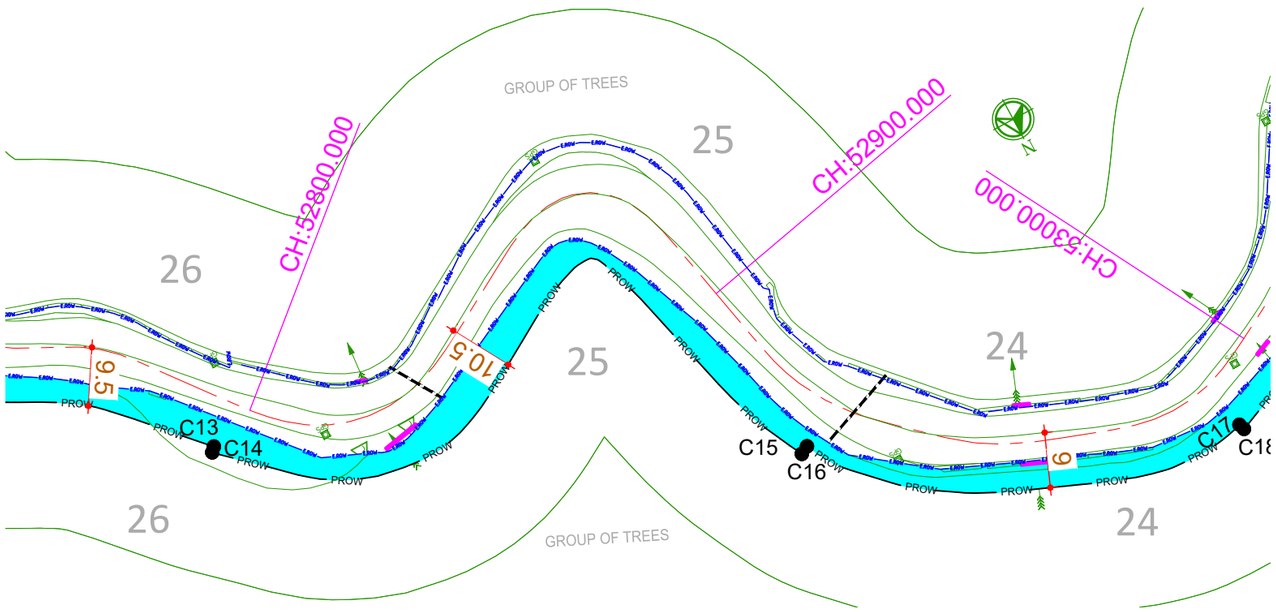

S.NO.	EASTING	NORTHING
C1	612276.811	1272306.860
C2	612278.142	1272309.154
C3	612213.163	1272323.693
C4	612213.281	1272324.686
C5	612170.184	1272332.535
C6	612170.449	1272333.488
C7	612152.527	1272362.481
C8	612154.021	1272362.611
C9	612149.356	1272388.666
C10	612150.830	1272388.961
C11	612120.675	1272442.221
C12	612121.121	1272442.448
C13	612080.396	1272478.329
C14	612081.096	1272479.043
C15	611995.476	1272524.173
C16	611996.811	1272524.858
C17	611931.911	1272554.538
C18	611931.580	1272555.482

PROJECT: DPR FOR NH-766 FROM PUTHUPADY (Km 40.000)TO MUTHANGA(Km 117.600)		PROJECT NO: C1172104	
TITLE: PUTHUPADY-MUTHANGA - LAND ACQUISITION PLAN FROM Km 52.500 TO Km 53.000		DATE: 24.12.2021	
L&T Infra Engineering	L&T Infrastructure Engineering Ltd.	FIGURE NO: SK017	REV: 0

AUTO PATH: C:\USERS\MKS\APPDATA\LOCAL\TEMP\ACPUBLISH_756\LAND ACQUISITION PLAN CH-40.000 TO CH-60.000.DWG

TBNA

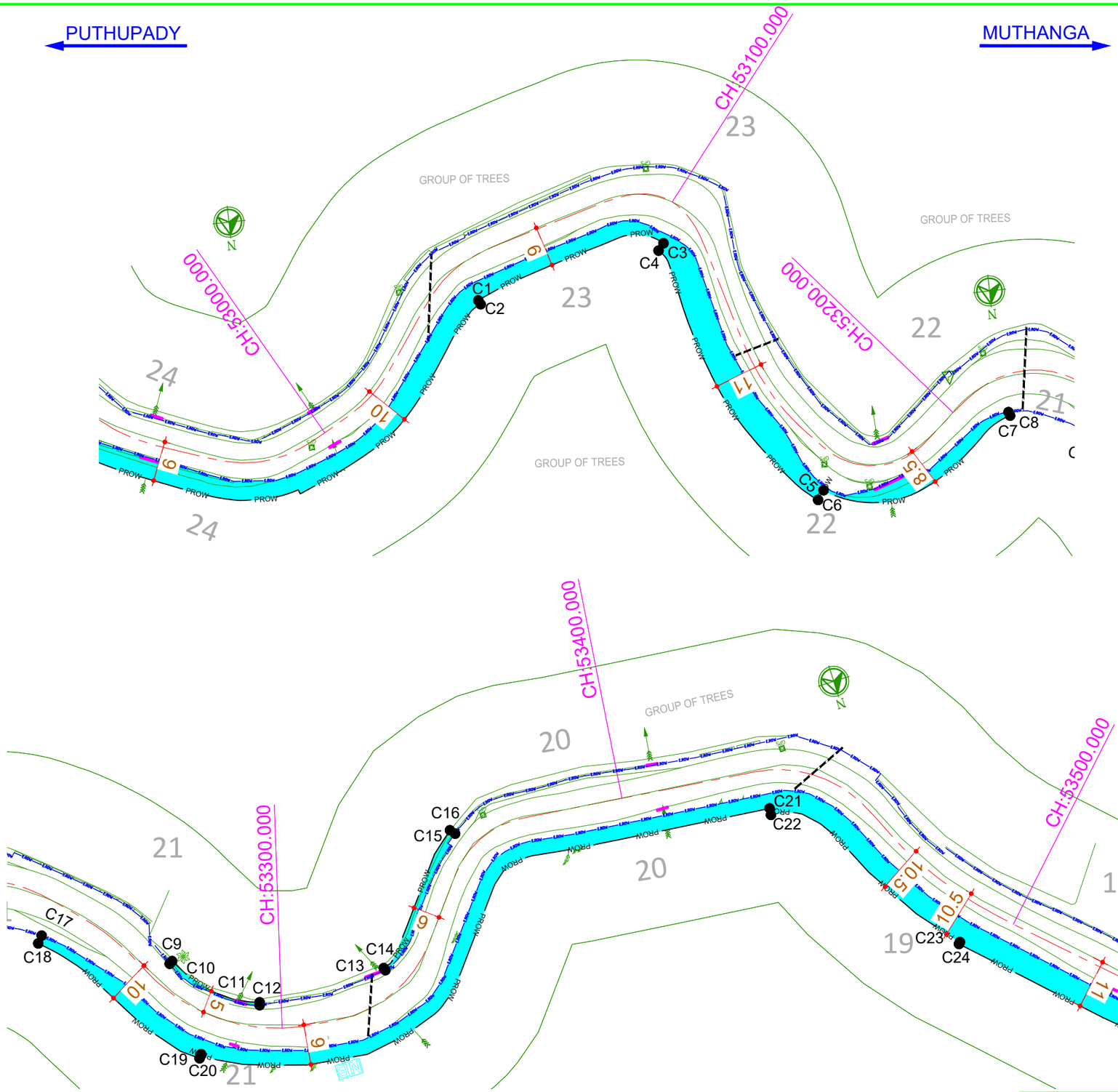

S.NO.	EASTING	NORTHING
C1	611887.148	1272516.937
C2	611886.726	1272517.844
C3	611844.531	1272508.815
C4	611845.819	1272510.346
C5	611815.052	1272567.705
C6	611816.522	1272569.728
C7	611771.969	1272554.953
C8	611771.712	1272555.757
C9	611728.900	1272576.534
C10	611728.186	1272576.133
C11	611712.522	1272591.463
C12	611712.304	1272590.856
C13	611683.318	1272592.529
C14	611683.499	1272591.975
C15	611659.170	1272568.148
C16	611660.048	1272567.079
C17	611754.282	1272561.849
C18	611755.552	1272563.290
C19	611728.300	1272597.929
C20	611728.916	1272598.717
C21	611590.379	1272584.087
C22	611590.533	1272585.579
C23	611558.818	1272625.491
C24	611559.168	1272625.848

PROJECT: DPR FOR NH-766 FROM PUTHUPADY (Km 40.000)TO MUTHANGA(Km 117.600)		PROJECT NO: C1172104
TITLE: PUTHUPADY-MUTHANGA - LAND ACQUISITION PLAN FROM Km 53.000 TO Km 53.500		DATE: 24.12.2021
L&T Infra Engineering	L&T Infrastructure Engineering Ltd.	FIGURE NO: SK018 / REV: 0

AUTO PATH: C:\USERS\MKS\APPDATA\LOCAL\TEMP\ACPUBLISH_756\LAND ACQUISITION PLAN CH-40.000 TO CH-60.000.DWG

TBNA

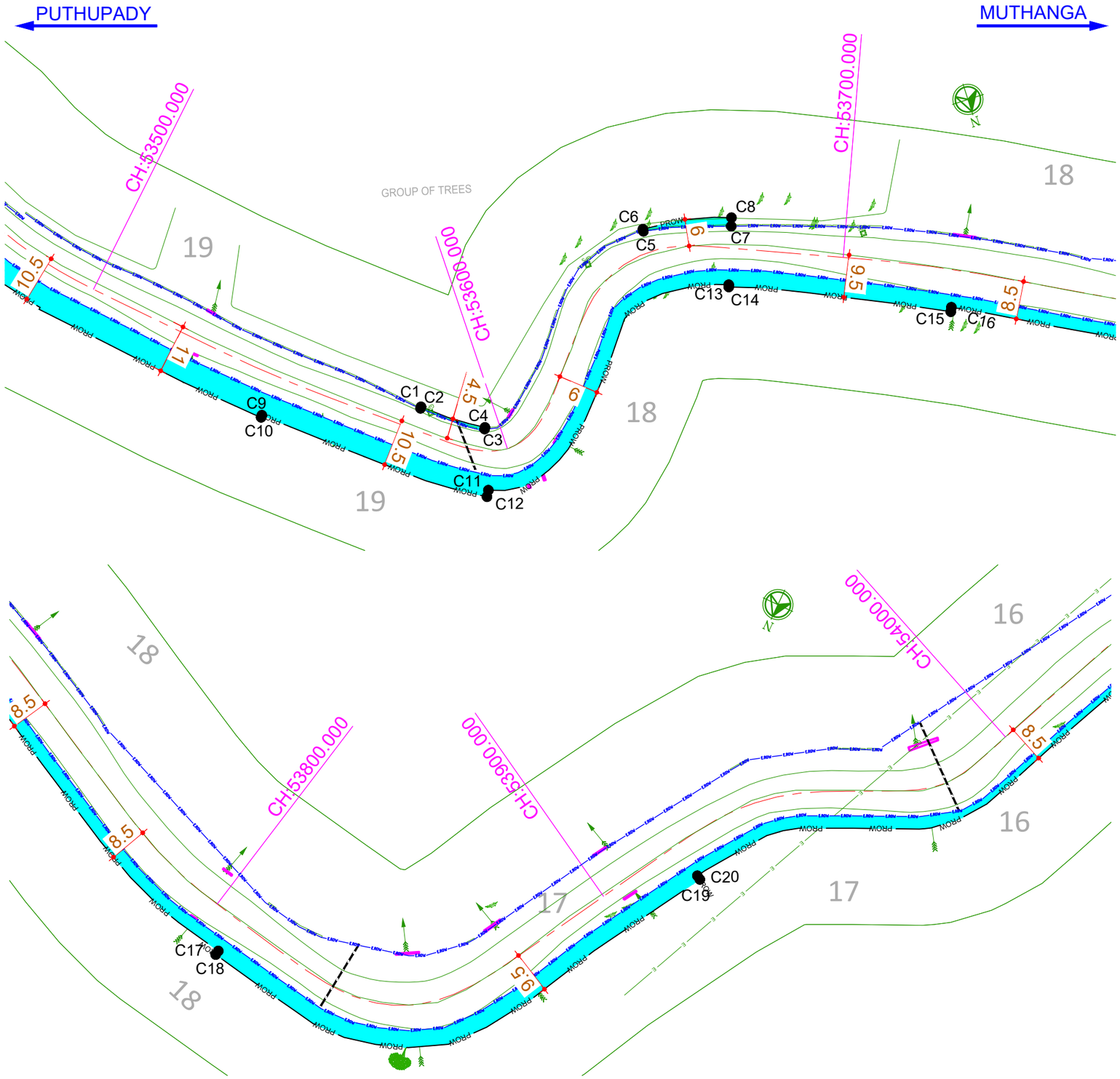

S.NO.	EASTING	NORTHING
C1	611484.813	1272673.082
C2	611484.579	1272672.796
C3	611472.587	1272681.884
C4	611472.391	1272681.562
C5	611425.217	1272650.709
C6	611425.180	1272650.230
C7	611406.180	1272655.657
C8	611405.550	1272653.860
C9	611519.026	1272663.667
C10	611519.347	1272664.050
C11	611475.965	1272695.154
C12	611476.729	1272696.445
C13	611410.724	1272667.941
C14	611410.889	1272668.413
C15	611364.892	1272688.017
C16	611365.336	1272688.913
C17	611289.376	1272721.324
C18	611289.564	1272722.306
C19	611199.286	1272661.003
C20	611198.431	1272661.520

PROJECT: DPR FOR NH-766 FROM PUTHUPADY (Km 40.000)TO MUTHANGA(Km 117.600)		PROJECT NO: C1172104
TITLE: PUTHUPADY-MUTHANGA - LAND ACQUISITION PLAN FROM Km 53.500 TO Km 54.000		DATE: 24.12.2021
L&T Infra Engineering	L&T Infrastructure Engineering Ltd.	FIGURE NO: SK019 / REV: 0

AUTO PATH: C:\USERS\MKS\APPDATA\LOCAL\TEMP\ACPUBLISH_756\LAND ACQUISITION PLAN CH-40.000 TO CH-60.000.DWG

TBNA

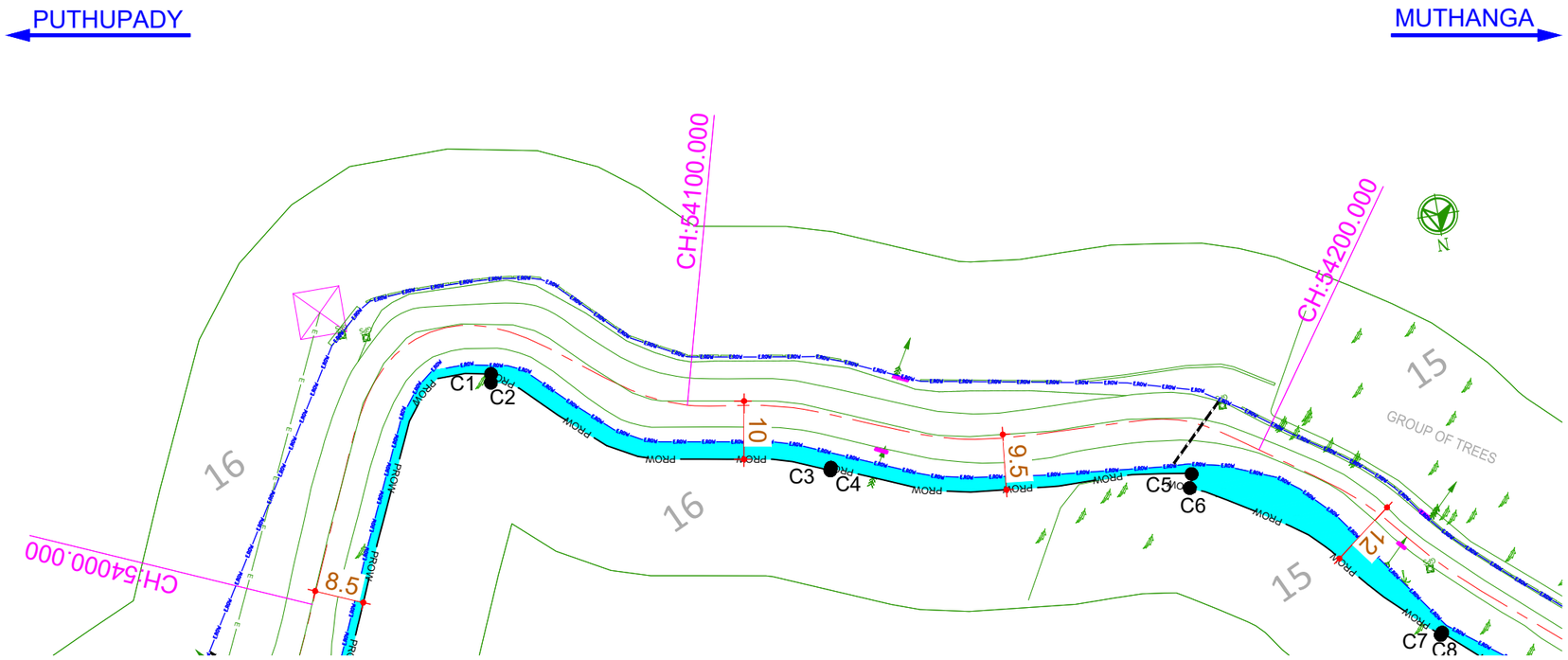

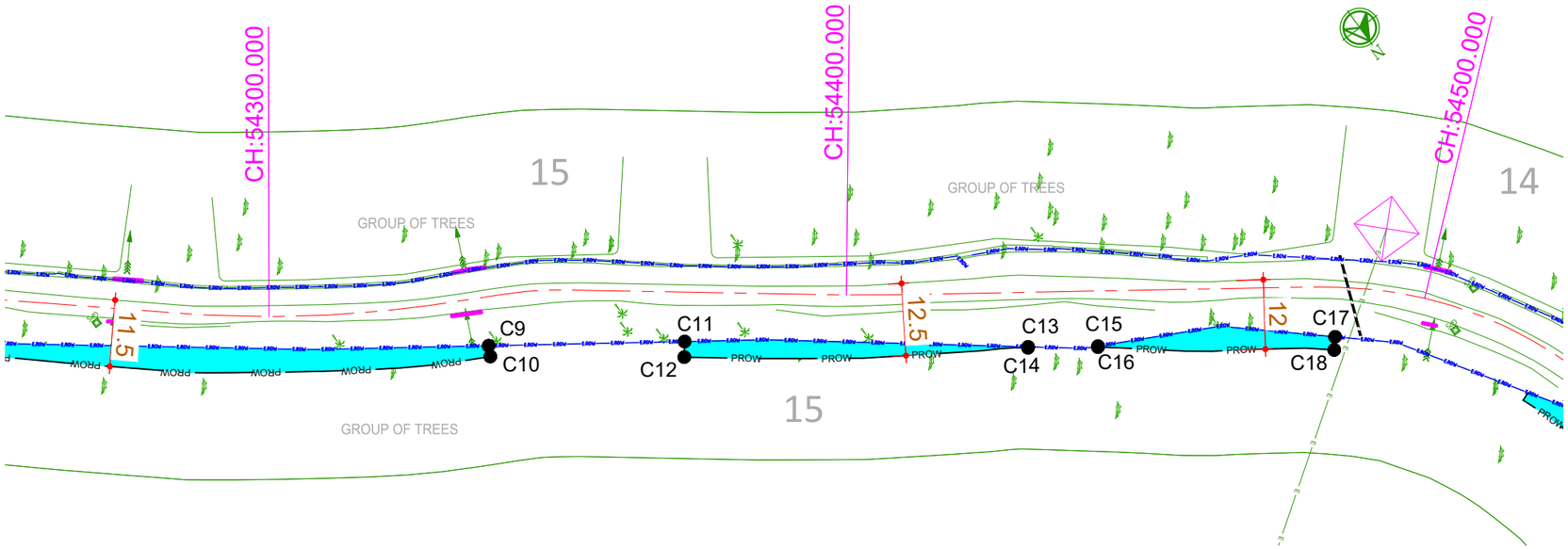

S.NO.	EASTING	NORTHING
C1	611112.837	1272570.090
C2	611113.118	1272571.563
C3	611057.982	1272595.841
C4	611058.177	1272596.302
C5	610997.082	1272607.419
C6	610997.826	1272609.739
C7	610959.260	1272641.562
C8	610959.604	1272641.925
C9	610881.935	1272697.023
C10	610882.796	1272698.702
C11	610854.177	1272716.394
C12	610855.809	1272718.540
C13	610806.833	1272752.125
C14	610806.924	1272752.242
C15	610797.007	1272759.145
C16	610797.107	1272759.271
C17	610762.998	1272781.980
C18	610764.447	1272783.728

PROJECT: DPR FOR NH-766 FROM PUTHUPADY (Km 40.000)TO MUTHANGA(Km 117.600)		PROJECT NO: C1172104
TITLE: PUTHUPADY-MUTHANGA - LAND ACQUISITION PLAN FROM Km 54.000 TO Km 54.500		DATE: 24.12.2021
L&T Infra Engineering	L&T Infrastructure Engineering Ltd.	FIGURE NO: SK020 / REV: 0

AUTO PATH: C:\USERS\MKS\APPDATA\LOCAL\TEMP\ACPUBLISH_756\LAND ACQUISITION PLAN CH-40.000 TO CH-60.000.DWG

TBNA

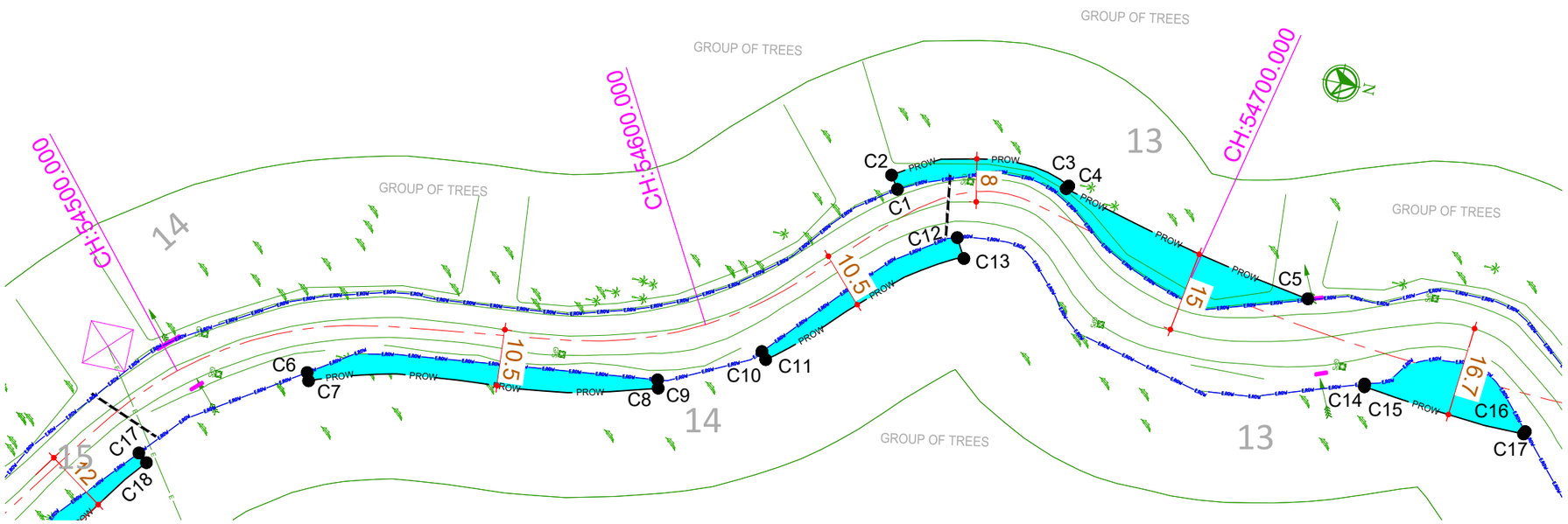

S.NO.	EASTING	NORTHING
C1	610685.379	1272909.474
C2	610683.019	1272907.849
C3	610678.641	1272940.097
C4	610678.057	1272940.470
C5	610689.195	1272988.316
C6	610741.775	1272809.403
C7	610743.232	1272809.979
C8	610729.381	1272873.355
C9	610730.878	1272873.794
C10	610720.167	1272891.215
C11	610721.479	1272892.204
C12	610691.799	1272922.241
C13	610695.336	1272924.253
C14	610702.452	1273001.984
C15	610702.961	1273002.037
C16	610704.814	1273033.041
C17	610705.313	1273032.815
C18	610689.348	1273089.994

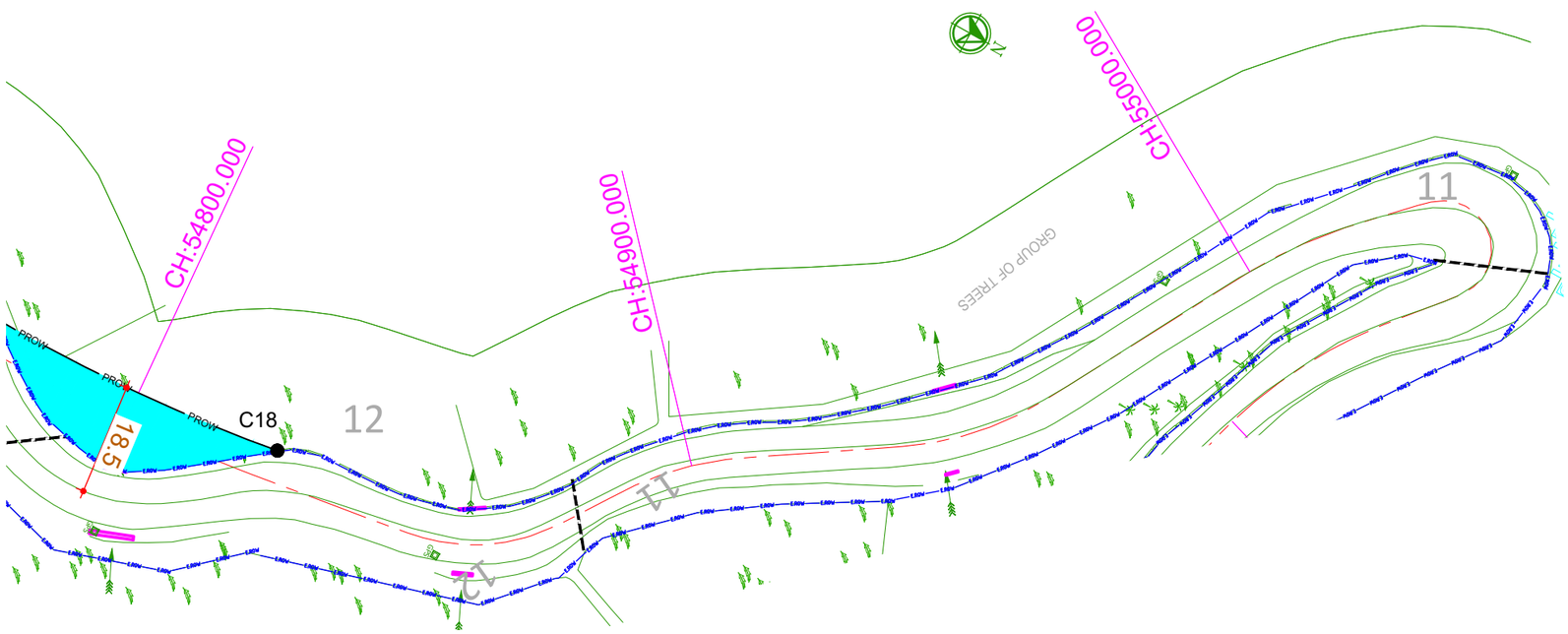

PROJECT: DPR FOR NH-766 FROM PUTHUPADY (Km 40.000)TO MUTHANGA(Km 117.600)		PROJECT NO: C1172104
TITLE: PUTHUPADY-MUTHANGA - LAND ACQUISITION PLAN FROM Km 54.500 TO Km 55.000		DATE: 24.12.2021
L&T Infra Engineering	L&T Infrastructure Engineering Ltd.	FIGURE NO: SK021 / REV: 0

AUTO PATH: C:\USERS\MKS\APPDATA\LOCAL\TEMP\ACPUBLISH_7564\LAND ACQUISITION PLAN CH-40.000 TO CH-80.000.DWG

TBNA

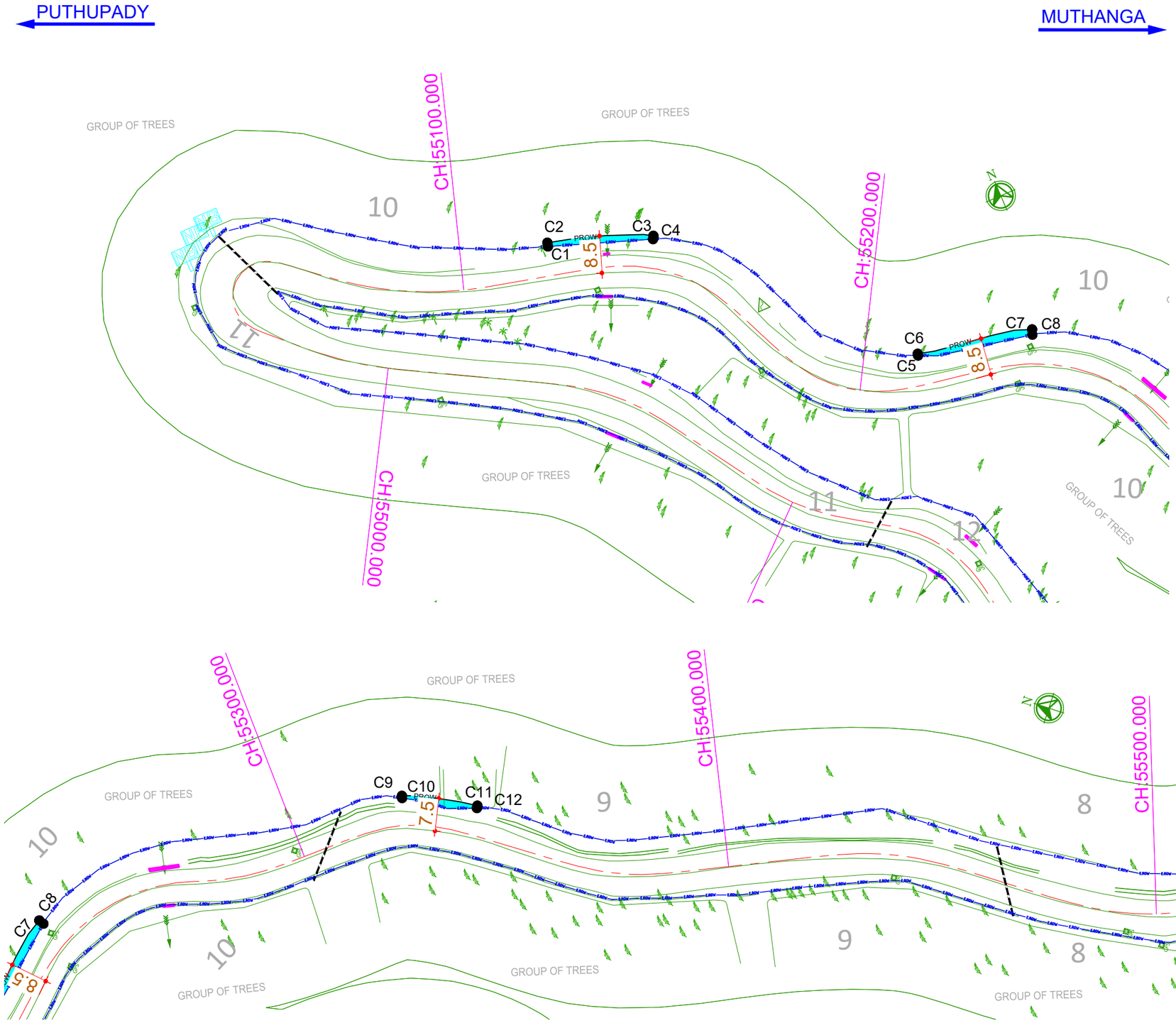

S.NO.	EASTING	NORTHING
C1	610629.797	1273226.961
C2	610630.018	1273227.817
C3	610652.577	1273218.979
C4	610652.972	1273219.649
C5	610697.815	1273170.433
C6	610697.919	1273170.837
C7	610723.776	1273164.437
C8	610724.204	1273165.576
C9	610776.696	1273095.220
C10	610777.163	1273095.406
C11	610779.834	1273078.199
C12	610780.397	1273078.254

PROJECT: DPR FOR NH-766 FROM PUTHUPADY (Km 40.000)TO MUTHANGA(Km 117.600)		PROJECT NO: C1172104
TITLE: PUTHUPADY-MUTHANGA - LAND ACQUISITION PLAN FROM Km 55.000 TO Km 55.500		DATE: 24.12.2021
L&T Infra Engineering	L&T Infrastructure Engineering Ltd.	FIGURE NO: SK022 / REV: 0

AUTO PATH: C:\USERS\MKS\APPDATA\LOCAL\TEMP\ACPUBLISH_756\LAND ACQUISITION PLAN CH-40.000 TO CH-60.000.DWG

TBNA

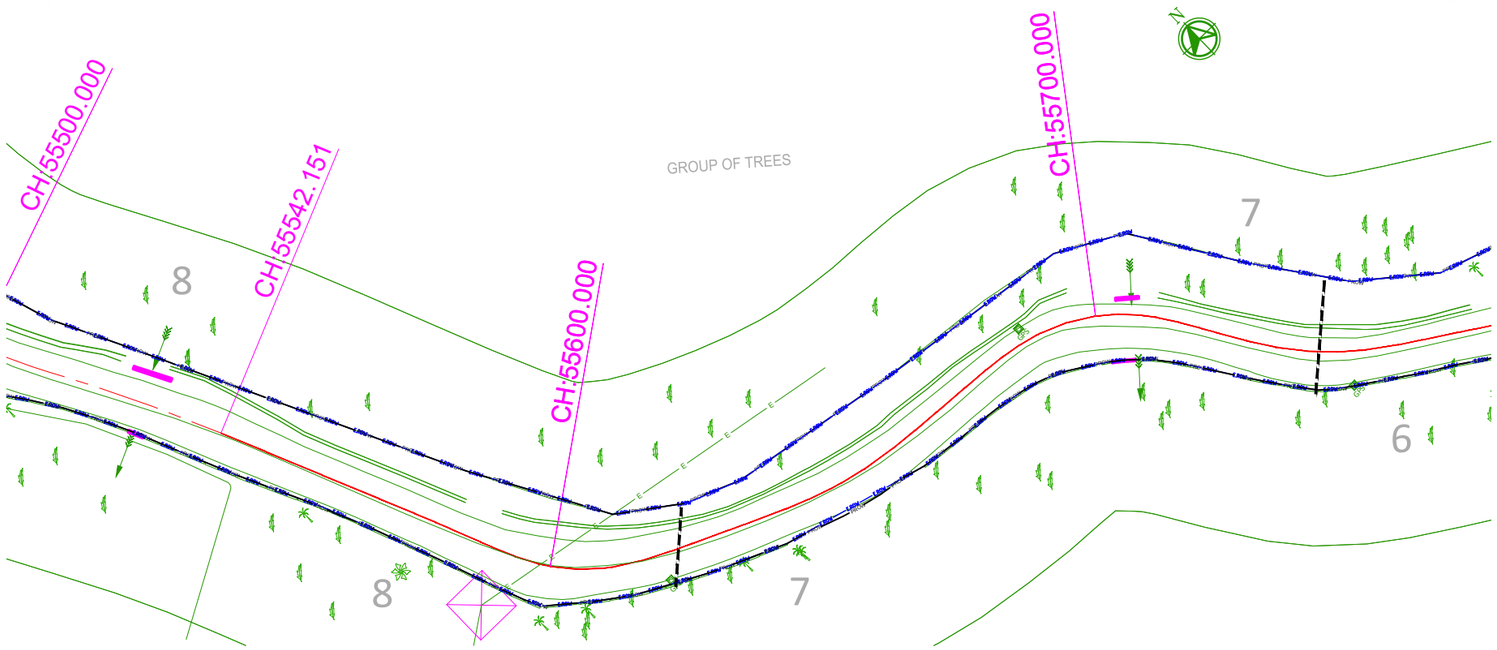

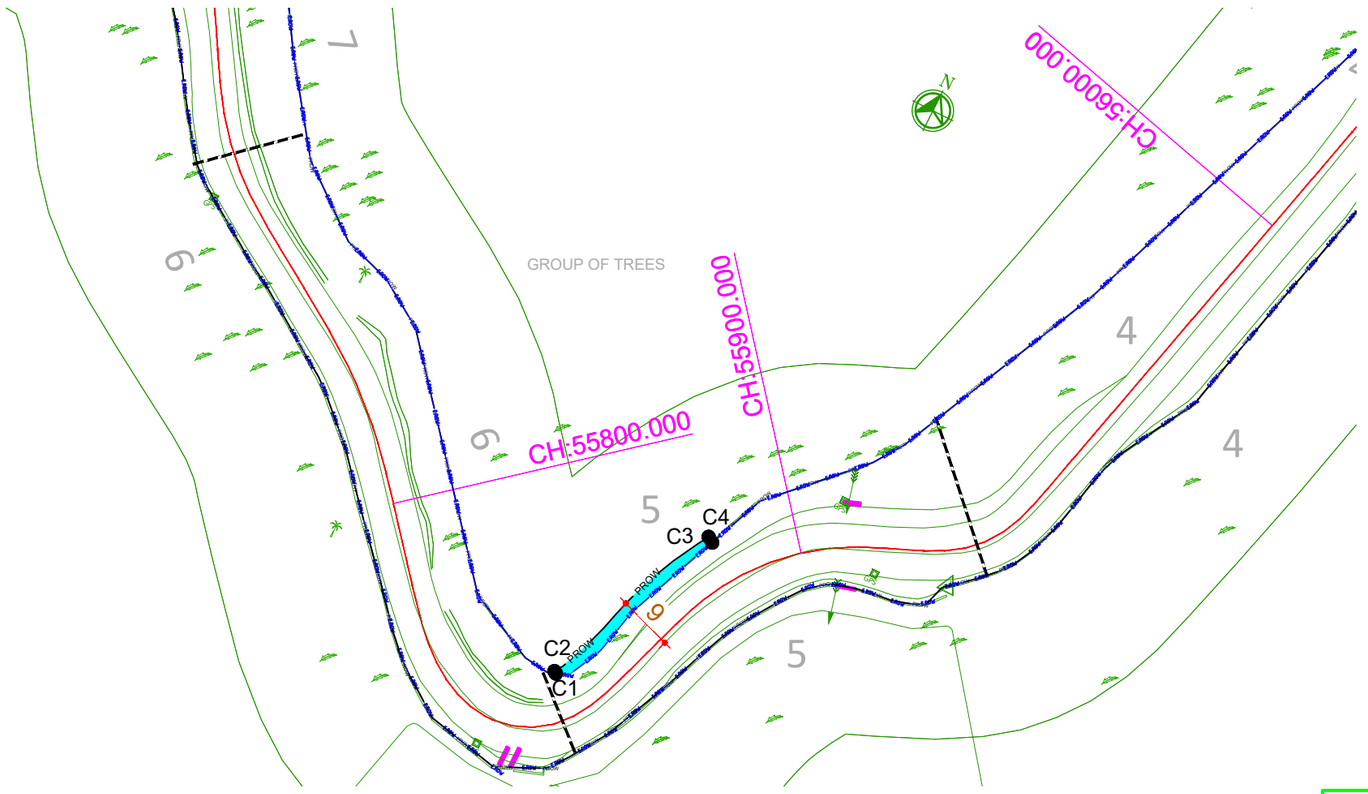

S.NO.	EASTING	NORTHING
C1	611046.125	1272717.942
C2	611045.757	1272718.176
C3	611059.336	1272748.365
C4	611058.408	1272748.930

PROJECT: DPR FOR NH-766 FROM PUTHUPADY (Km 40.000)TO MUTHANGA(Km 117.600)		PROJECT NO: C1172104
TITLE: PUTHUPADY-MUTHANGA - LAND ACQUISITION PLAN FROM Km 55.500 TO Km 56.000		DATE: 24.12.2021
L&T Infra Engineering	L&T Infrastructure Engineering Ltd.	FIGURE NO: SK023 / REV: 0

AUTO PATH: C:\USERS\MKS\APPDATA\LOCAL\TEMP\ACPUBLISH_756\LAND ACQUISITION PLAN CH-40.000 TO CH-60.000.DWG

TBNA

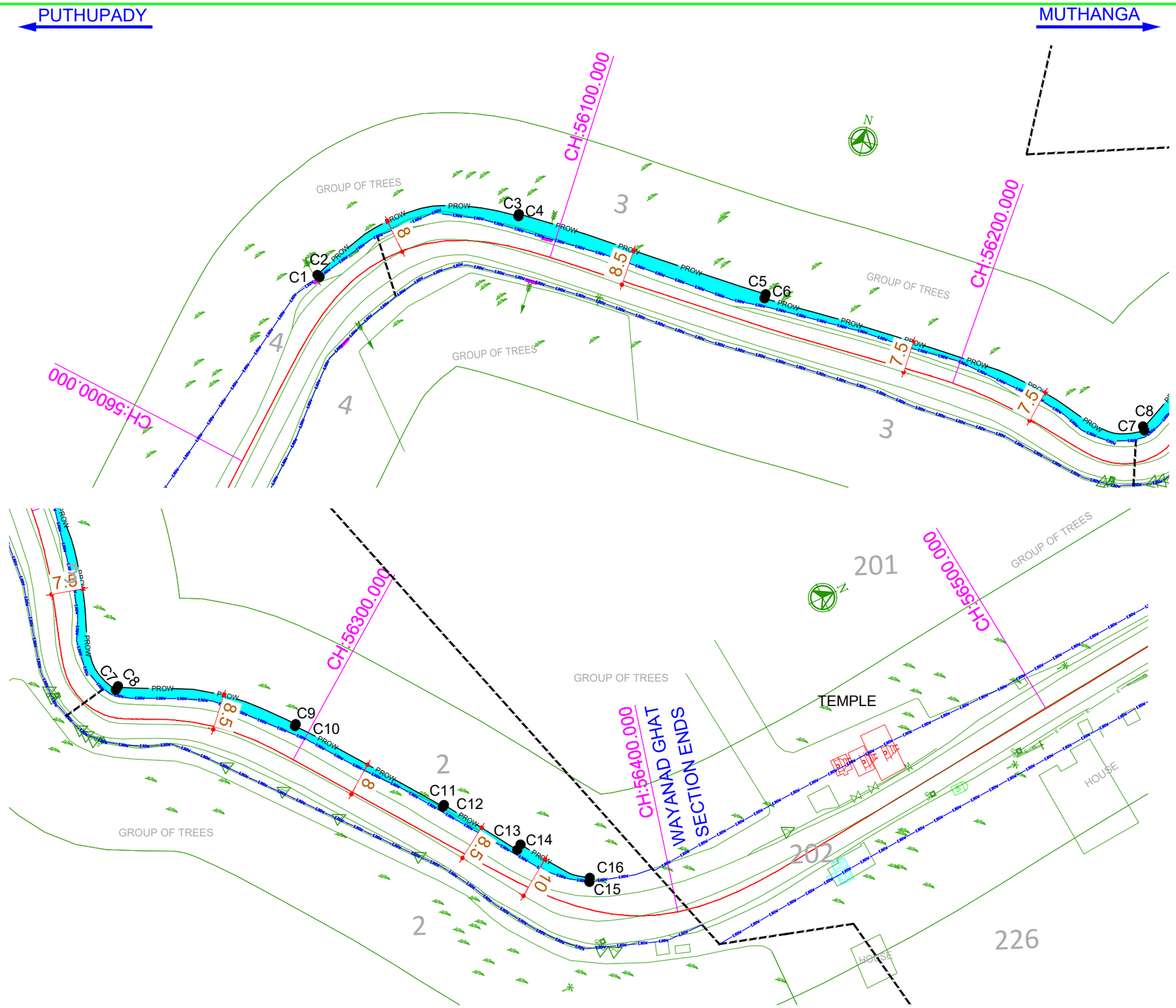

S.NO.	EASTING	NORTHING
C1	611125.321	1272881.977
C2	611124.733	1272882.323
C3	611167.750	1272907.055
C4	611167.755	1272907.555
C5	611229.001	1272901.861
C6	611229.067	1272902.859
C7	611323.881	1272892.591
C8	611323.347	1272893.437
C9	611349.776	1272927.279
C10	611349.463	1272927.669
C11	611382.068	1272950.823
C12	611381.791	1272951.239
C13	611398.854	1272962.393
C14	611398.027	1272963.644
C15	611413.003	1272974.606
C16	611412.189	1272975.113

PROJECT: DPR FOR NH-766 FROM PUTHUPADY (Km 40.000)TO MUTHANGA(Km 117.600)		PROJECT NO: C1172104
TITLE: PUTHUPADY-MUTHANGA - LAND ACQUISITION PLAN FROM Km 56.000 TO Km 56.500		DATE: 24.12.2021
L&T Infra Engineering	L&T Infrastructure Engineering Ltd.	FIGURE NO: SK024 / REV: 0

AUTO PATH: C:\USERS\MKS\APPDATA\LOCAL\TEMP\ACPUBLISH_756\LAND ACQUISITION PLAN CH-40.000 TO CH-60.000.DWG

TBNA