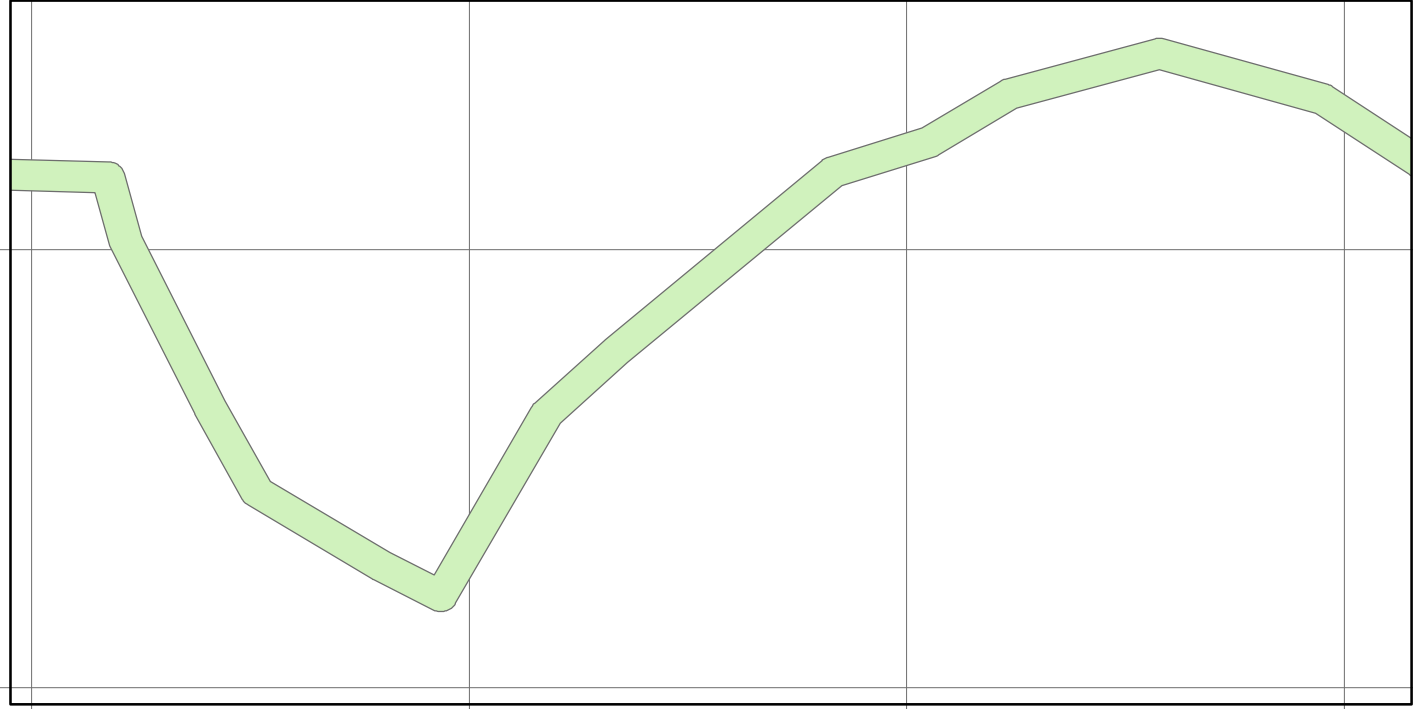
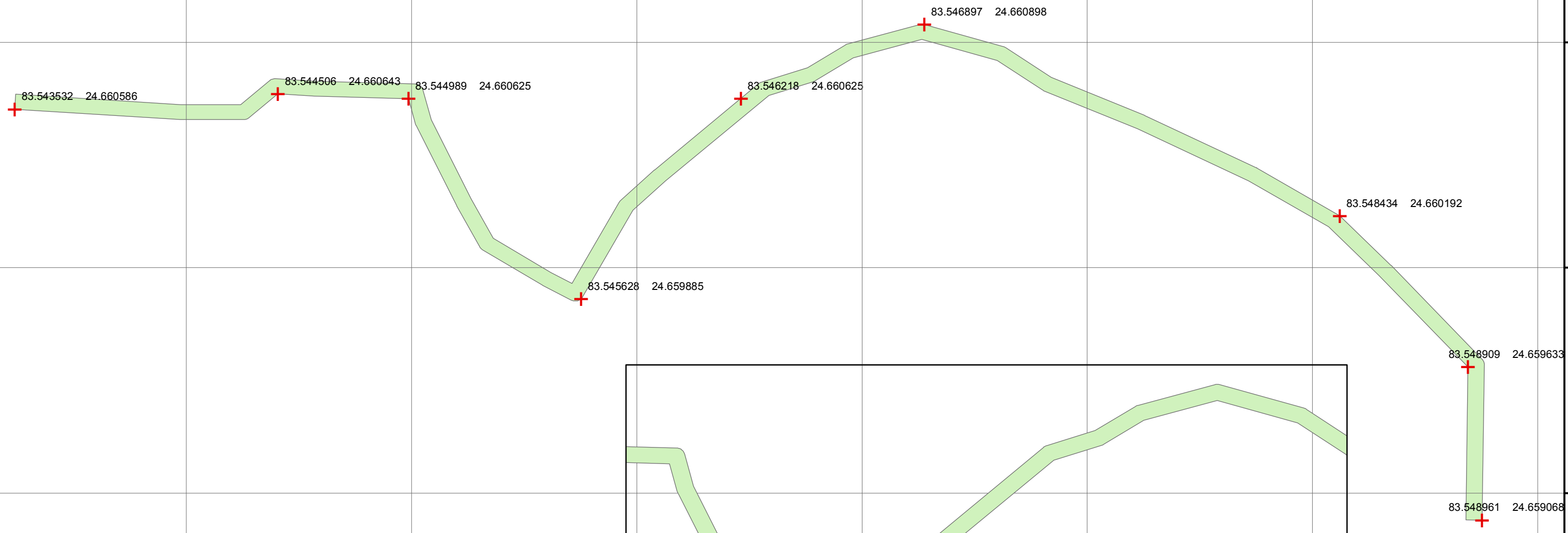



Georeferenced Map for Alignment of Contruction of PMGSY Road T01 to Kon Bhabhni in Kaimur Dist.



Index

- + GPS_Location
- Road Alignment

1 centimeter = 16 meters

