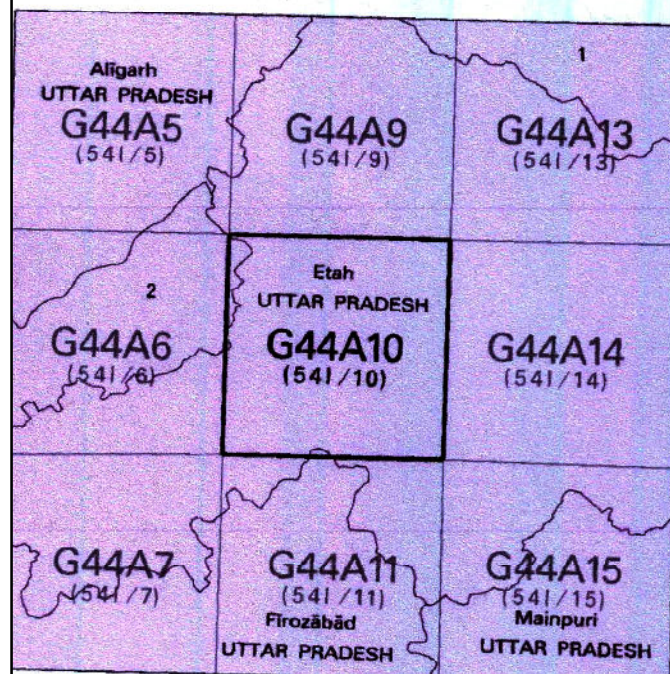




OPEN SERIES
MAP

No. G44A10

Scale 1:50,000



Budaula, UTTAR PRADESH
Mahāyāga Nagar, UTTAR PRADESH.

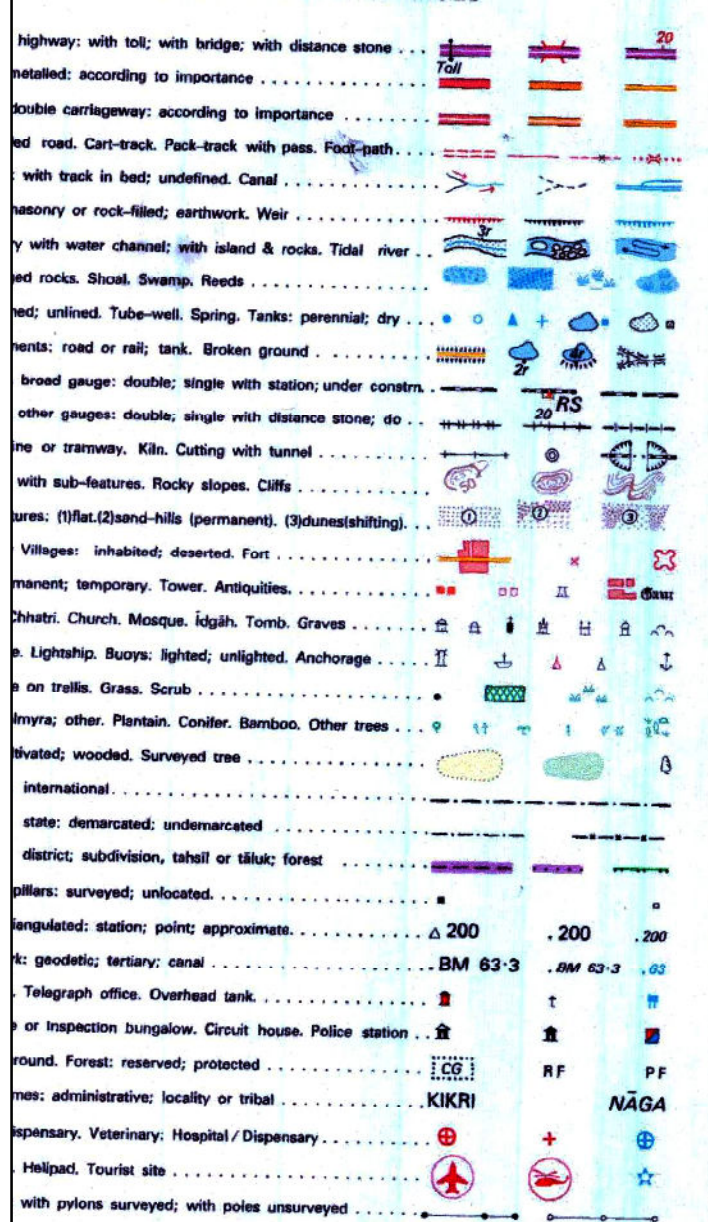
0250 PLOTTER PRINT

भारतीय सर्वेक्षण विभाग SURVEY OF INDIA

Edition 2011.

Price: ₹ 70/-

CONVENTIONAL SYMBOLS



REFERENCES

1. Survey of India, National Highway No. 91, Chennai.

NOTES :-

1. Heights and above Indian mean sea level.
2. In and out of the sheet are generally motorable in dry season. Permission to use is required from the irrigation authorities.
3. The numbers along the railway, road and canal are shown in start type, e.g., '5' line numbers are shown in upright type, e.g., '5'.
4. In this area, usually contain water from July to December.
5. Wells are numerous throughout the sheet; only the important ones have been shown.

ON INDEX

A. Surveyed during 1985-86. Updated for major details during 2005-06.

Projection - UTM Datum - WGS 84

Magnetic Variation from True North about 1/2° East in 2005.

(Increasing by about 1' annually).

1:50,000

CONTOUR INTERVAL 10 METRES

For further details about this map, please contact

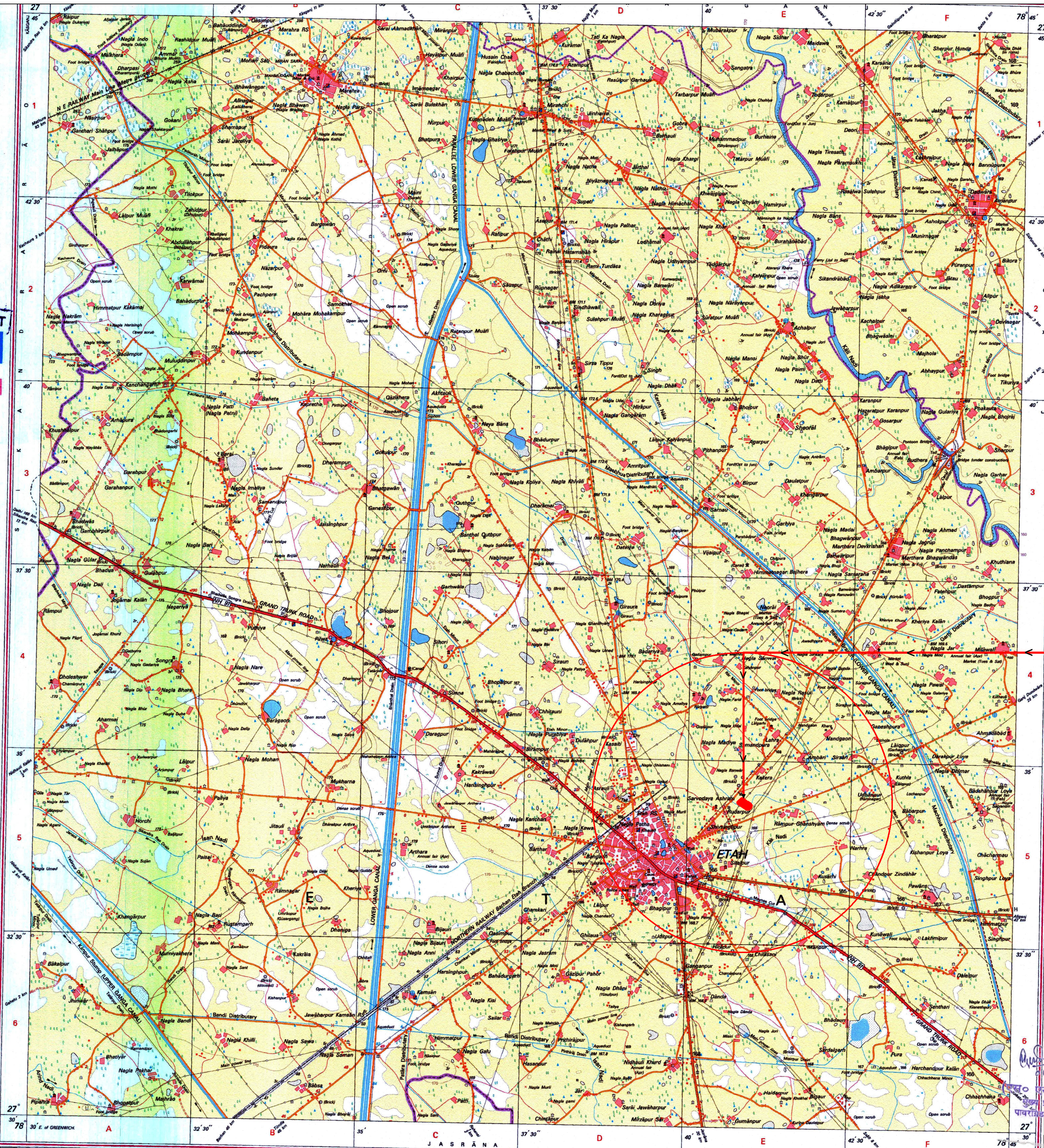
Director

Shikhand & West Uttar Pradesh Geo-Spatial Data Centre

Survey of India, 17 E.C. Road, Karanpur

Dehra Dun.

WEBSITE - www.surveyofindia.gov.in



765 के.वी० डी०सी० अर्डि-अलीगढ़ परेषण
लाइन पेंकेज TE08 के निर्माण में प्रभावित होने
वाली 1.2300 हे० संप्रति वन भूमि के दुगुने
क्षेत्रफल 2.4600 हे० वन भूमि पर कृत्रिम
ह्रासोपग्रा हेतु प्रस्तावित स्थल शीतलपुर
कक्षा सं० 4, रेंज एस, जिला-एस

06/02/18
सं० ००० यादव)
सुप्रसन्न
पावरिड वैनपुरी